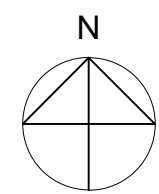
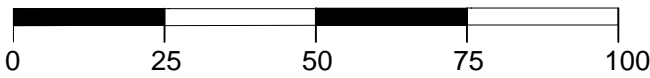


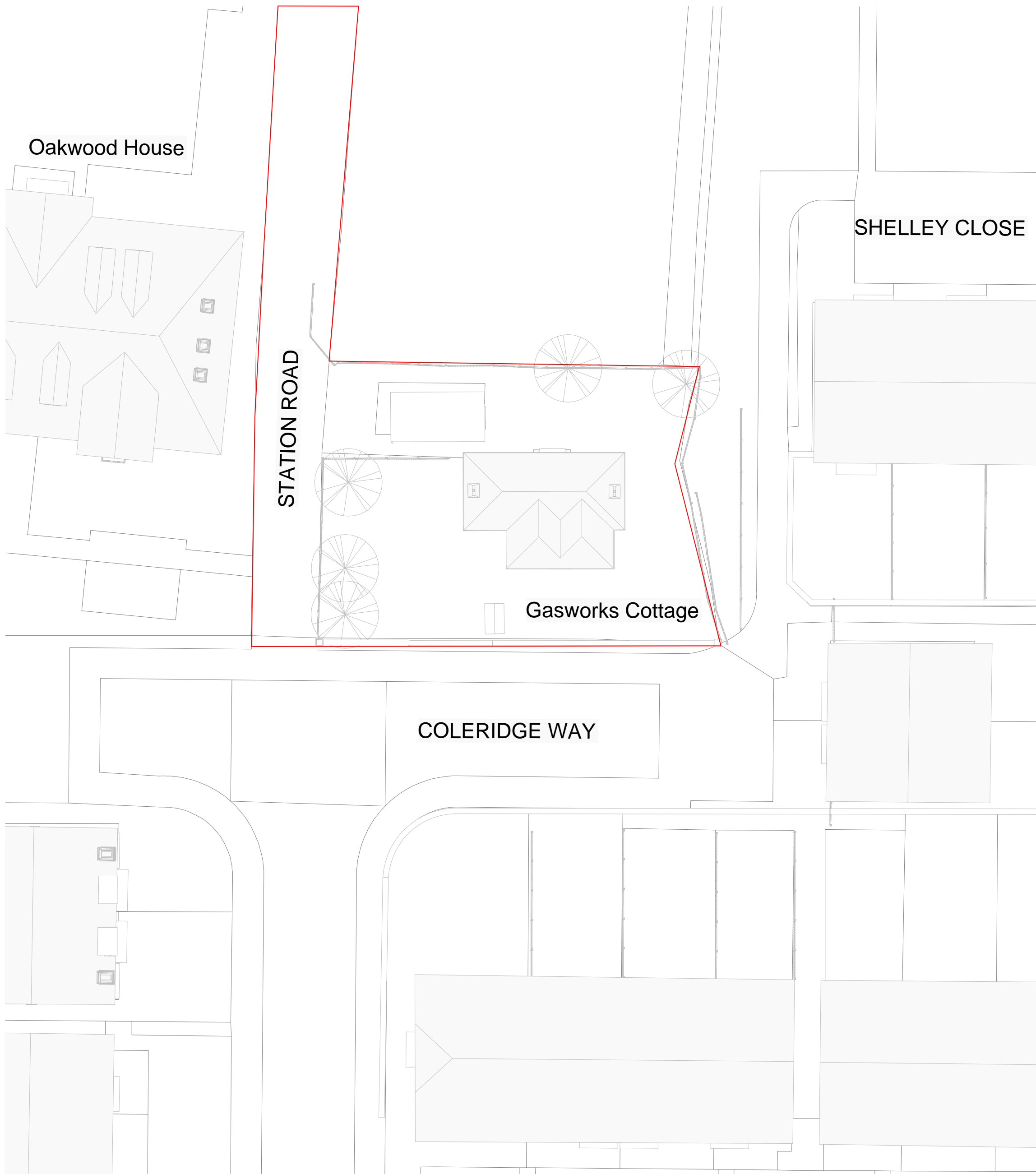
LOCATION PLAN



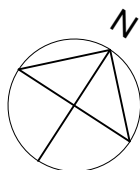
SCALE : 1:1250



SCALE IN METERS



EXISTING BLOCK PLAN



SCALE : 1:200



SCALE IN METERS

KEY

REV DATE

CONSULTANTS

CLIENT:

CONTRACTOR: -

STRUCTURAL ENGINEER: -

MECHANICAL ENGINEER: -

COST CONSULTANT: -

PROJECT MANAGER: -

ACOUSTIC CONSULTANT: -

CLADDING CONSULTANT: -

PLANNING CONSULTANT: -

NOTE

1. Do not scale from this drawing.
  2. All dimensions to be checked on site by the contractor and such dimensions to be his responsibility.
  3. Report all drawing errors, omissions and discrepancies to the architect.
  4. This document may be issued in an uncontrolled CAD format to enable others to use it as background information to make alterations and/or additions. In that instance the file will be accompanied by a PDF version. It is for those making such alterations and additions to ensure that they make use of current background information.
- WRA Ltd accepts no liability for any such alterations or additions to the background information or arising out of changes to background information which occur prior to alterations or additions being made.

LOCATION



**WHITE RED ARCHITECTS**  
29 Charlotte Road  
London  
EC2A 3PB

TEL 020 7859 4521  
www.whitered.co.uk

job title

**STATION ROAD**

drawing title / location

**EXISTING LOCATION AND BLOCK PLAN**

|                 |         |              |      |                      |                   |
|-----------------|---------|--------------|------|----------------------|-------------------|
| drawn by        | checked | scale<br>NTS |      | status<br>PLANNING   |                   |
| project<br>5286 |         | zone         | type | classification<br>01 | drawing no<br>001 |
|                 |         |              |      |                      | revision          |