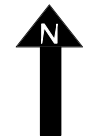




Based upon the Ordnance Survey mapping with the permission of the
Controller of the Ordnance Survey. All Rights Reserved. Ordnance Survey
Copyright © 2009. All Rights Reserved. Ordnance Survey. All Rights Reserved.
Hertfordshire County Council 10001806 2010





Property Solutions
Lambert Smith Hampton

45 Grosvenor Road
St Albans
Hertfordshire
AL1 3AW
Switchboard 01727 834234
Facsimile 01727 896262
www.lsh.co.uk



HCC Land Asset Plan

	Freehold
	Leasehold

Asset Name
The Park Extended ESC
Key Stage 4 Centre
High Street
Potters Bar

Terrier Ref.	J111
Site area	0.182 ha
Land Registry Title No.	Unregistered
Ordnance Survey map ref.	TL2601SW
Reference Date	01/04/2009
Event Change Date	00/00/0000
Operational Designation	
Drawn	M Flunder
Checked	LJ
Scale	1:1250
UPRN	00210301