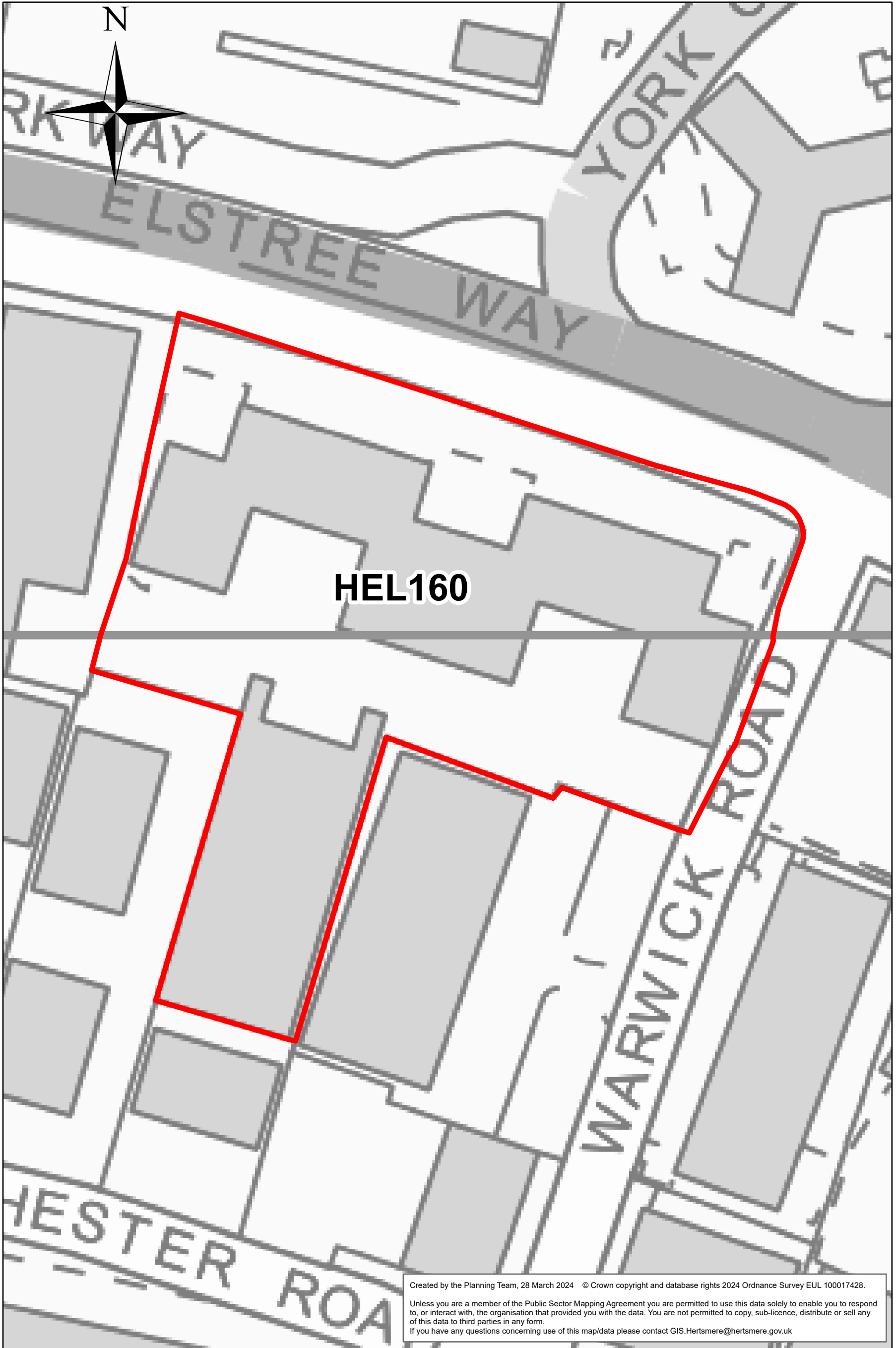


# HEL160

## Elstree Gate



Created by the Planning Team, 28 March 2024 © Crown copyright and database rights 2024 Ordnance Survey EUL 100017428.

Unless you are a member of the Public Sector Mapping Agreement you are permitted to use this data solely to enable you to respond to, or interact with, the organisation that provided you with the data. You are not permitted to copy, sub-licence, distribute or sell any of this data to third parties in any form.  
If you have any questions concerning use of this map/data please contact [GIS.Hertsmere@hertsmere.gov.uk](mailto:GIS.Hertsmere@hertsmere.gov.uk)



HEL166

1 Elstree Way



Created by the Planning Team, 28 March 2024 © Crown copyright and database rights 2024 Ordnance Survey EUL 100017428.

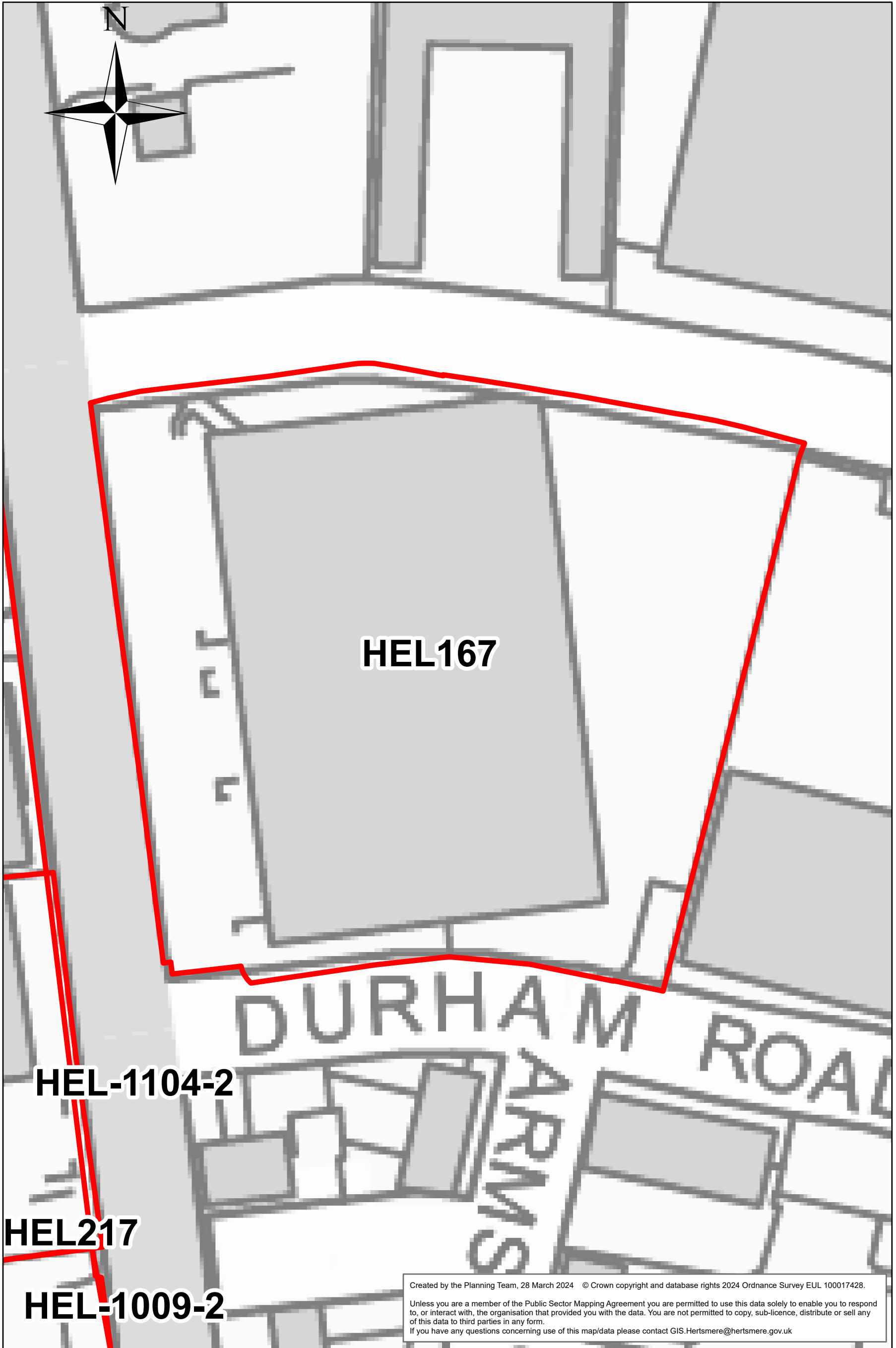
Unless you are a member of the Public Sector Mapping Agreement you are permitted to use this data solely to enable you to respond to, or interact with, the organisation that provided you with the data. You are not permitted to copy, sub-licence, distribute or sell any of this data to third parties in any form.

If you have any questions concerning use of this map/data please contact [GIS.Hertsmere@hertsmere.gov.uk](mailto:GIS.Hertsmere@hertsmere.gov.uk)

0 0.0075 0.015 0.03 Miles

HEL167

Manor Point



Created by the Planning Team, 28 March 2024 © Crown copyright and database rights 2024 Ordnance Survey EUL 100017428.

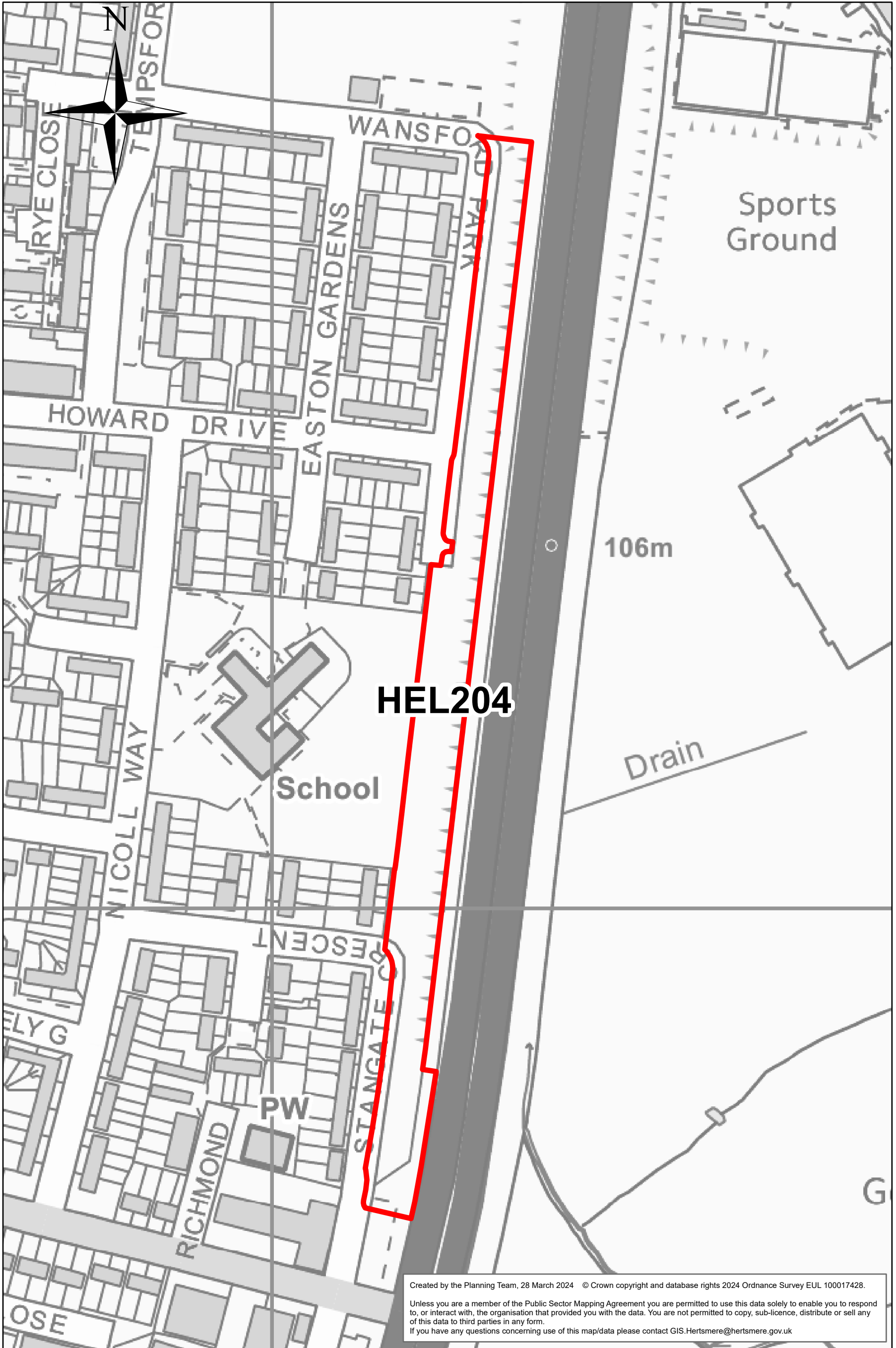
Unless you are a member of the Public Sector Mapping Agreement you are permitted to use this data solely to enable you to respond to, or interact with, the organisation that provided you with the data. You are not permitted to copy, sub-licence, distribute or sell any of this data to third parties in any form.

If you have any questions concerning use of this map/data please contact [GIS.Hertsmere@hertsmere.gov.uk](mailto:GIS.Hertsmere@hertsmere.gov.uk)

0 0.01 0.02 0.04 Miles

HEL204

Land at Stangate Crescent

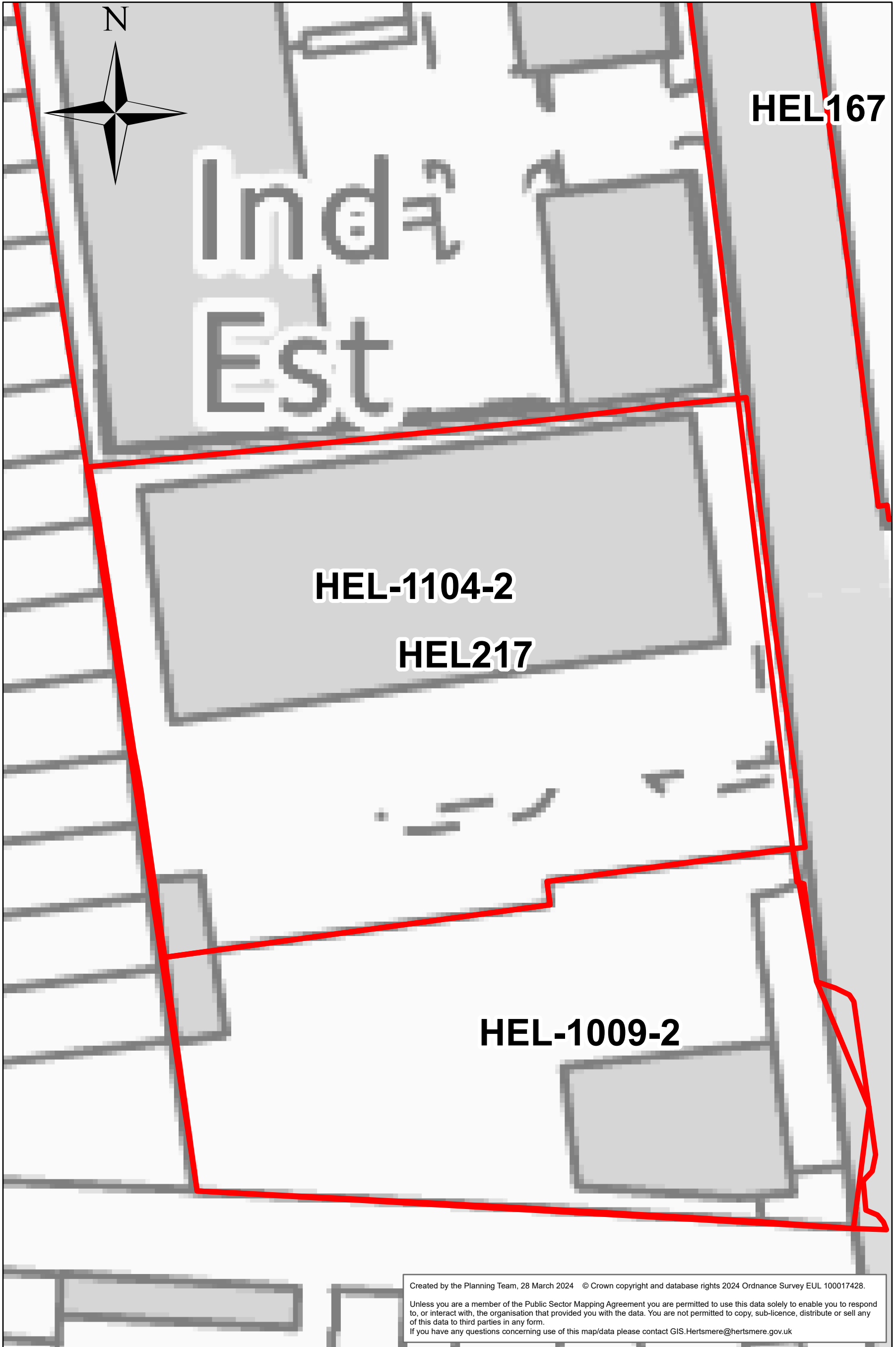


Created by the Planning Team, 28 March 2024 © Crown copyright and database rights 2024 Ordnance Survey EUL 100017428.  
Unless you are a member of the Public Sector Mapping Agreement you are permitted to use this data solely to enable you to respond to, or interact with, the organisation that provided you with the data. You are not permitted to copy, sub-licence, distribute or sell any of this data to third parties in any form.  
If you have any questions concerning use of this map/data please contact GIS.Hertsmere@hertsmere.gov.uk

0 0.0325 0.065 0.13 Miles

HEL217

Manor Place Industrial Estate

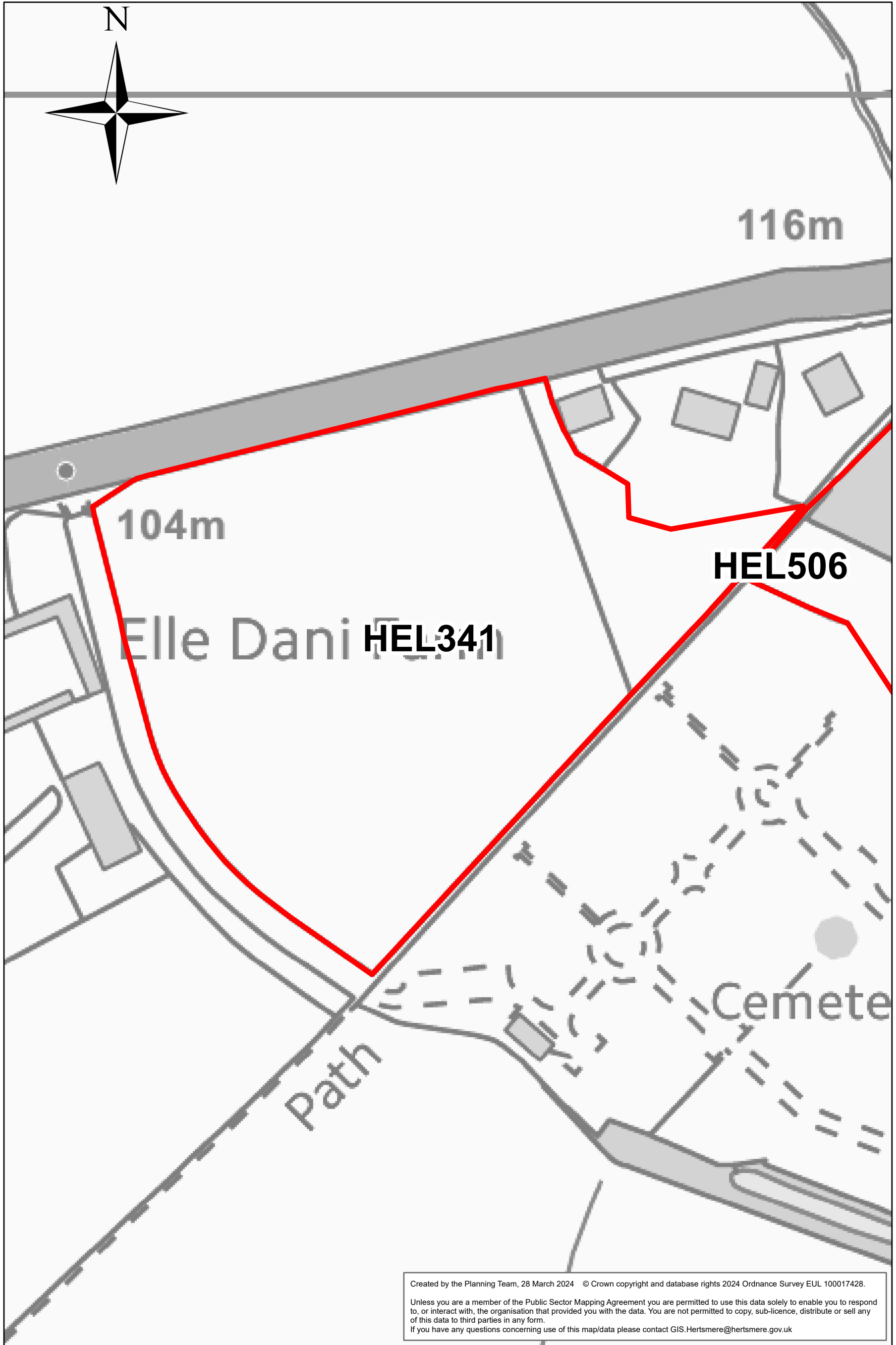


Created by the Planning Team, 28 March 2024 © Crown copyright and database rights 2024 Ordnance Survey EUL 100017428.  
Unless you are a member of the Public Sector Mapping Agreement you are permitted to use this data solely to enable you to respond to, or interact with, the organisation that provided you with the data. You are not permitted to copy, sub-licence, distribute or sell any of this data to third parties in any form.  
If you have any questions concerning use of this map/data please contact [GIS.Hertsmere@hertsmere.gov.uk](mailto:GIS.Hertsmere@hertsmere.gov.uk)

0 0.0075 0.015 0.03 Miles

# HEL341

## Land West of Allum Lane

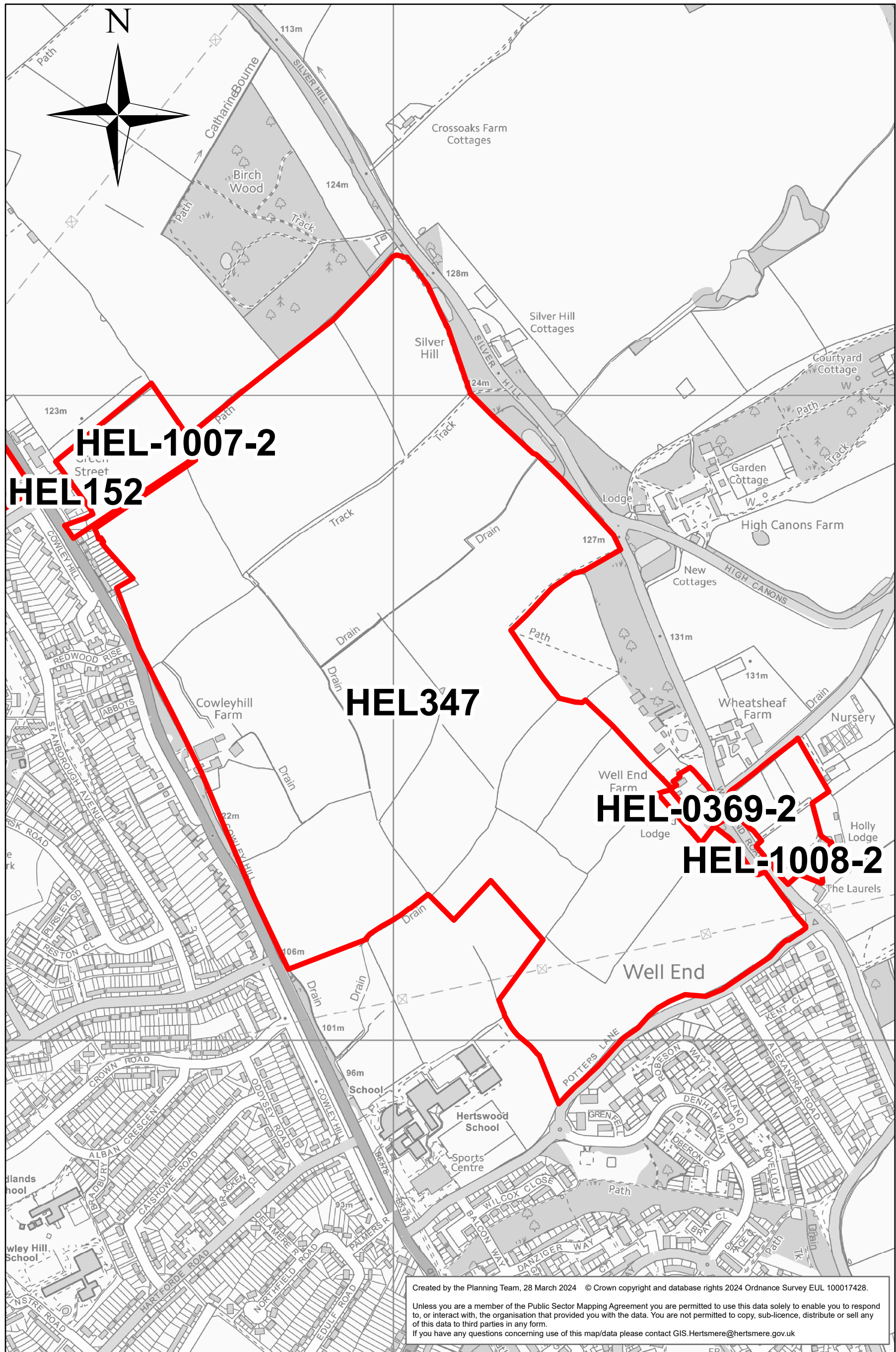


Created by the Planning Team, 28 March 2024 © Crown copyright and database rights 2024 Ordnance Survey EUL 100017428.  
Unless you are a member of the Public Sector Mapping Agreement you are permitted to use this data solely to enable you to respond to, or interact with, the organisation that provided you with the data. You are not permitted to copy, sub-licence, distribute or sell any of this data to third parties in any form.  
If you have any questions concerning use of this map/data please contact [GIS.Hertsmere@hertsmere.gov.uk](mailto:GIS.Hertsmere@hertsmere.gov.uk)

0 0.02 0.04 0.08 Miles

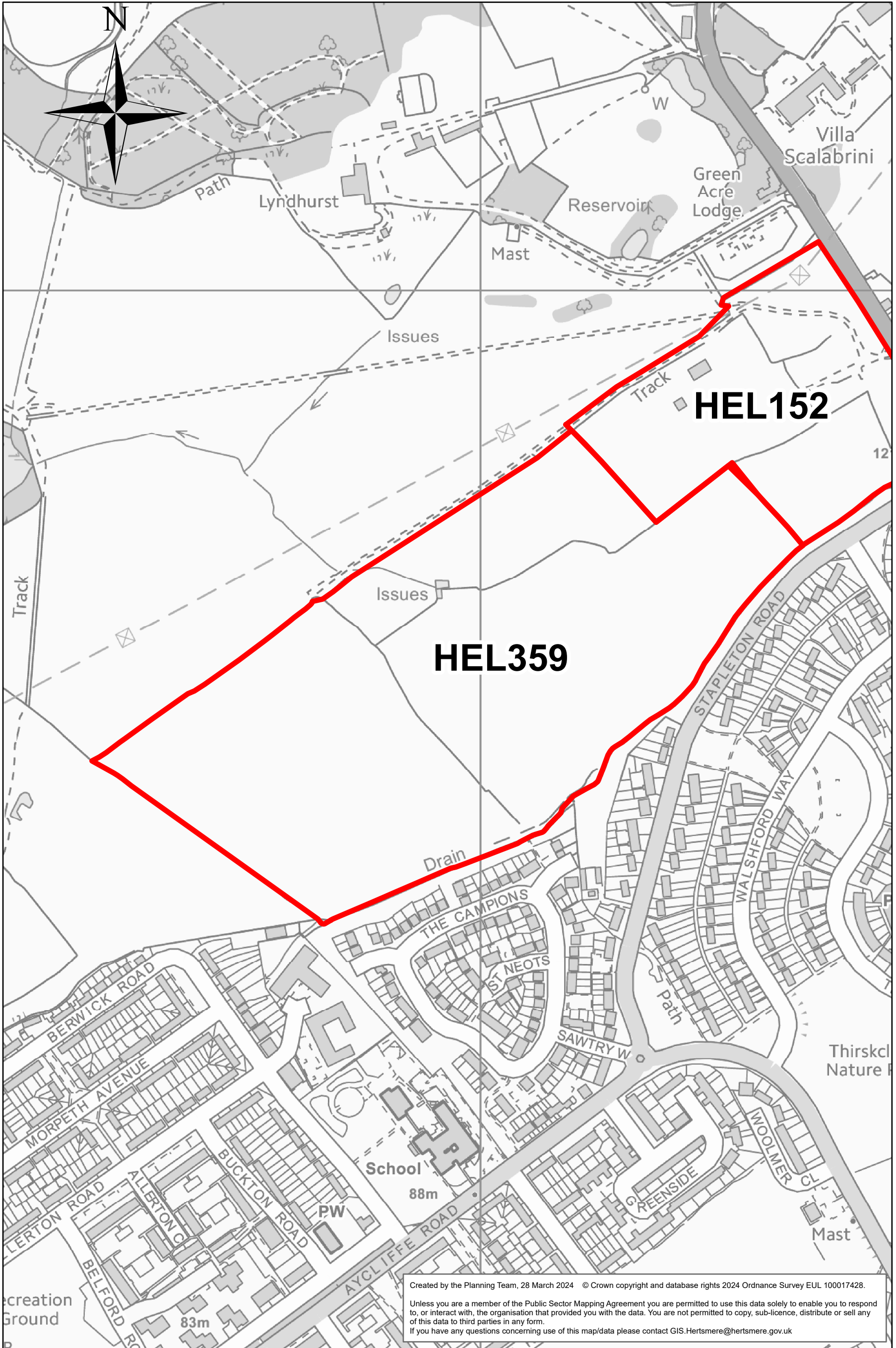
# HEL347

## Wrotham Park land off Cowley Hill



# HEL359

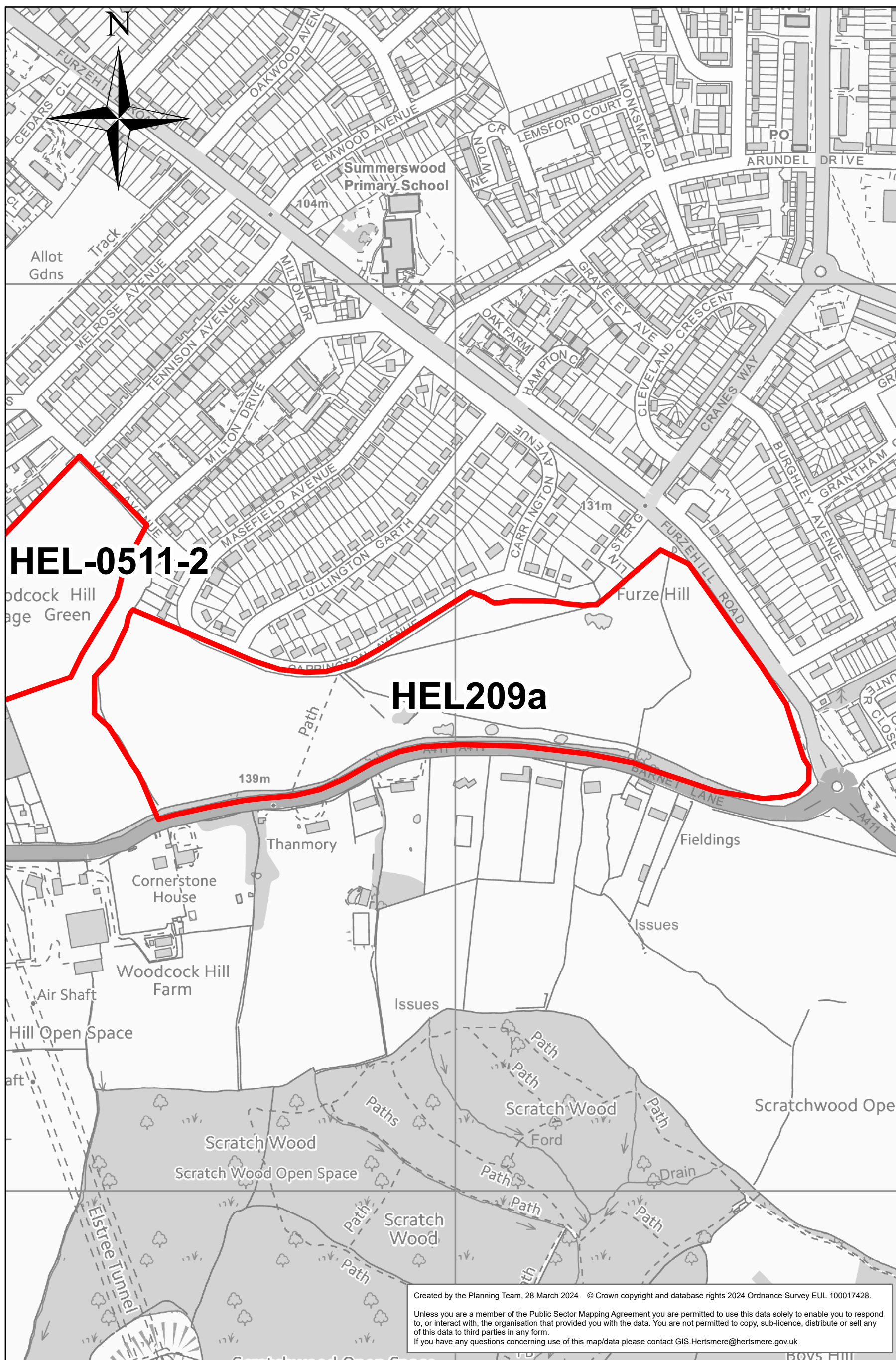
## Land North of Stapleton Road





# HEL209a

## Land north of Barnet Lane (east)

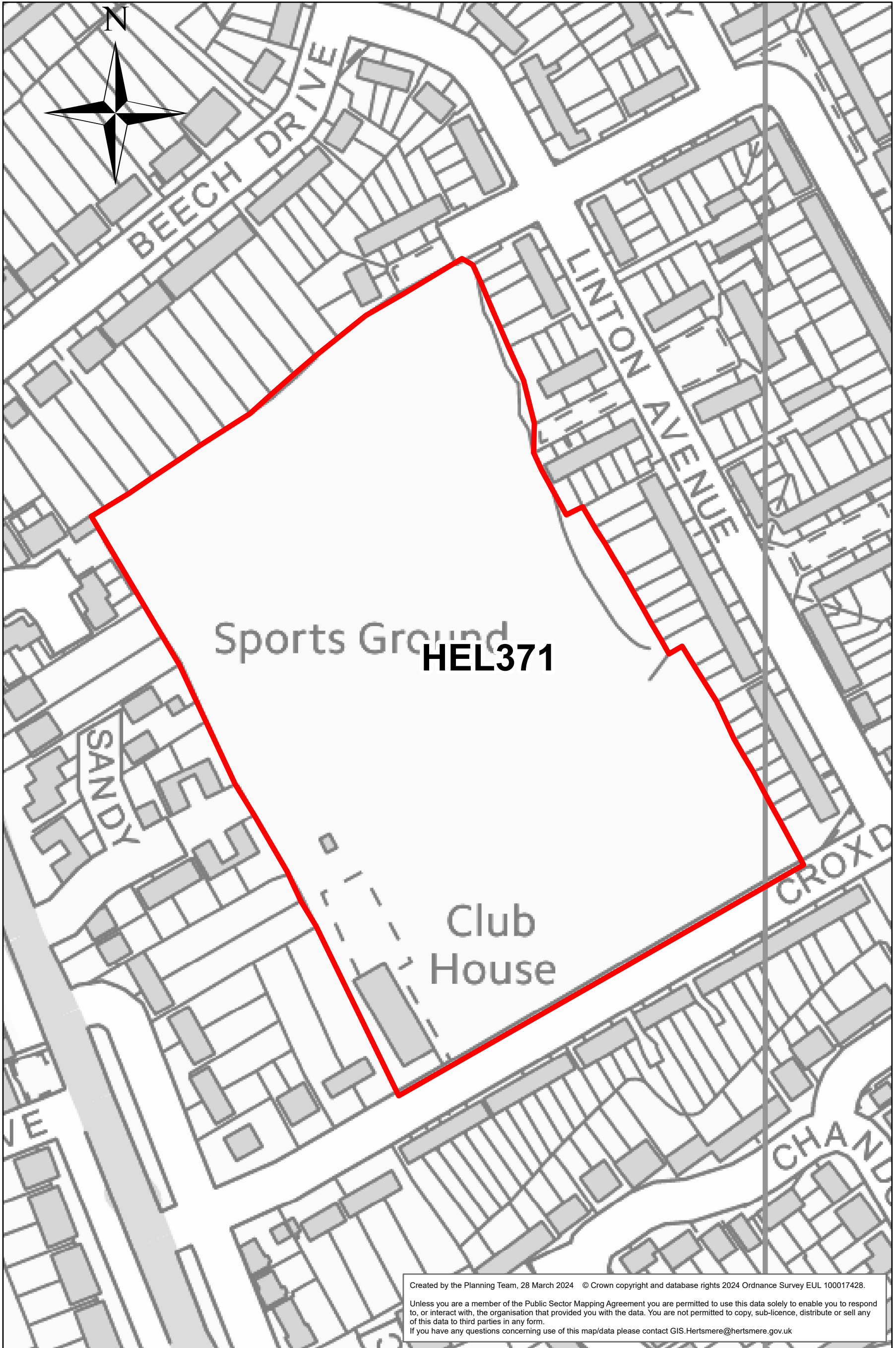


Created by the Planning Team, 28 March 2024 © Crown copyright and database rights 2024 Ordnance Survey EUL 100017428.  
Unless you are a member of the Public Sector Mapping Agreement you are permitted to use this data solely to enable you to respond to, or interact with, the organisation that provided you with the data. You are not permitted to copy, sub-licence, distribute or sell any of this data to third parties in any form.  
If you have any questions concerning use of this map/data please contact GIS.Hertsme@hertsme.gov.uk



HEL371

# The Old Haberdashers Sports Ground, Croxdale Road

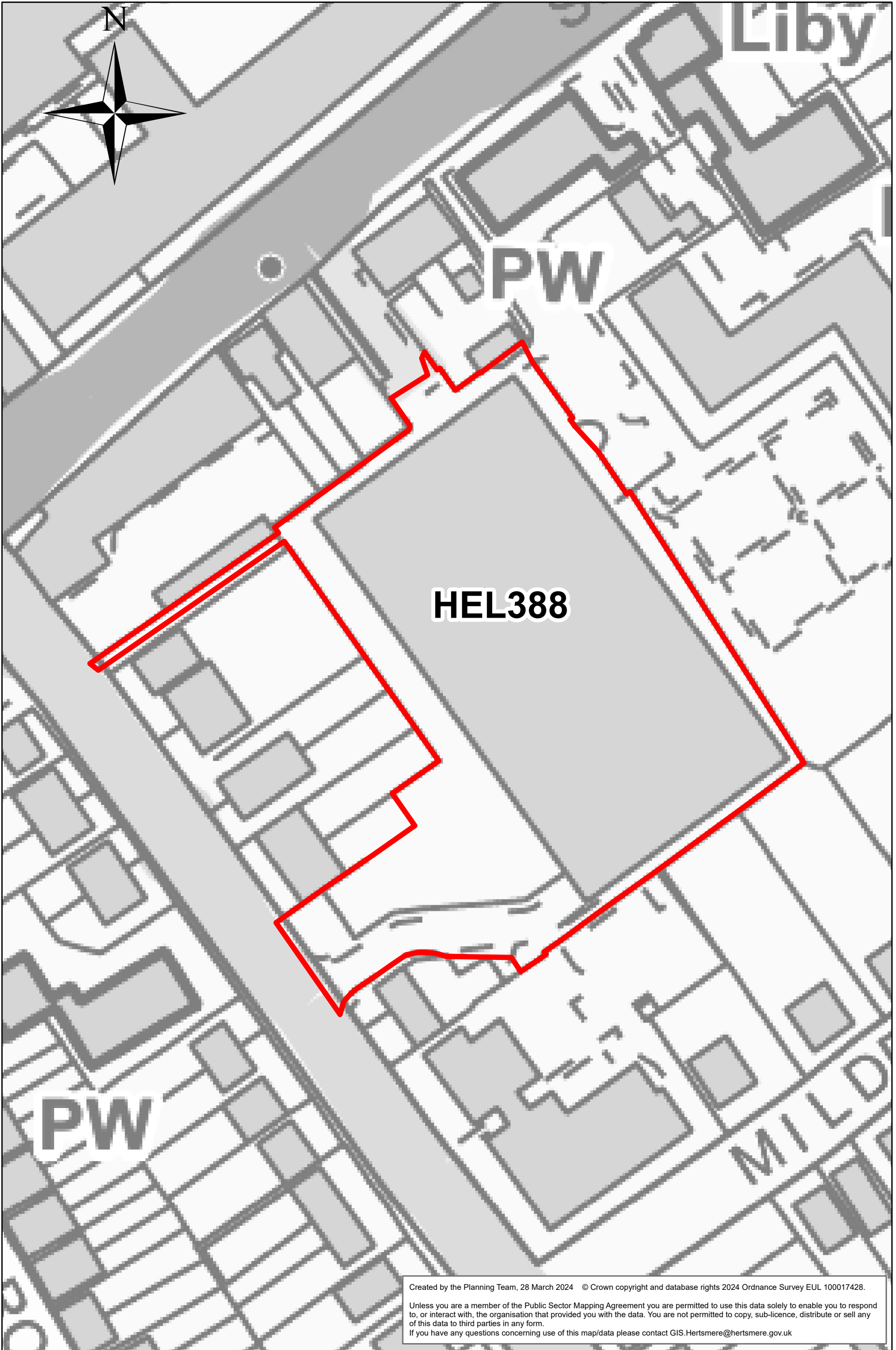


Created by the Planning Team, 28 March 2024 © Crown copyright and database rights 2024 Ordnance Survey EUL 100017428.  
Unless you are a member of the Public Sector Mapping Agreement you are permitted to use this data solely to enable you to respond to, or interact with, the organisation that provided you with the data. You are not permitted to copy, sub-licence, distribute or sell any of this data to third parties in any form.  
If you have any questions concerning use of this map/data please contact [GIS.Hertsmere@hertsmere.gov.uk](mailto:GIS.Hertsmere@hertsmere.gov.uk)



HEL388

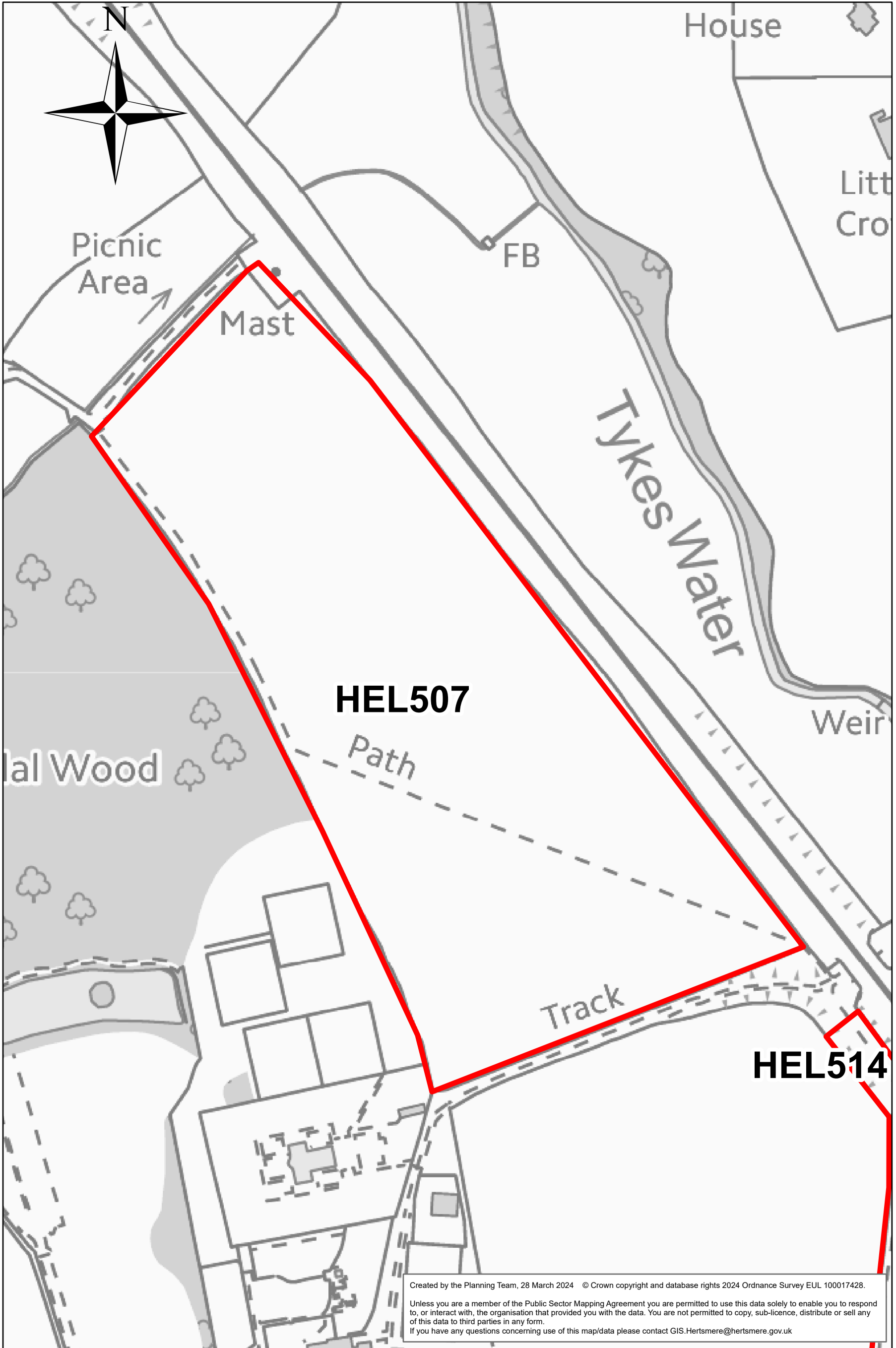
The Point



0 0.0125 0.025 0.05 Miles

HEL507

Kendal Hall Farm



Created by the Planning Team, 28 March 2024 © Crown copyright and database rights 2024 Ordnance Survey EUL 100017428.

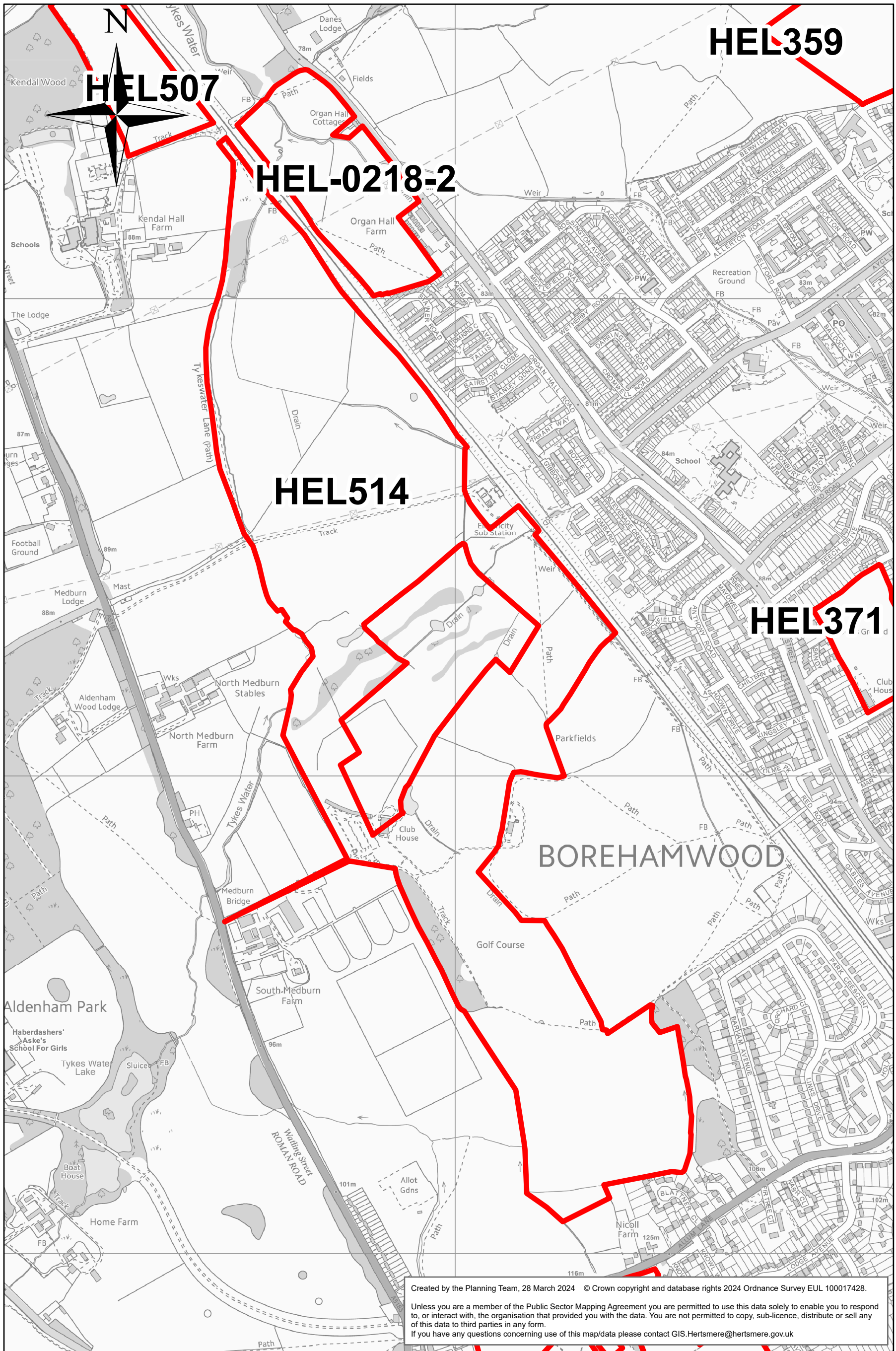
Unless you are a member of the Public Sector Mapping Agreement you are permitted to use this data solely to enable you to respond to, or interact with, the organisation that provided you with the data. You are not permitted to copy, sub-licence, distribute or sell any of this data to third parties in any form.

If you have any questions concerning use of this map/data please contact [GIS.Hertsmere@hertsmere.gov.uk](mailto:GIS.Hertsmere@hertsmere.gov.uk)



# HEL514

## Radlett Park Golf Course



Created by the Planning Team, 28 March 2024 © Crown copyright and database rights 2024 Ordnance Survey EUL 100017428.

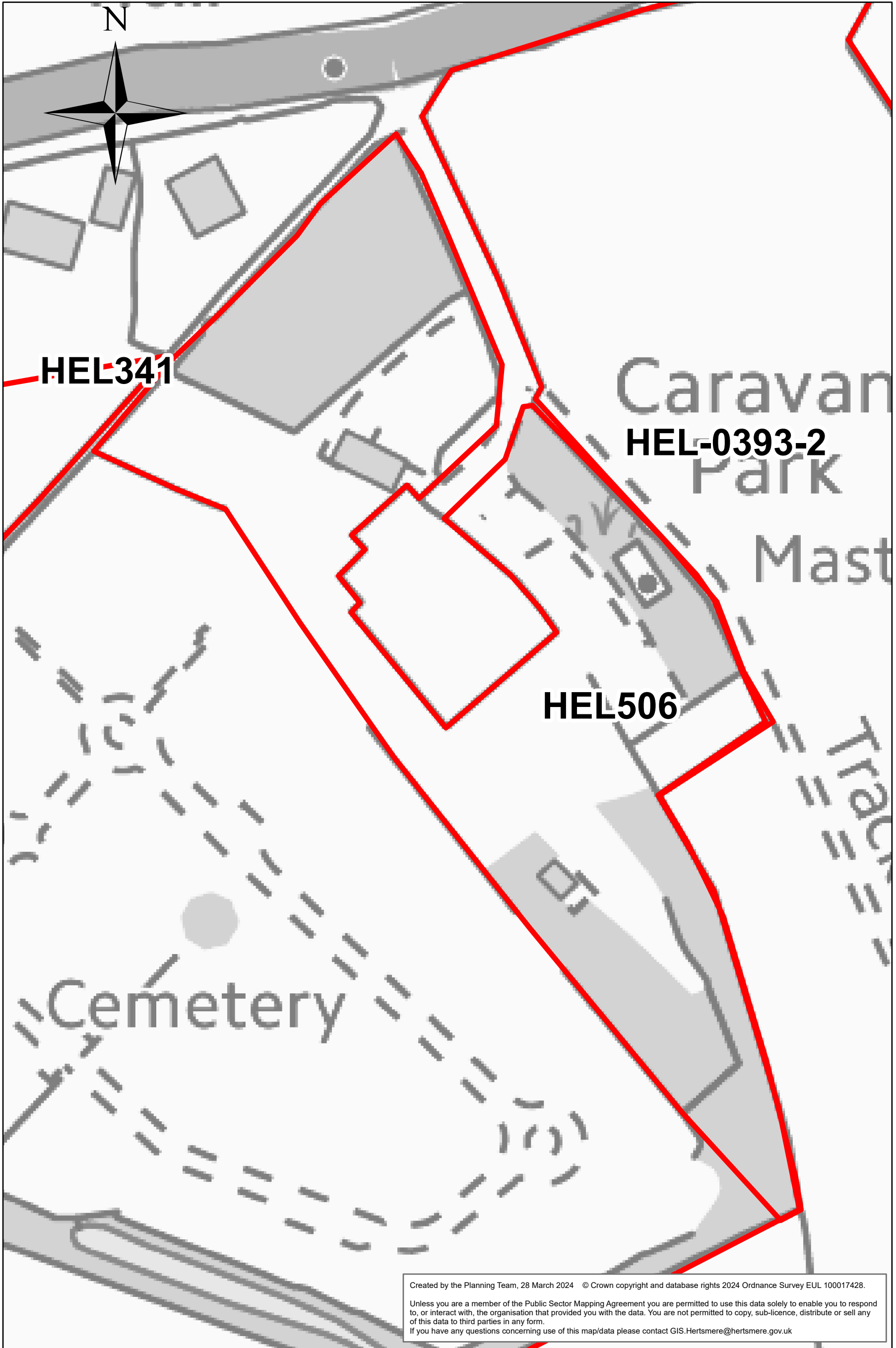
Unless you are a member of the Public Sector Mapping Agreement you are permitted to use this data solely to enable you to respond to, or interact with, the organisation that provided you with the data. You are not permitted to copy, sub-licence, distribute or sell any of this data to third parties in any form.

If you have any questions concerning use of this map/data please contact GIS.Hertsme@hertsme.gov.uk



HEL506

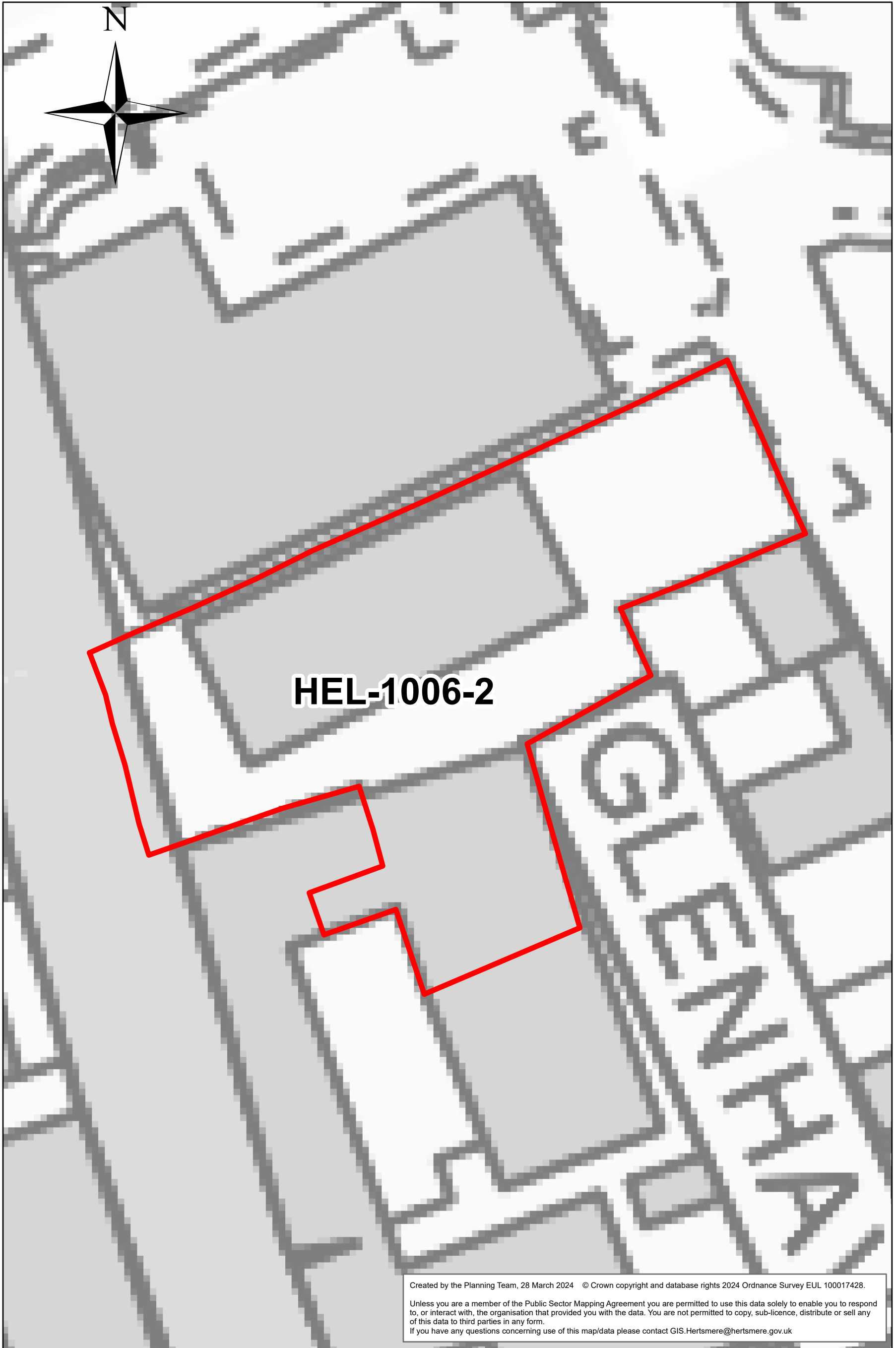
South of Allum Lane ADJ to HEL341



0 0.015 0.03 0.06 Miles

HEL-1006-2

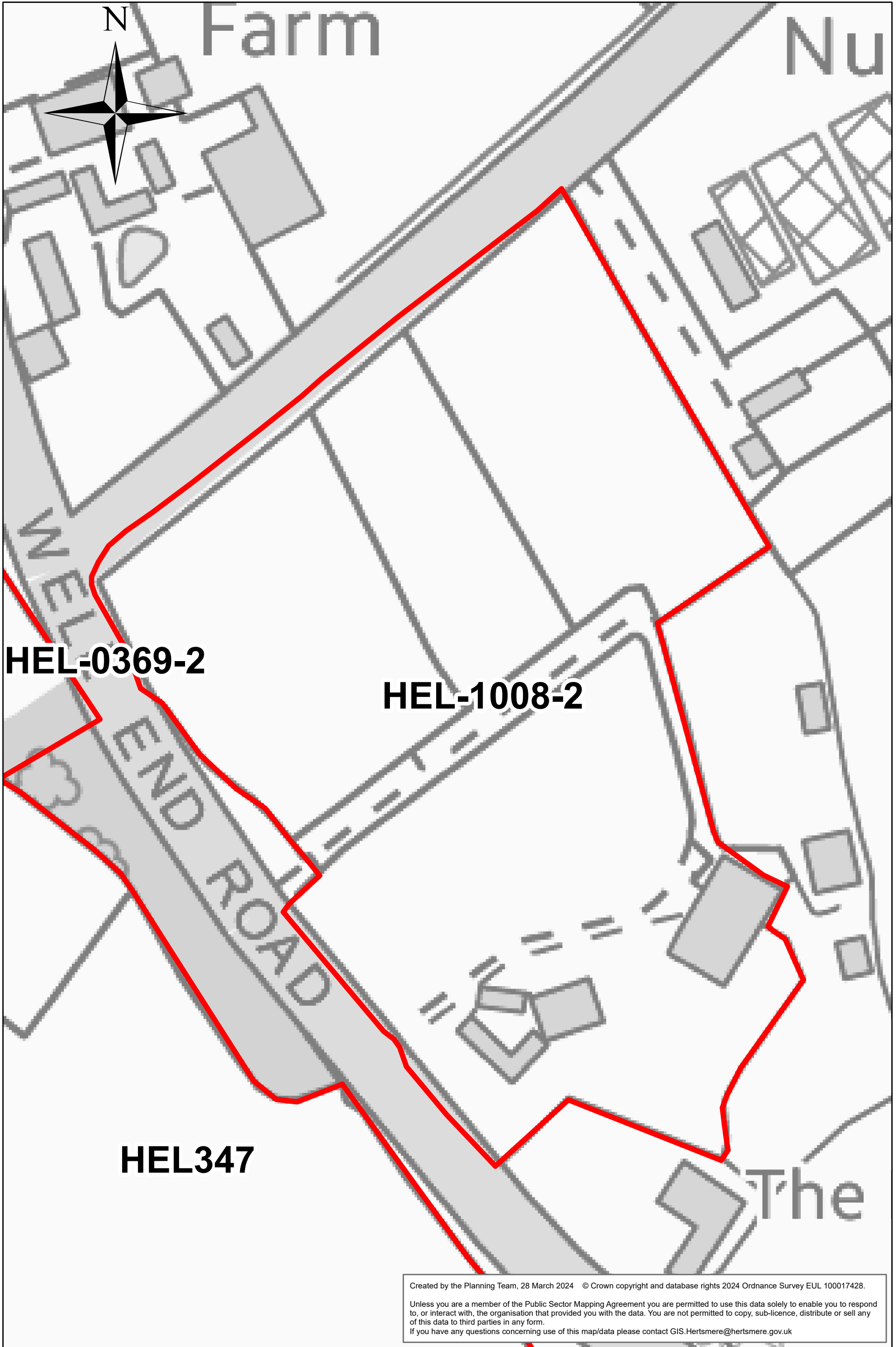
26-30 Theobald Street Borehamwood WD6 4SE



0 0.005 0.01 0.02  
Miles

HEL-1008-2

Land at Holly Cottage, Well End Road

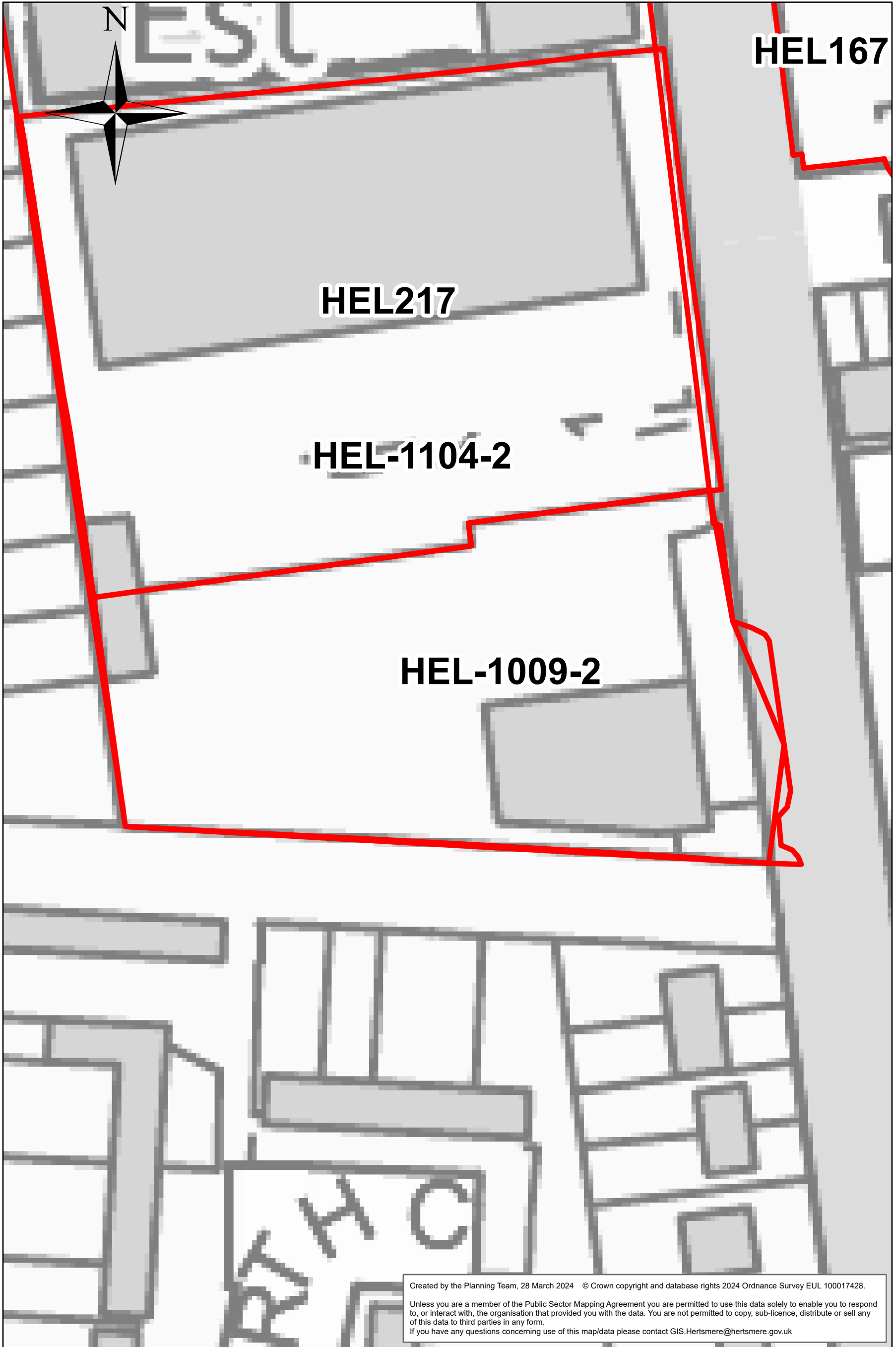


0 0.015 0.03 0.06 Miles



HEL-1009-2

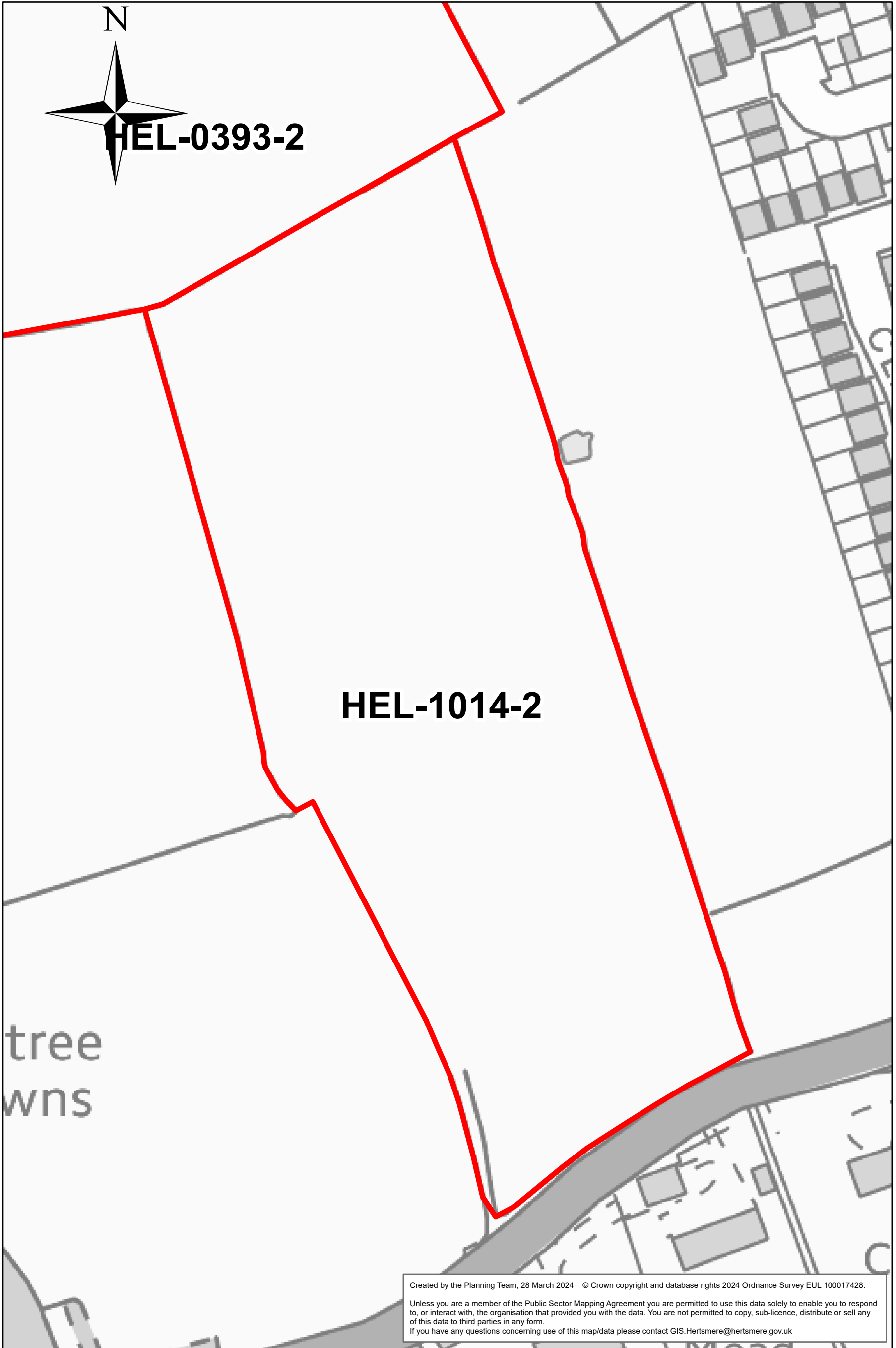
Instalcom House, Manor Way



0 0.0075 0.015 0.03 Miles

# HEL-1014-2

Land east of Kailas (formerly the Marians), Barnet Lane, Elstree - Site D



Created by the Planning Team, 28 March 2024 © Crown copyright and database rights 2024 Ordnance Survey EUL 100017428.

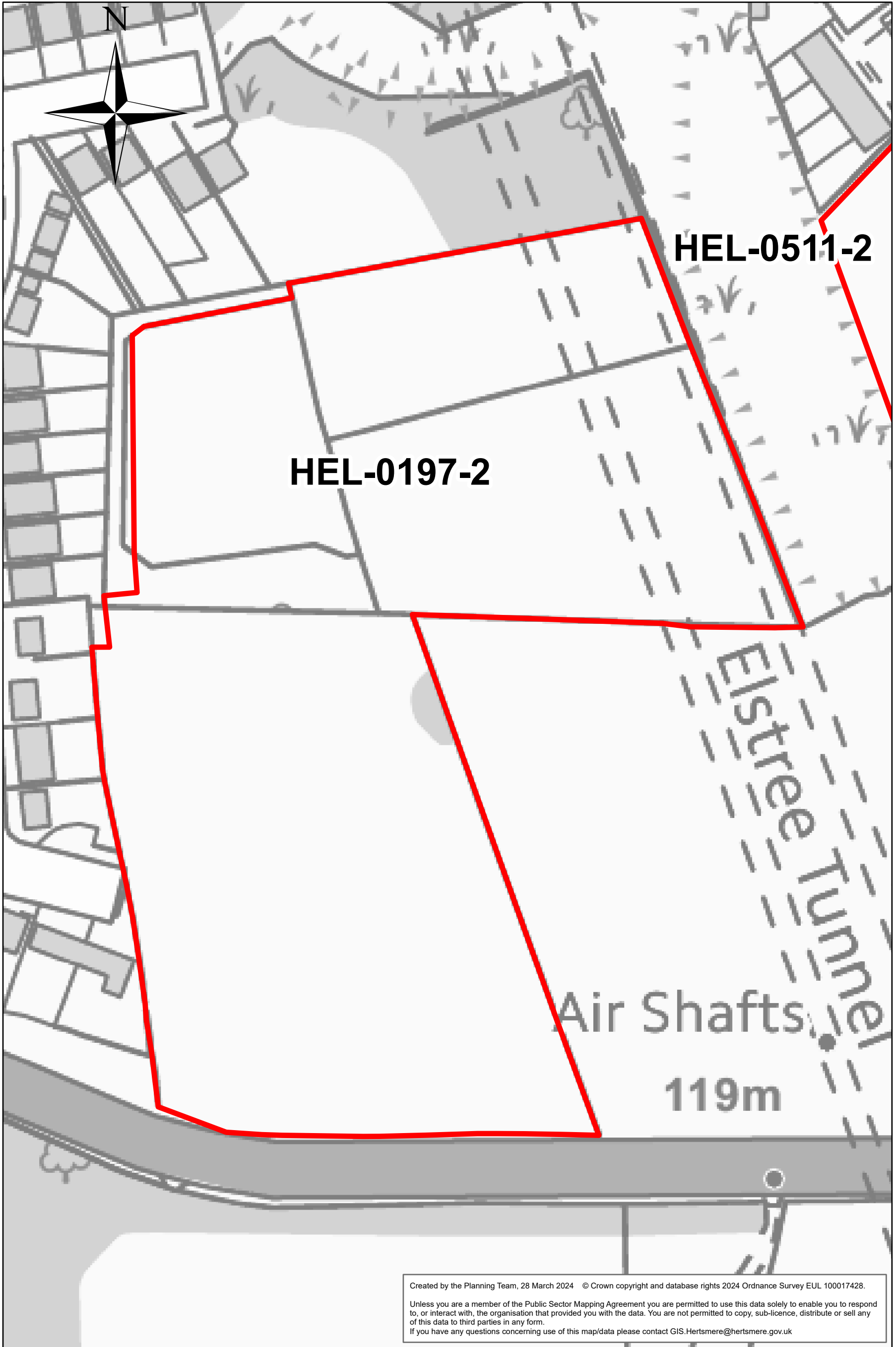
Unless you are a member of the Public Sector Mapping Agreement you are permitted to use this data solely to enable you to respond to, or interact with, the organisation that provided you with the data. You are not permitted to copy, sub-licence, distribute or sell any of this data to third parties in any form.

If you have any questions concerning use of this map/data please contact [GIS.Hertsmere@hertsmere.gov.uk](mailto:GIS.Hertsmere@hertsmere.gov.uk)

0 0.0225 0.045 0.09  
Miles

HEL-0197-2

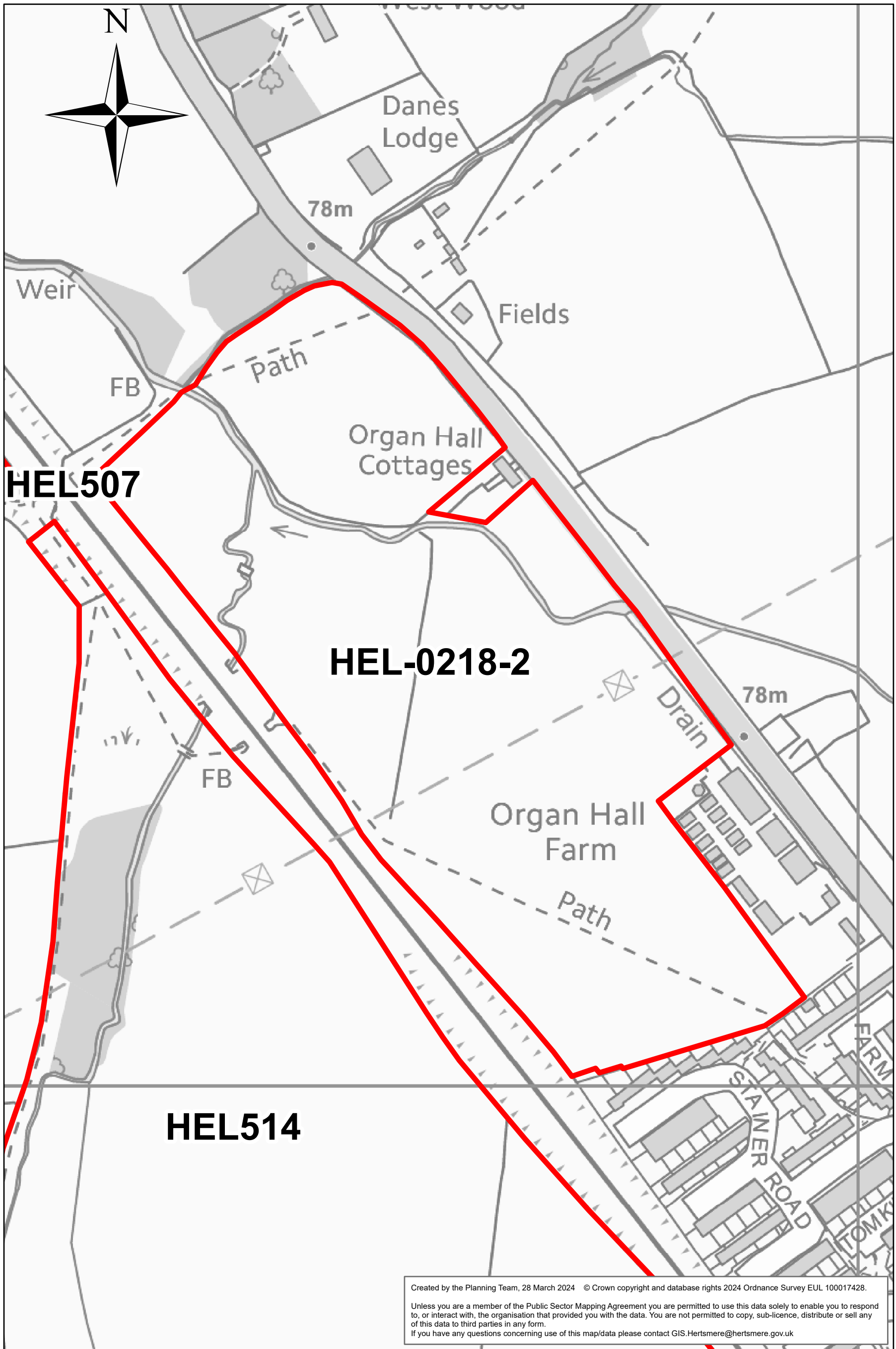
Land North of Barnet Lane (West)



0 0.0175 0.035 0.07 Miles

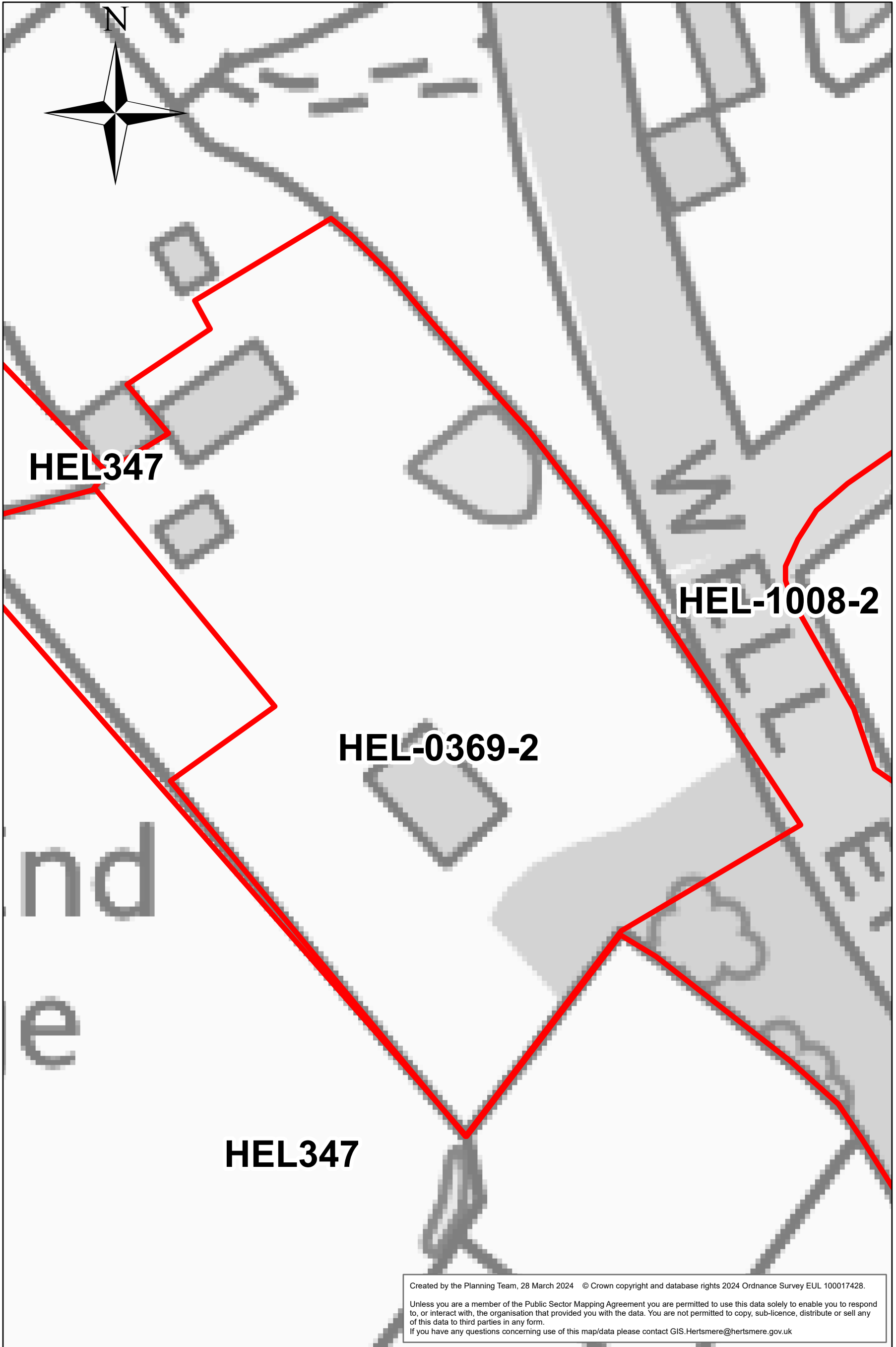
# HEL-0218-2

## Land at Organ Hall Farm, Borehamwood



HEL-0369-2

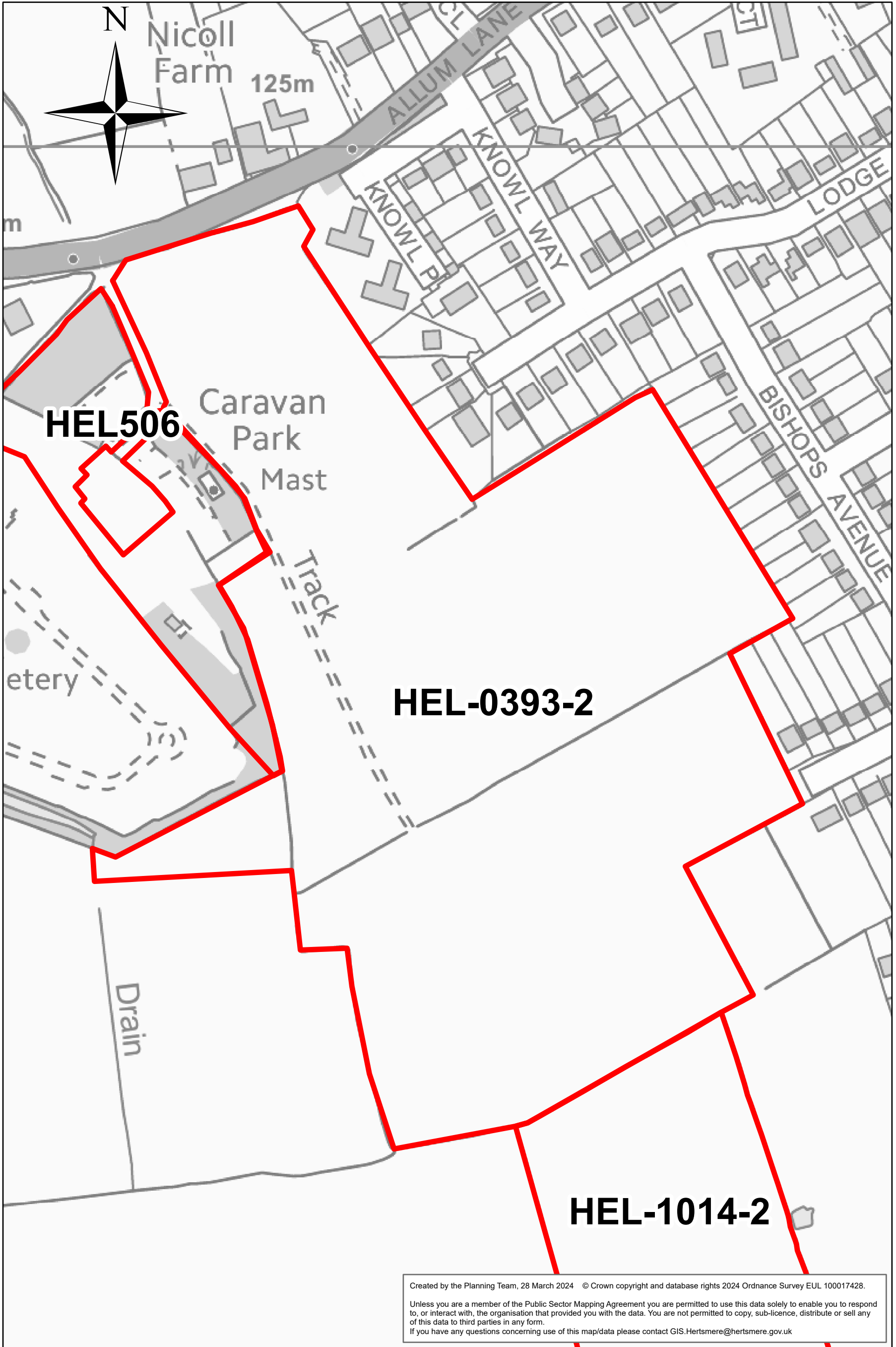
Well End Lodge, Well End Road



0 0.0075 0.015 0.03 Miles

# HEL-0393-2

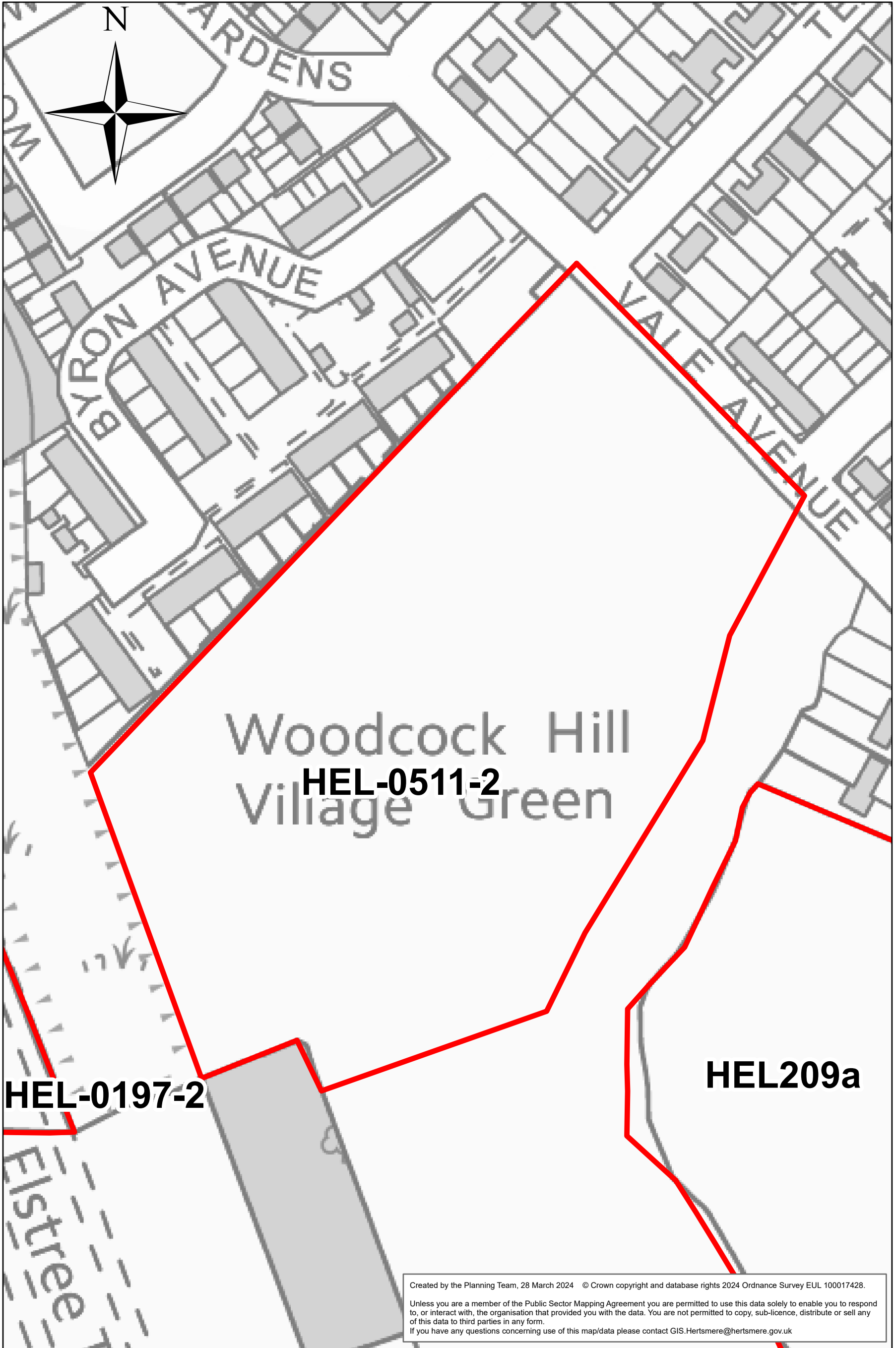
## Land South of Allum Lane, Elstree



Created by the Planning Team, 28 March 2024 © Crown copyright and database rights 2024 Ordnance Survey EUL 100017428.  
Unless you are a member of the Public Sector Mapping Agreement you are permitted to use this data solely to enable you to respond to, or interact with, the organisation that provided you with the data. You are not permitted to copy, sub-licence, distribute or sell any of this data to third parties in any form.  
If you have any questions concerning use of this map/data please contact GIS.Hertsmere@hertsmere.gov.uk

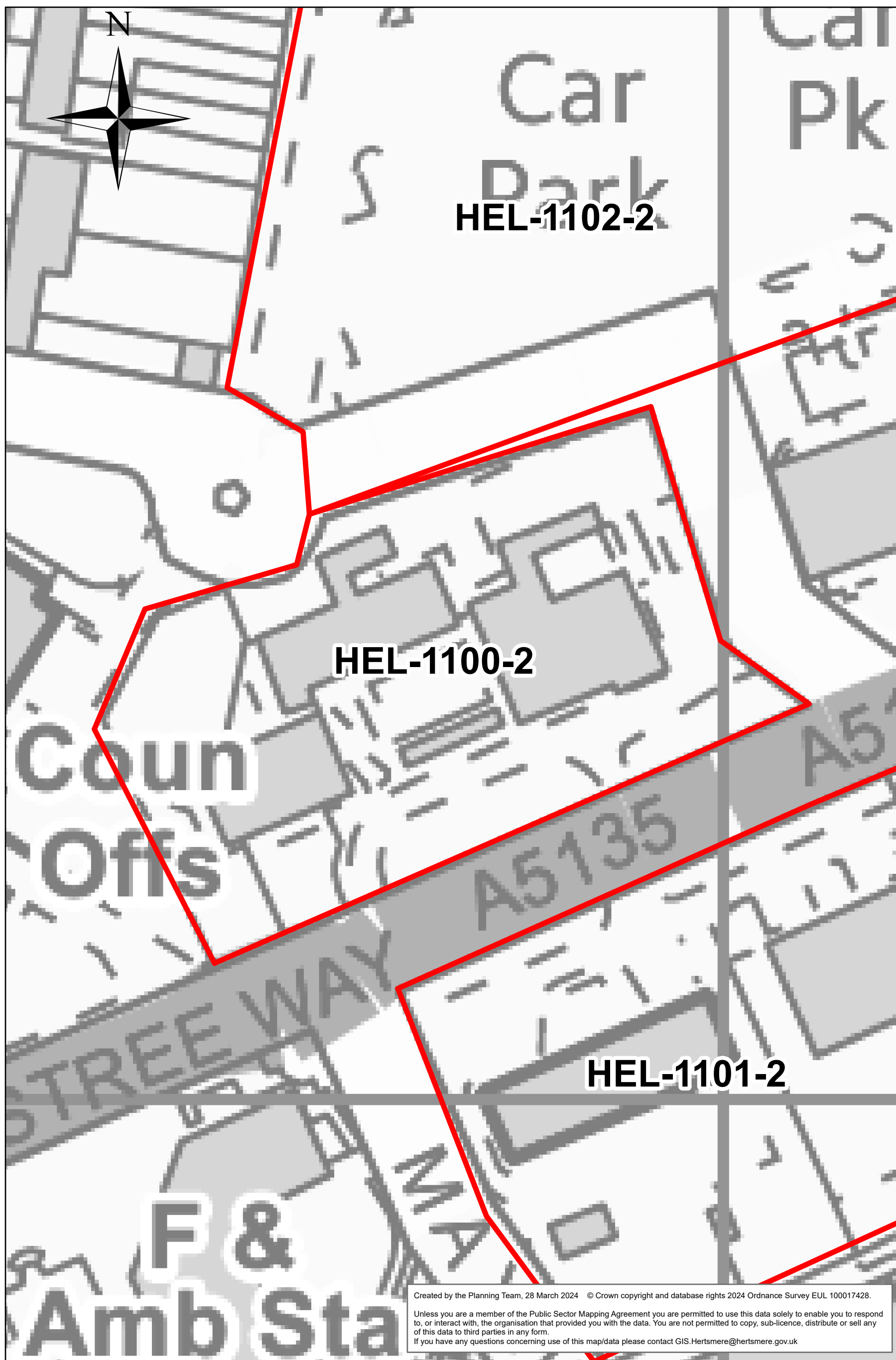
0 0.035 0.07 0.14 Miles

Land West of Vale Avenue, Borehamwood



HEL-1100-2

EWC Elstree Way North



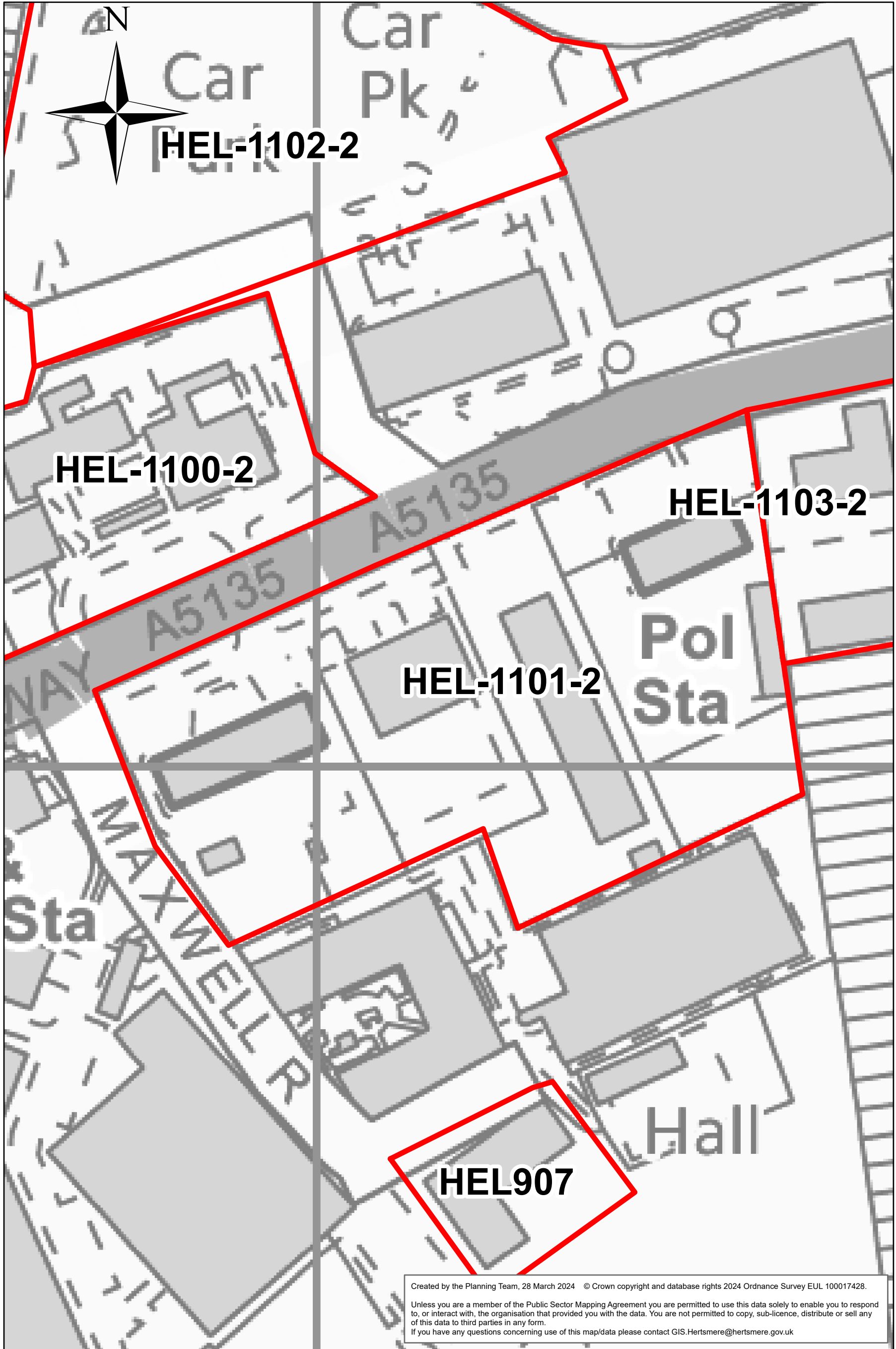
Created by the Planning Team, 28 March 2024 © Crown copyright and database rights 2024 Ordnance Survey EUL 100017428.  
Unless you are a member of the Public Sector Mapping Agreement you are permitted to use this data solely to enable you to respond to, or interact with, the organisation that provided you with the data. You are not permitted to copy, sub-licence, distribute or sell any of this data to third parties in any form.  
If you have any questions concerning use of this map/data please contact [GIS.Hertsme@hertsme.gov.uk](mailto:GIS.Hertsme@hertsme.gov.uk)

0 0.01 0.02 0.04 Miles



HEL-1101-2

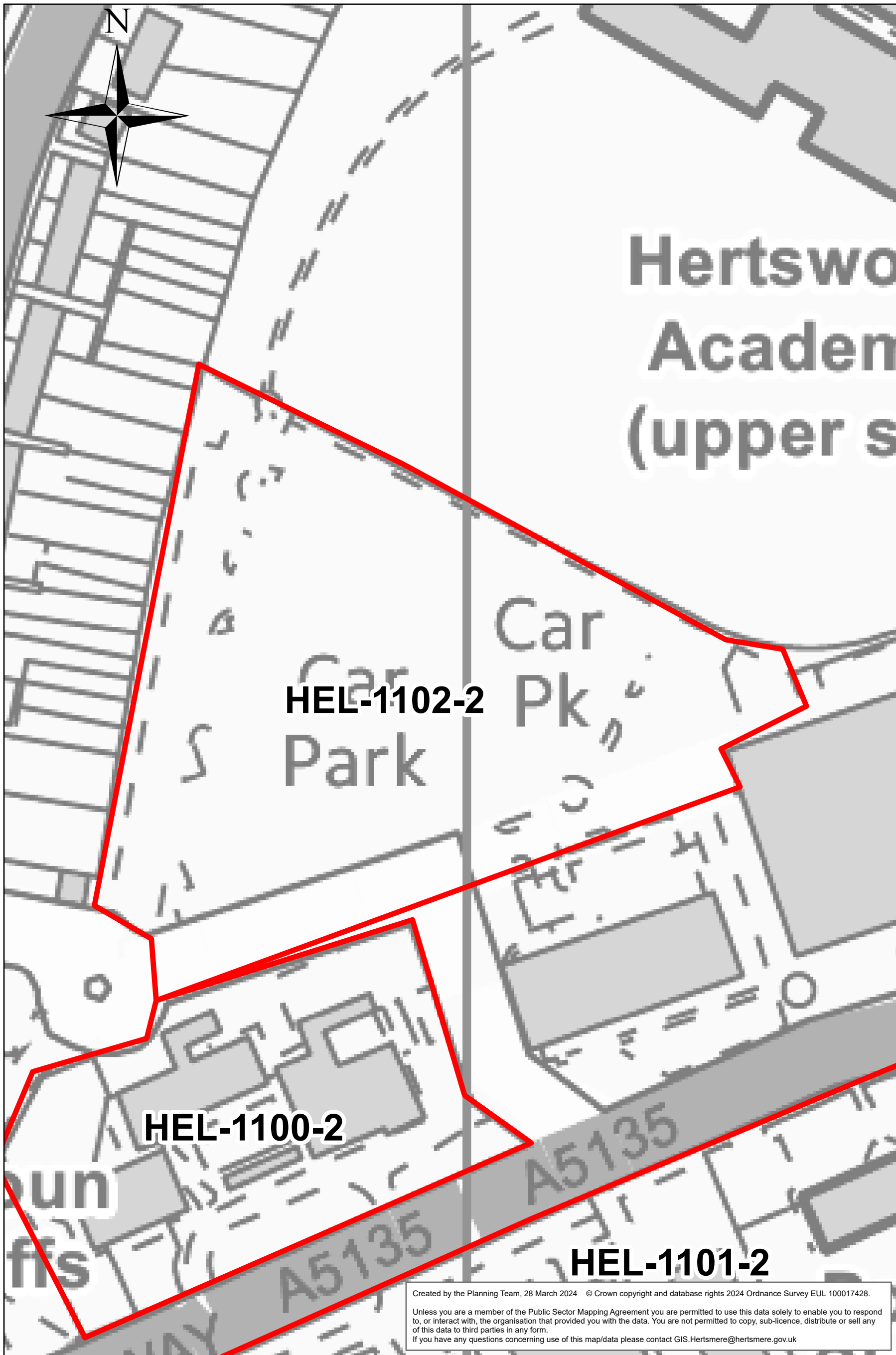
EWC Elstree Way South



0 0.015 0.03 0.06 Miles

HEL-1102-2

EWC Civic Car Park

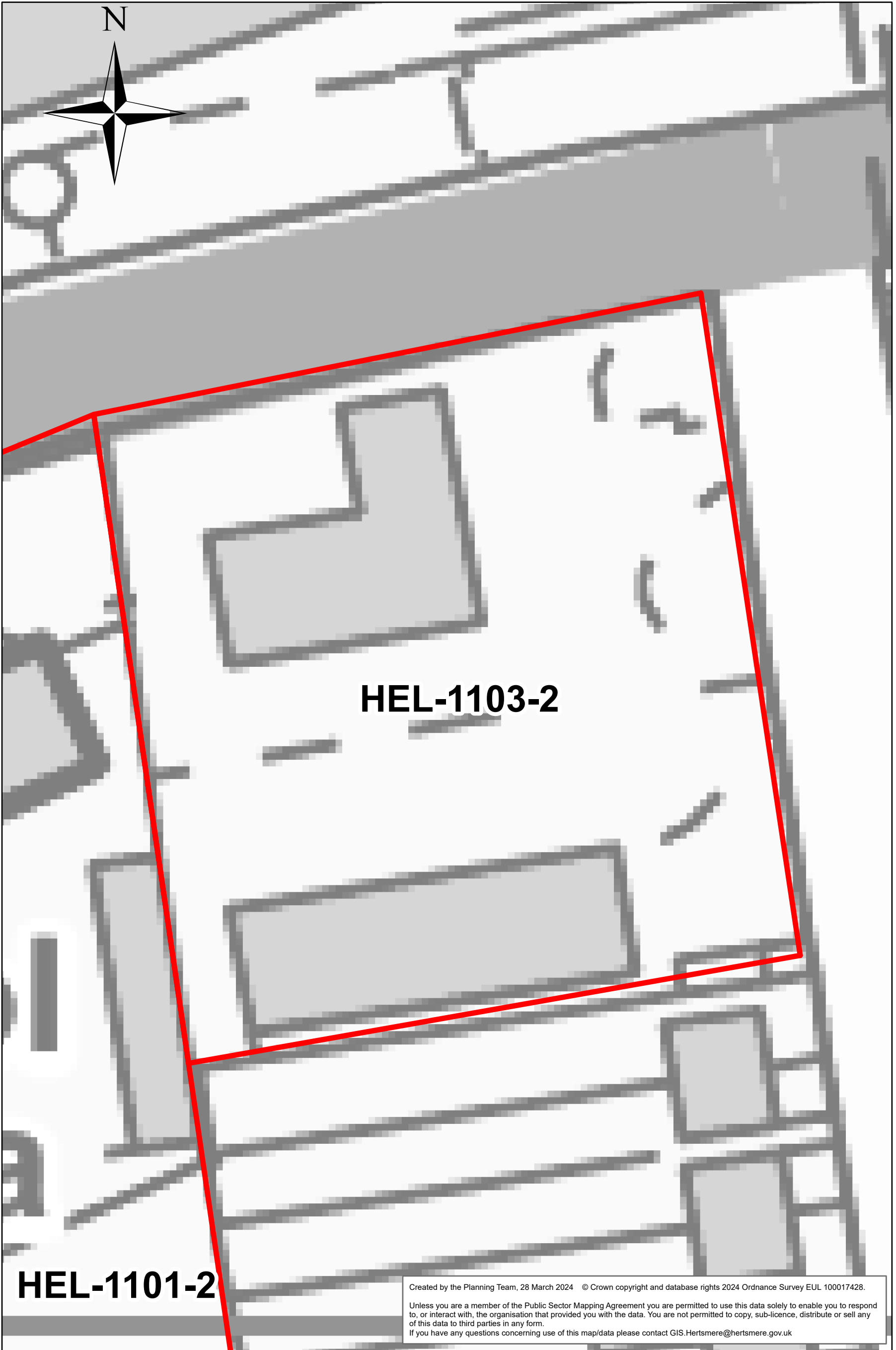


Created by the Planning Team, 28 March 2024 © Crown copyright and database rights 2024 Ordnance Survey EUL 100017428.  
Unless you are a member of the Public Sector Mapping Agreement you are permitted to use this data solely to enable you to respond to, or interact with, the organisation that provided you with the data. You are not permitted to copy, sub-licence, distribute or sell any of this data to third parties in any form.  
If you have any questions concerning use of this map/data please contact GIS.Hertsmere@hertsmere.gov.uk

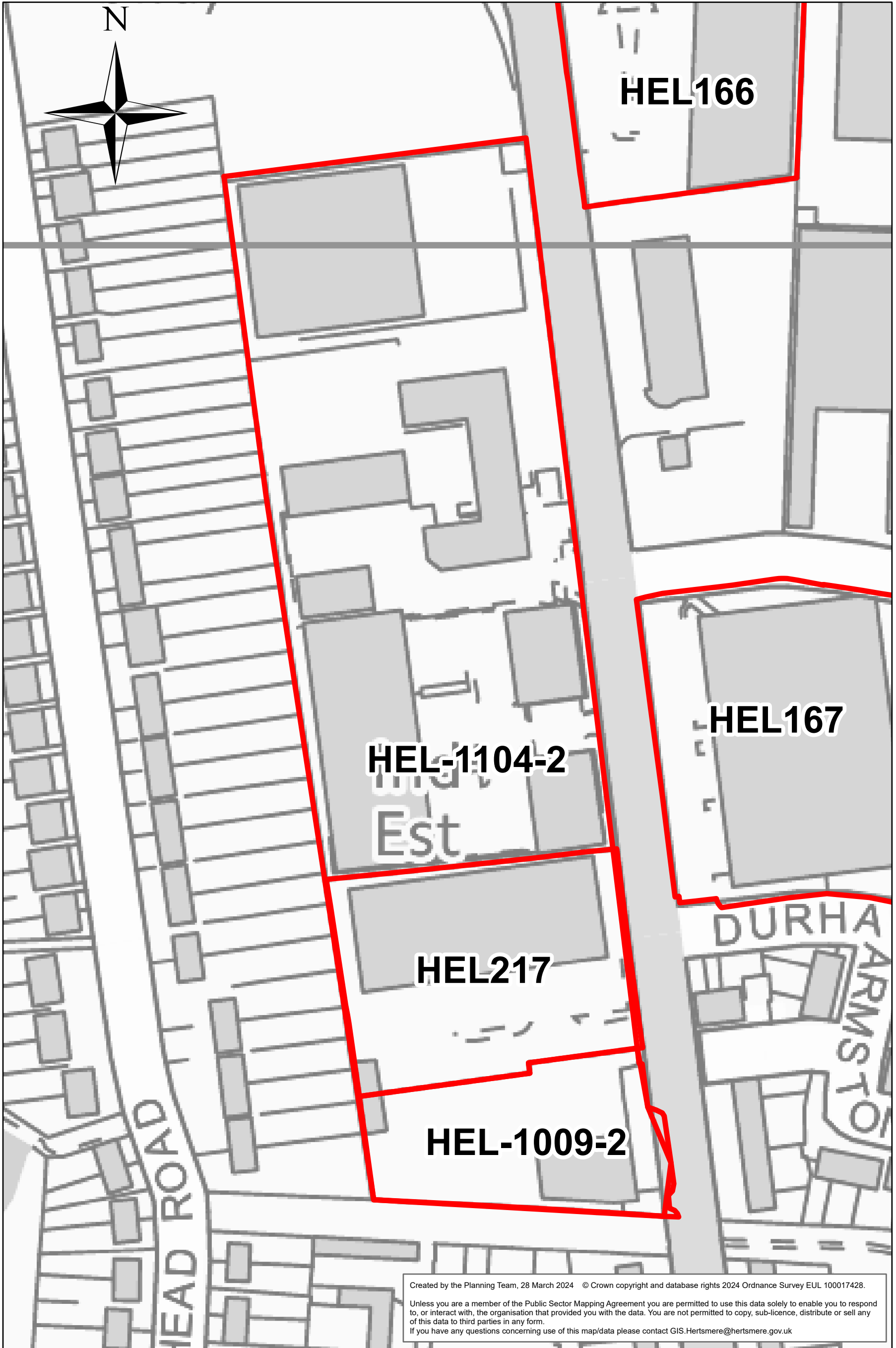


HEL-1103-2

EWC Elstree Way / Bullhead Road

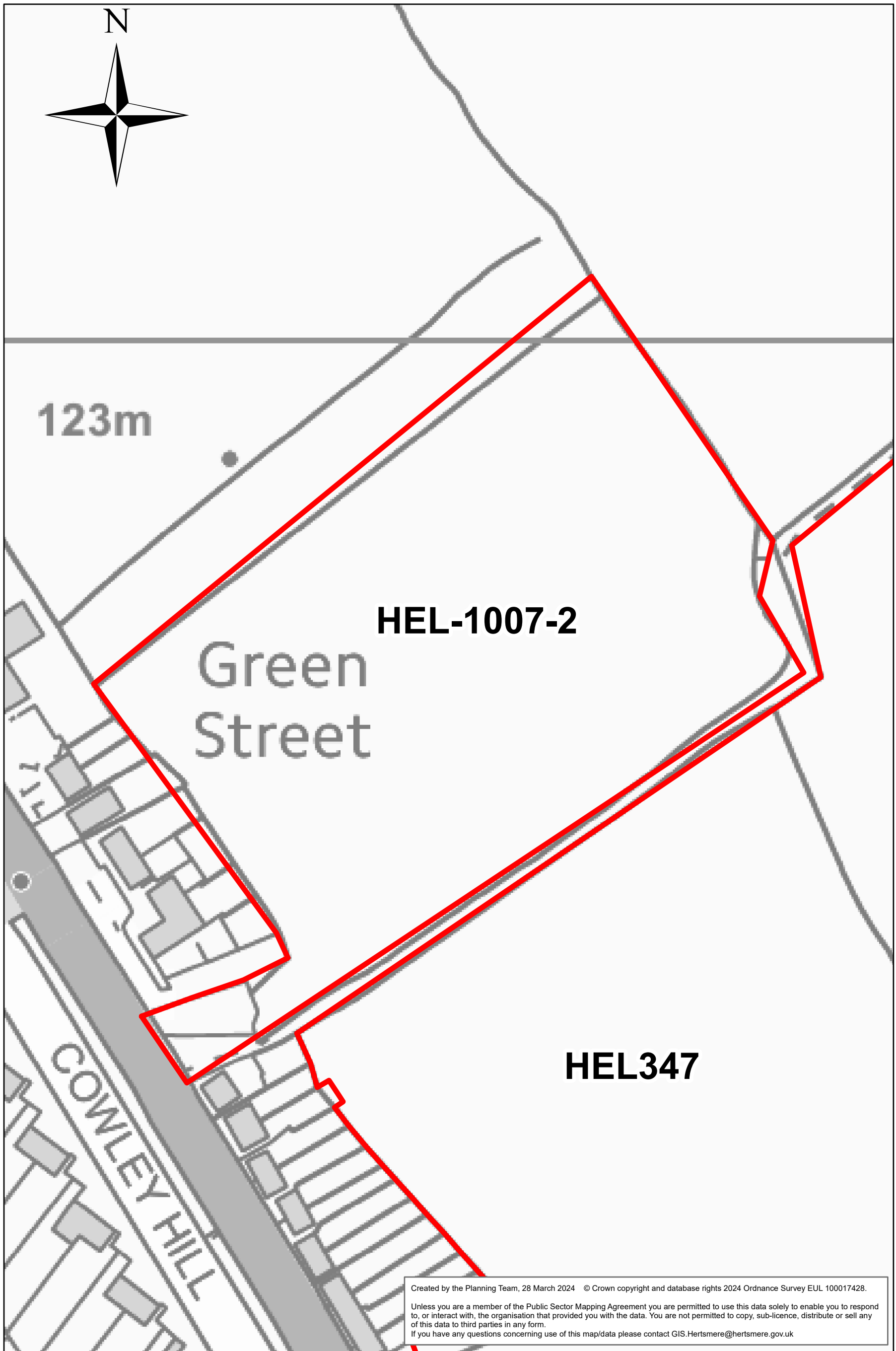


0 0.005 0.01 0.02 Miles



HEL-1007-2

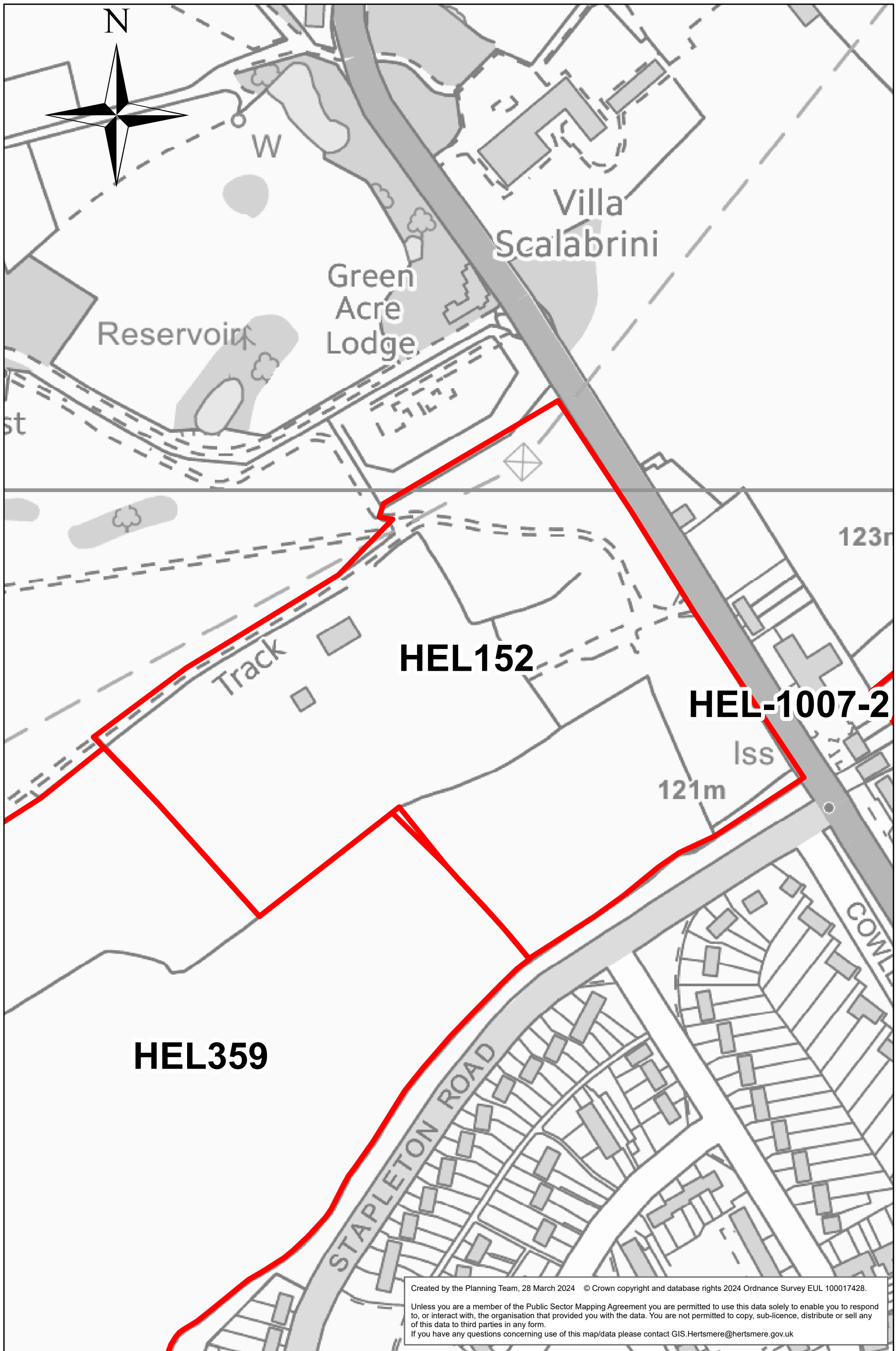
Land East of Green Street



0 0.02 0.04 0.08 Miles

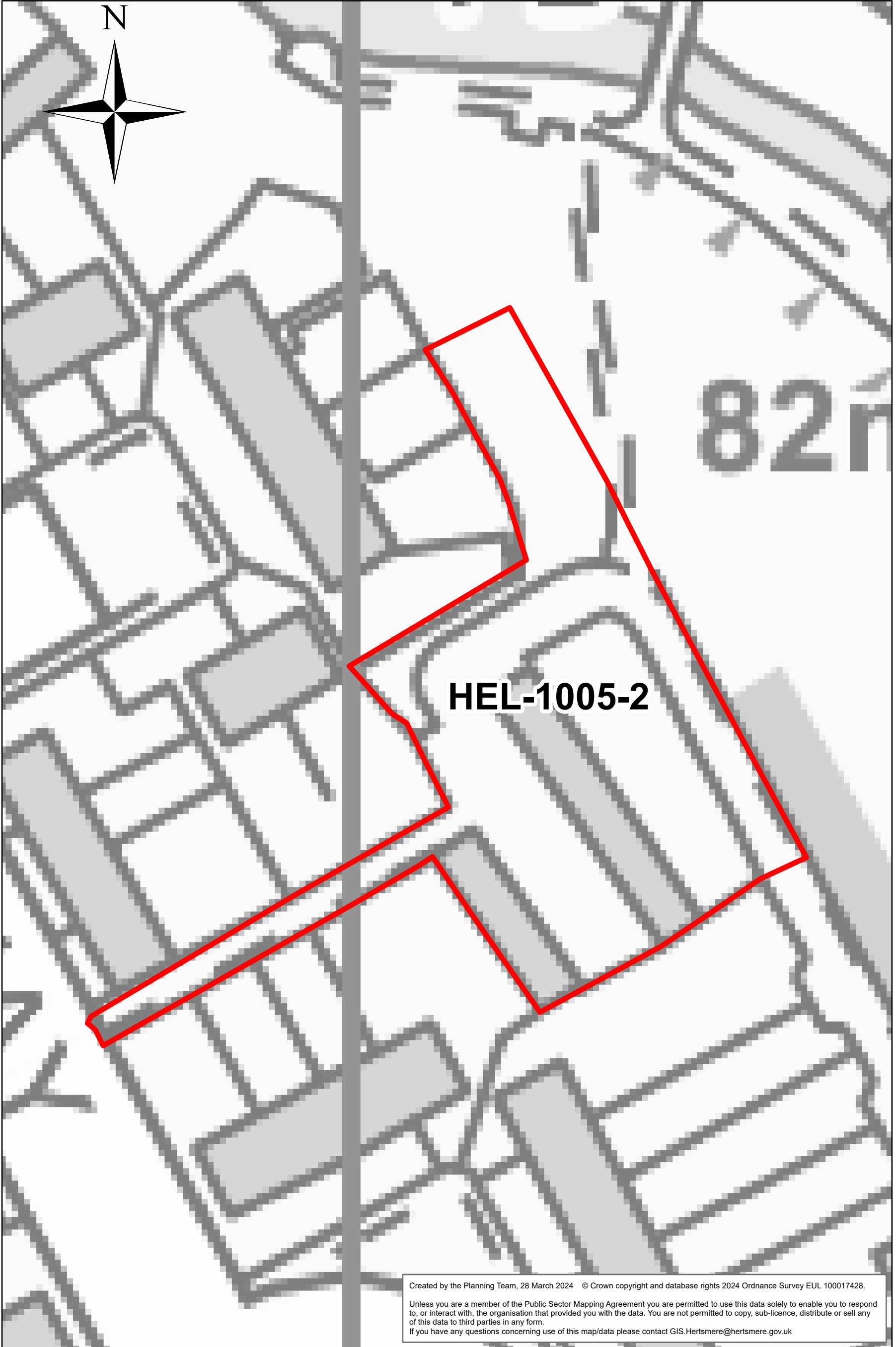
# HEL152

## Lyndhurst Farm



HEL-1005-2

Land rear of Catterick Way

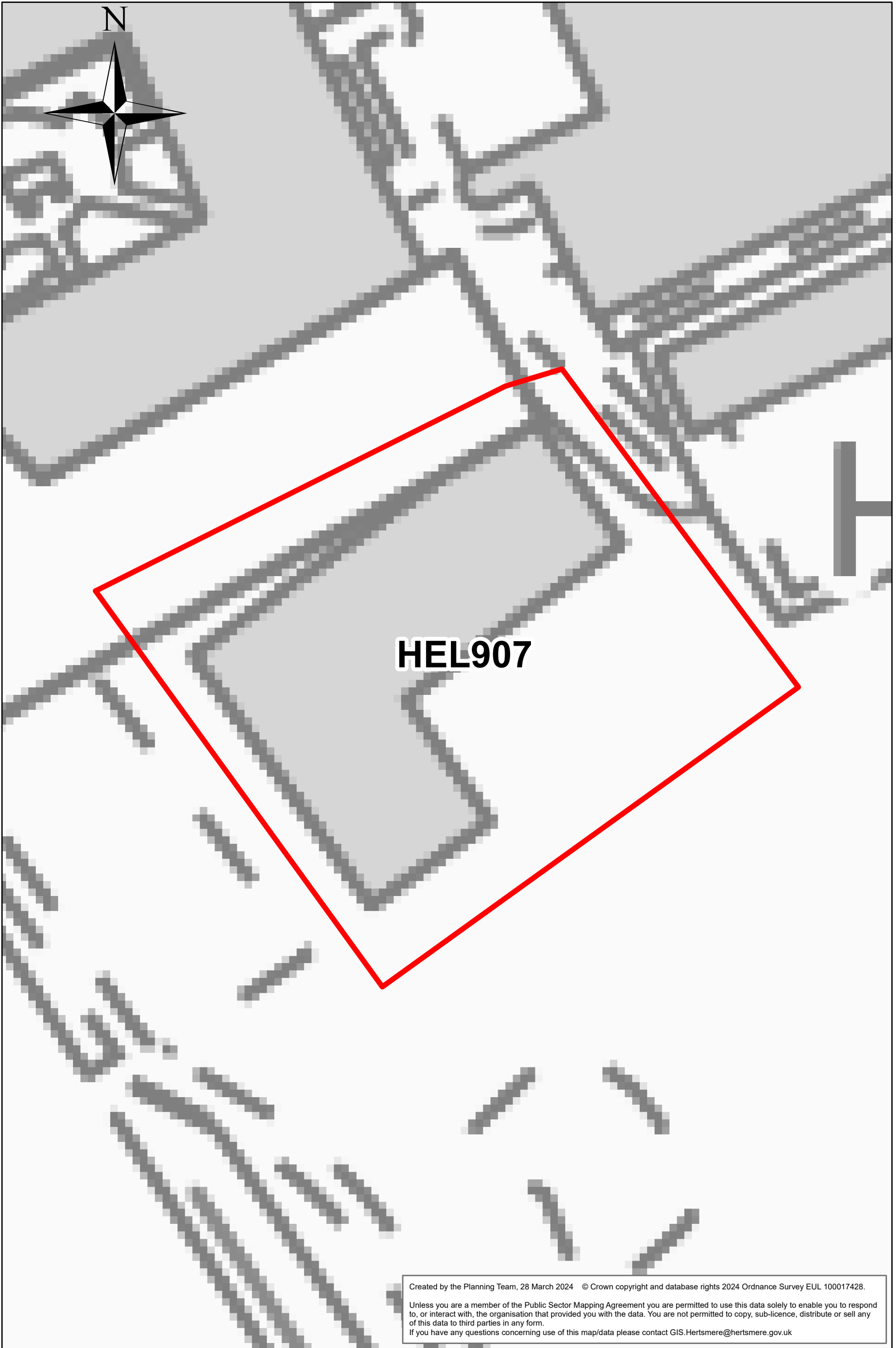


Created by the Planning Team, 28 March 2024 © Crown copyright and database rights 2024 Ordnance Survey EUL 100017428.  
Unless you are a member of the Public Sector Mapping Agreement you are permitted to use this data solely to enable you to respond to, or interact with, the organisation that provided you with the data. You are not permitted to copy, sub-licence, distribute or sell any of this data to third parties in any form.  
If you have any questions concerning use of this map/data please contact GIS.Hertsmere@hertsmere.gov.uk

0 0.005 0.01 0.02  
Miles

HEL907

# Maxwell Park Youth and Community Centre



Created by the Planning Team, 28 March 2024 © Crown copyright and database rights 2024 Ordnance Survey EUL 100017428.  
Unless you are a member of the Public Sector Mapping Agreement you are permitted to use this data solely to enable you to respond to, or interact with, the organisation that provided you with the data. You are not permitted to copy, sub-licence, distribute or sell any of this data to third parties in any form.  
If you have any questions concerning use of this map/data please contact [GIS.Hertsmere@hertsmere.gov.uk](mailto:GIS.Hertsmere@hertsmere.gov.uk)

