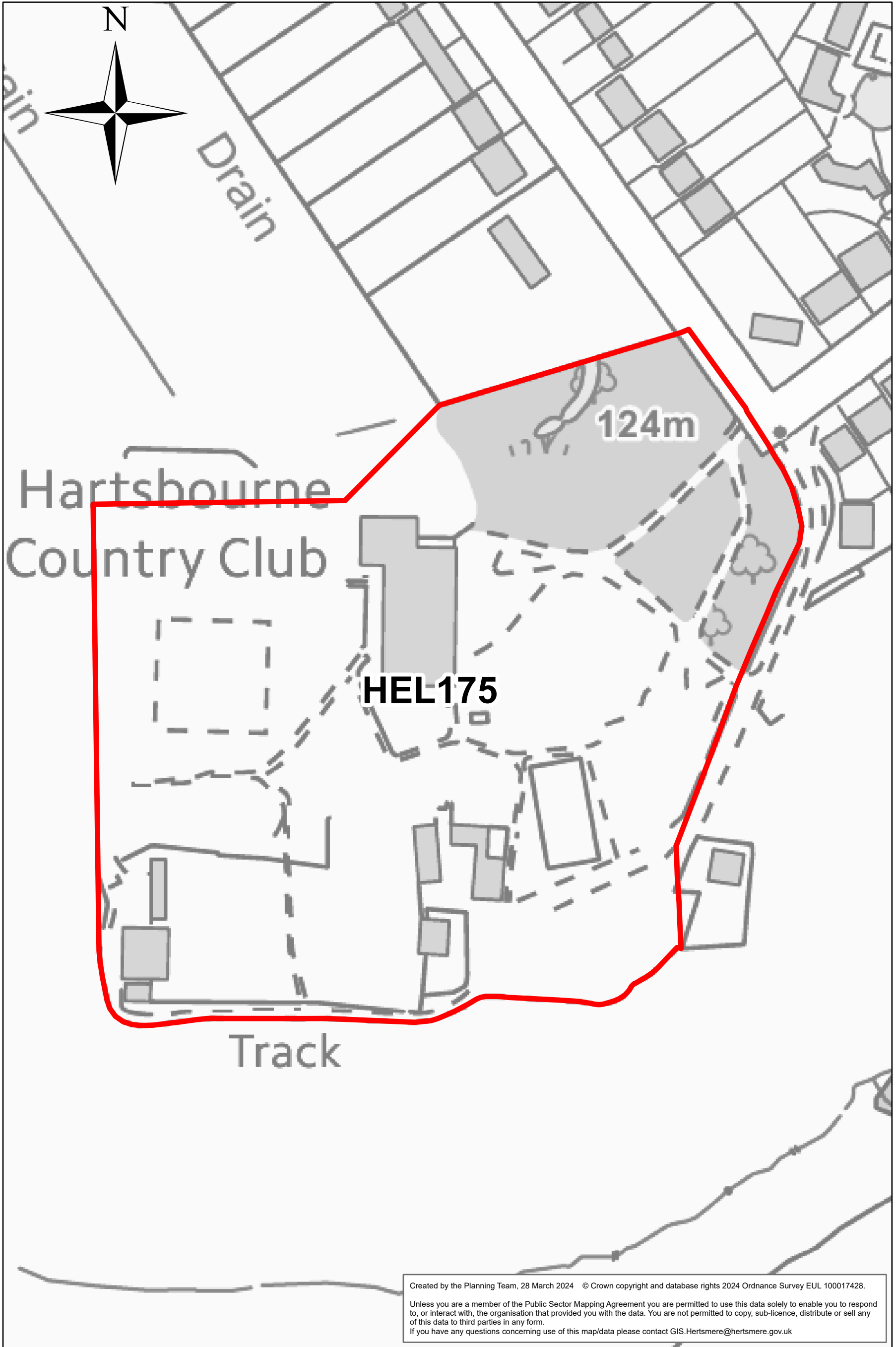


HEL175

Hartsbourne Country Club

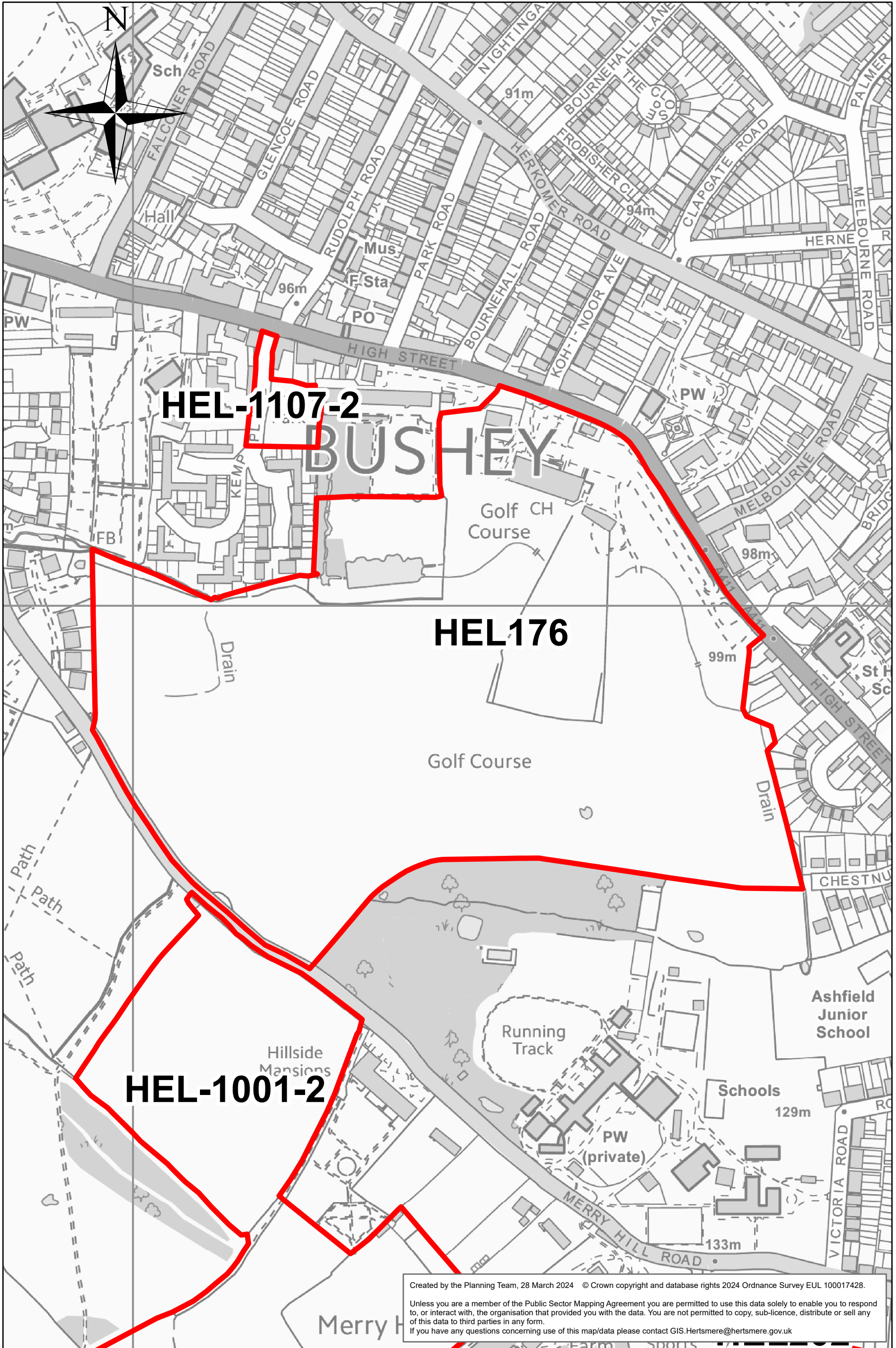


Created by the Planning Team, 28 March 2024 © Crown copyright and database rights 2024 Ordnance Survey EUL 100017428.
Unless you are a member of the Public Sector Mapping Agreement you are permitted to use this data solely to enable you to respond to, or interact with, the organisation that provided you with the data. You are not permitted to copy, sub-licence, distribute or sell any of this data to third parties in any form.
If you have any questions concerning use of this map/data please contact GIS.Hertsmere@hertsmere.gov.uk



HEL176

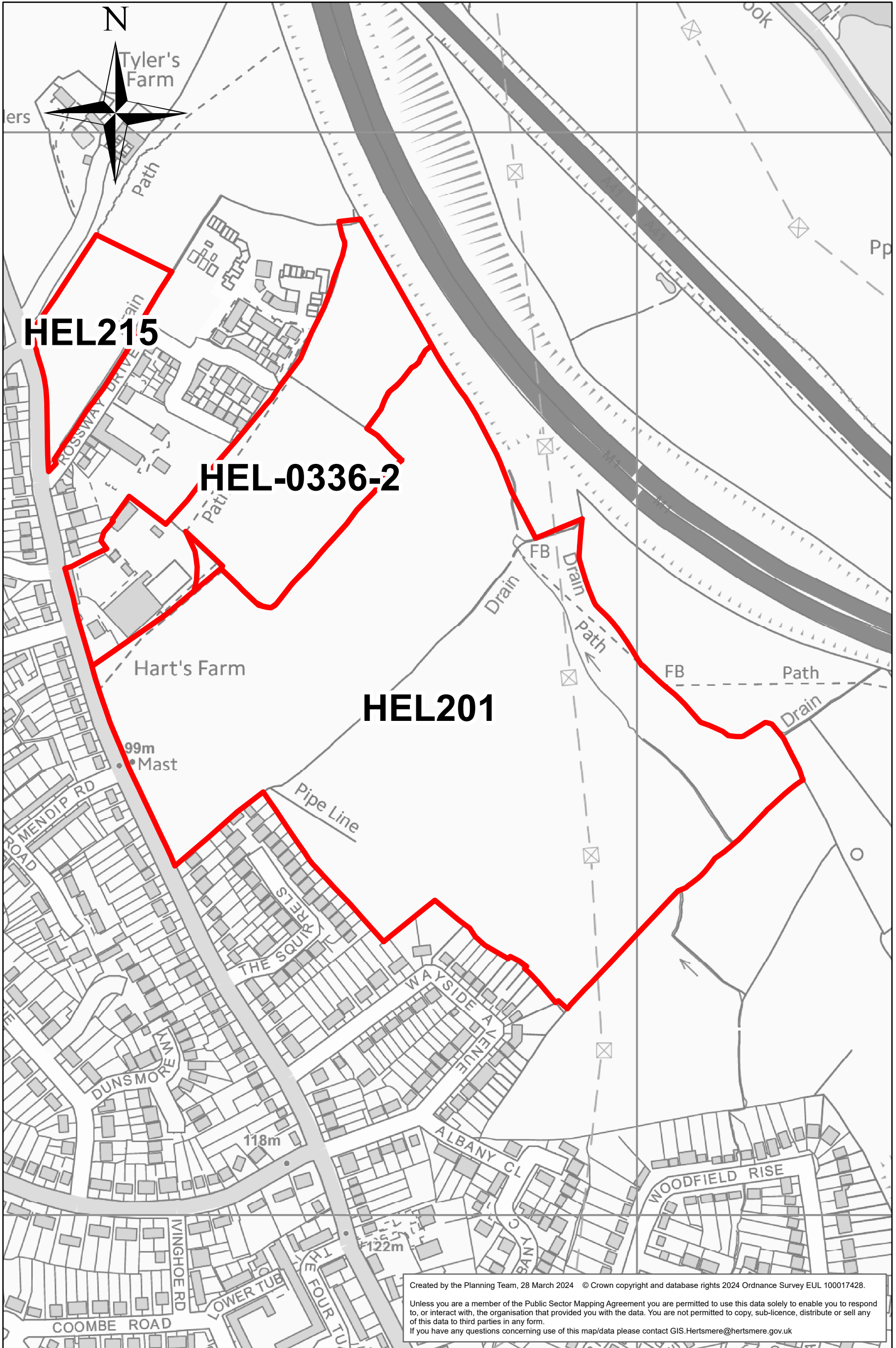
Former Bushey Golf and Country Club



0 0.05 0.1 0.2 Miles

HEL201

Land at Little Bushey Lane



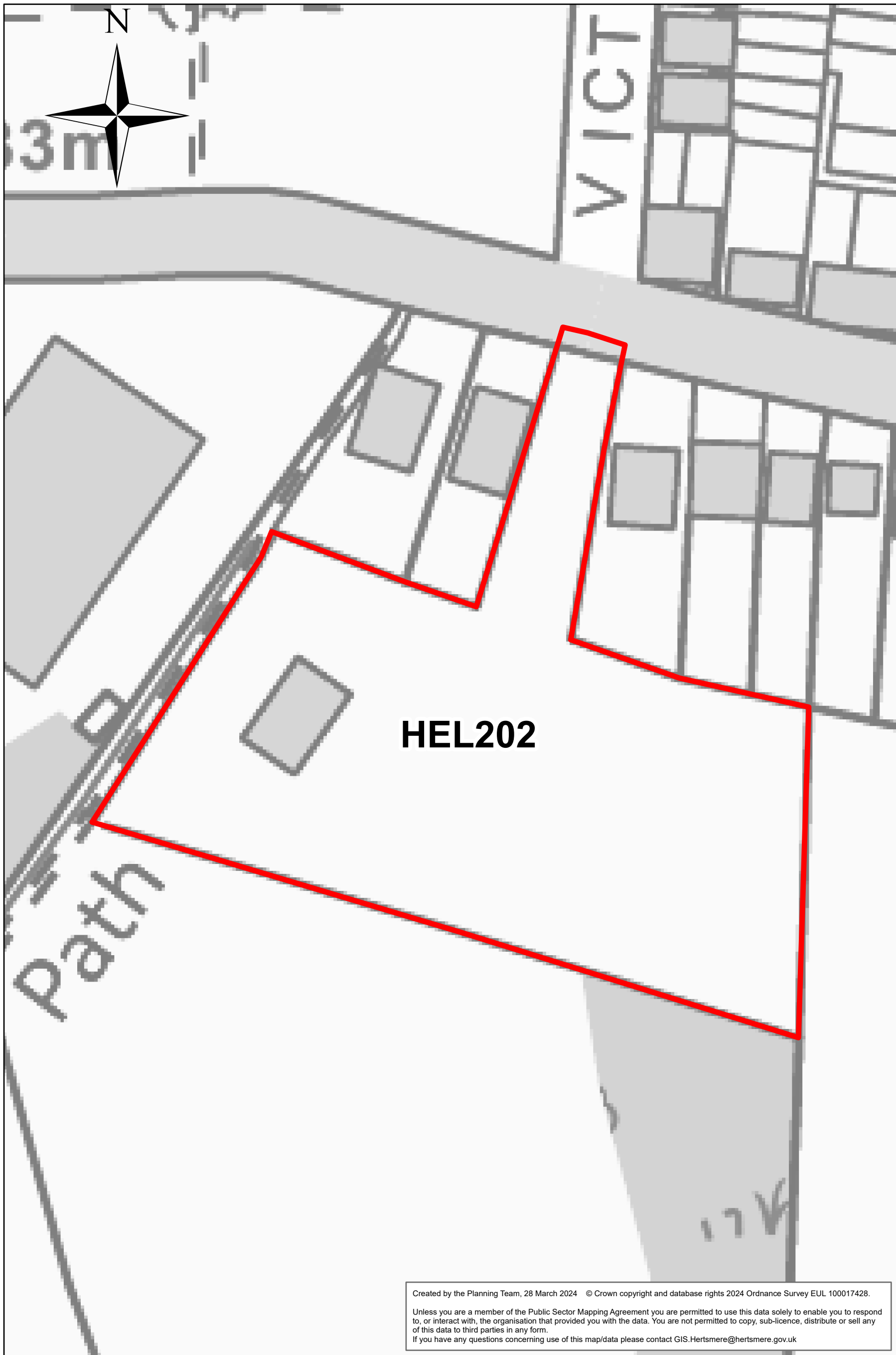
Created by the Planning Team, 28 March 2024 © Crown copyright and database rights 2024 Ordnance Survey EUL 100017428.

Unless you are a member of the Public Sector Mapping Agreement you are permitted to use this data solely to enable you to respond to, or interact with, the organisation that provided you with the data. You are not permitted to copy, sub-licence, distribute or sell any of this data to third parties in any form.
If you have any questions concerning use of this map/data please contact GIS.Hertsmere@hertsmere.gov.uk



HEL202

Site at Merry Hill Road

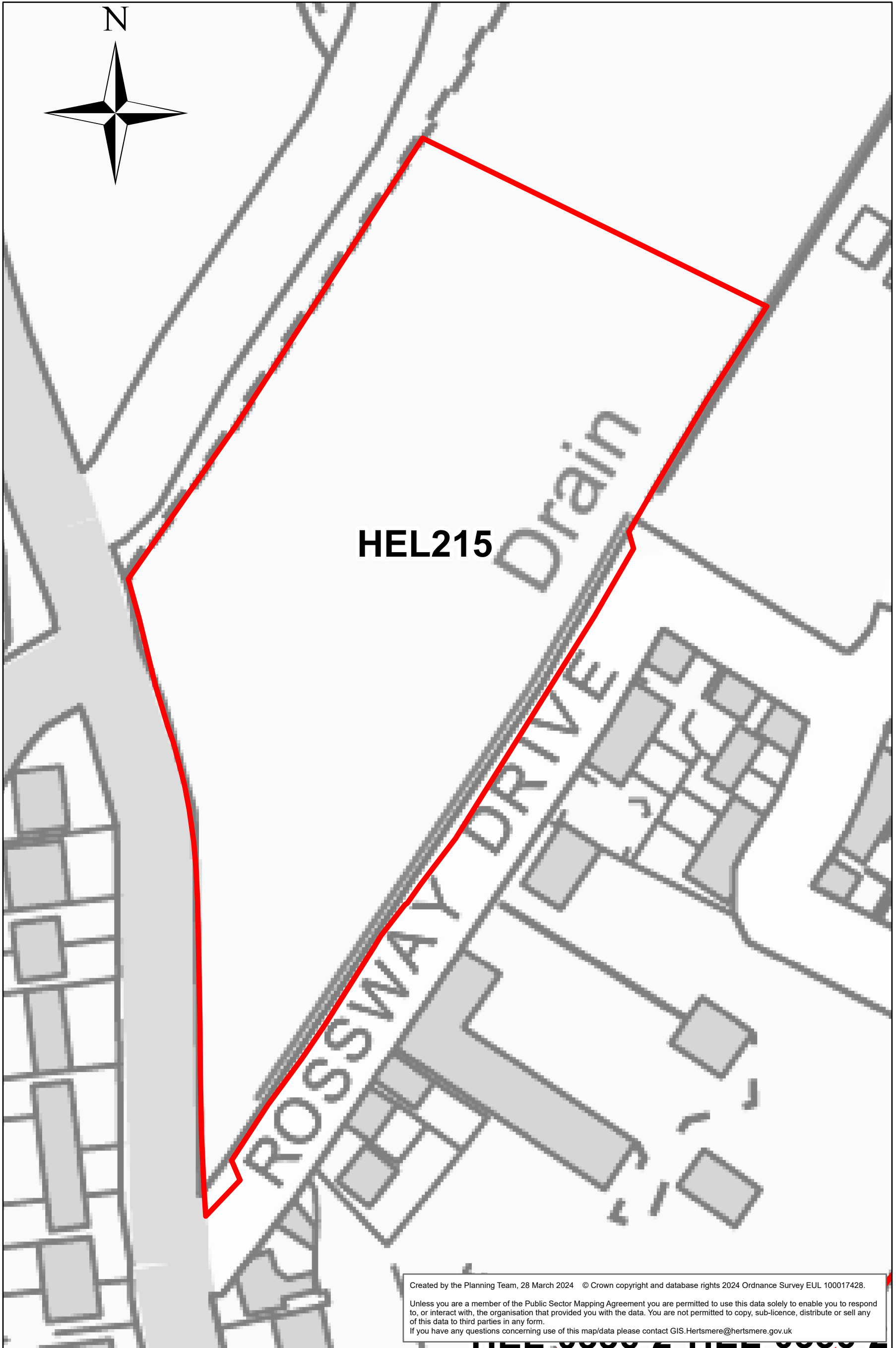


Created by the Planning Team, 28 March 2024 © Crown copyright and database rights 2024 Ordnance Survey EUL 100017428.
Unless you are a member of the Public Sector Mapping Agreement you are permitted to use this data solely to enable you to respond to, or interact with, the organisation that provided you with the data. You are not permitted to copy, sub-licence, distribute or sell any of this data to third parties in any form.
If you have any questions concerning use of this map/data please contact GIS.Hertsmere@hertsmere.gov.uk

0 0.0125 0.025 0.05
Miles

HEL215

Land to the West of Rossway Drive



Created by the Planning Team, 28 March 2024 © Crown copyright and database rights 2024 Ordnance Survey EUL 100017428.

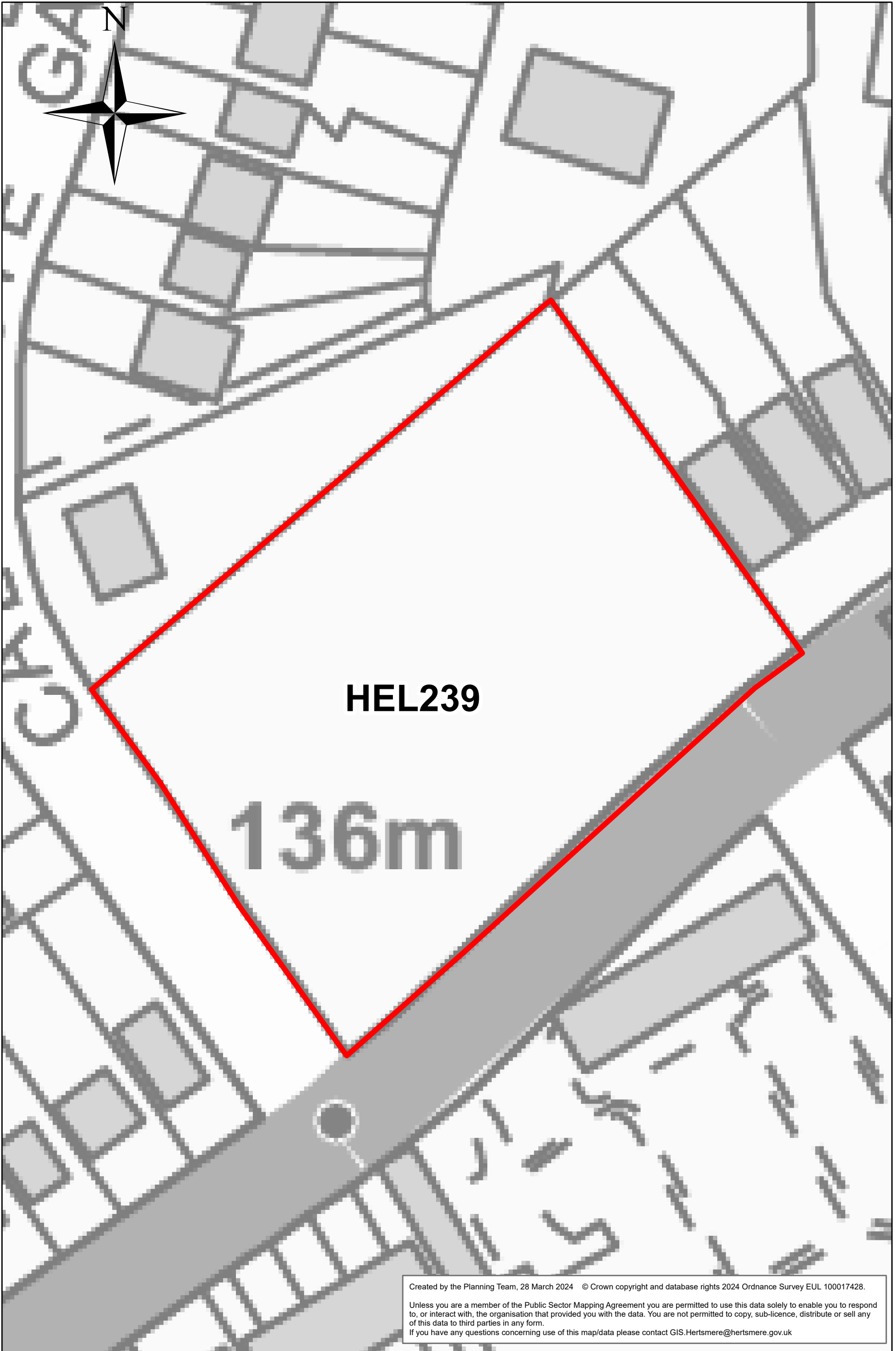
Unless you are a member of the Public Sector Mapping Agreement you are permitted to use this data solely to enable you to respond to, or interact with, the organisation that provided you with the data. You are not permitted to copy, sub-licence, distribute or sell any of this data to third parties in any form.

If you have any questions concerning use of this map/data please contact GIS.Hertsmere@hertsmere.gov.uk

0 0.0125 0.025 0.05 Miles

HEL239

The Paddock, Elstree Road

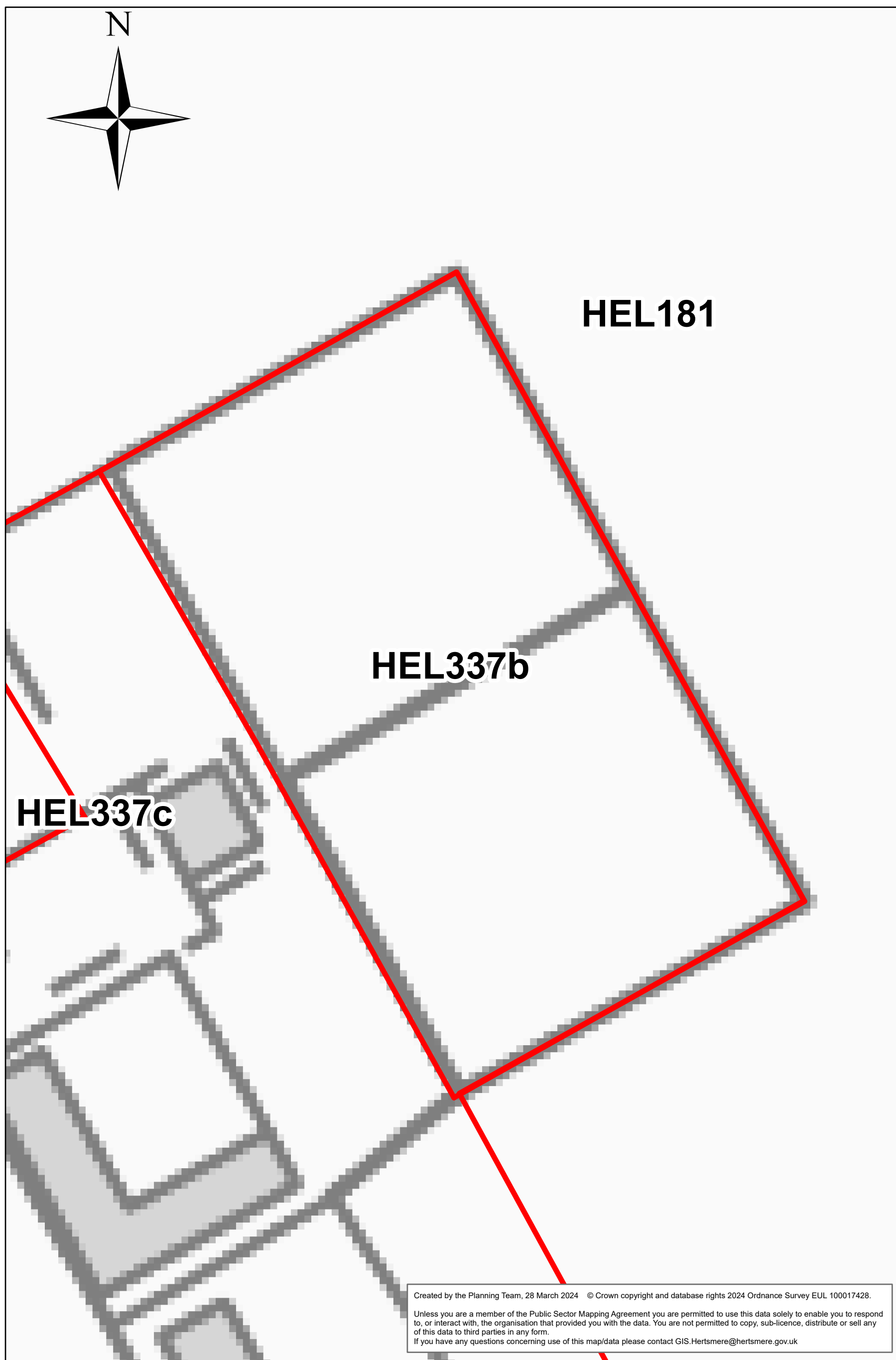


Created by the Planning Team, 28 March 2024 © Crown copyright and database rights 2024 Ordnance Survey EUL 100017428.
Unless you are a member of the Public Sector Mapping Agreement you are permitted to use this data solely to enable you to respond to, or interact with, the organisation that provided you with the data. You are not permitted to copy, sub-licence, distribute or sell any of this data to third parties in any form.
If you have any questions concerning use of this map/data please contact GIS.Hertsmere@hertsmere.gov.uk

0 0.01 0.02 0.04 Miles

HEL337b

Land East of Farm Way (site 2)

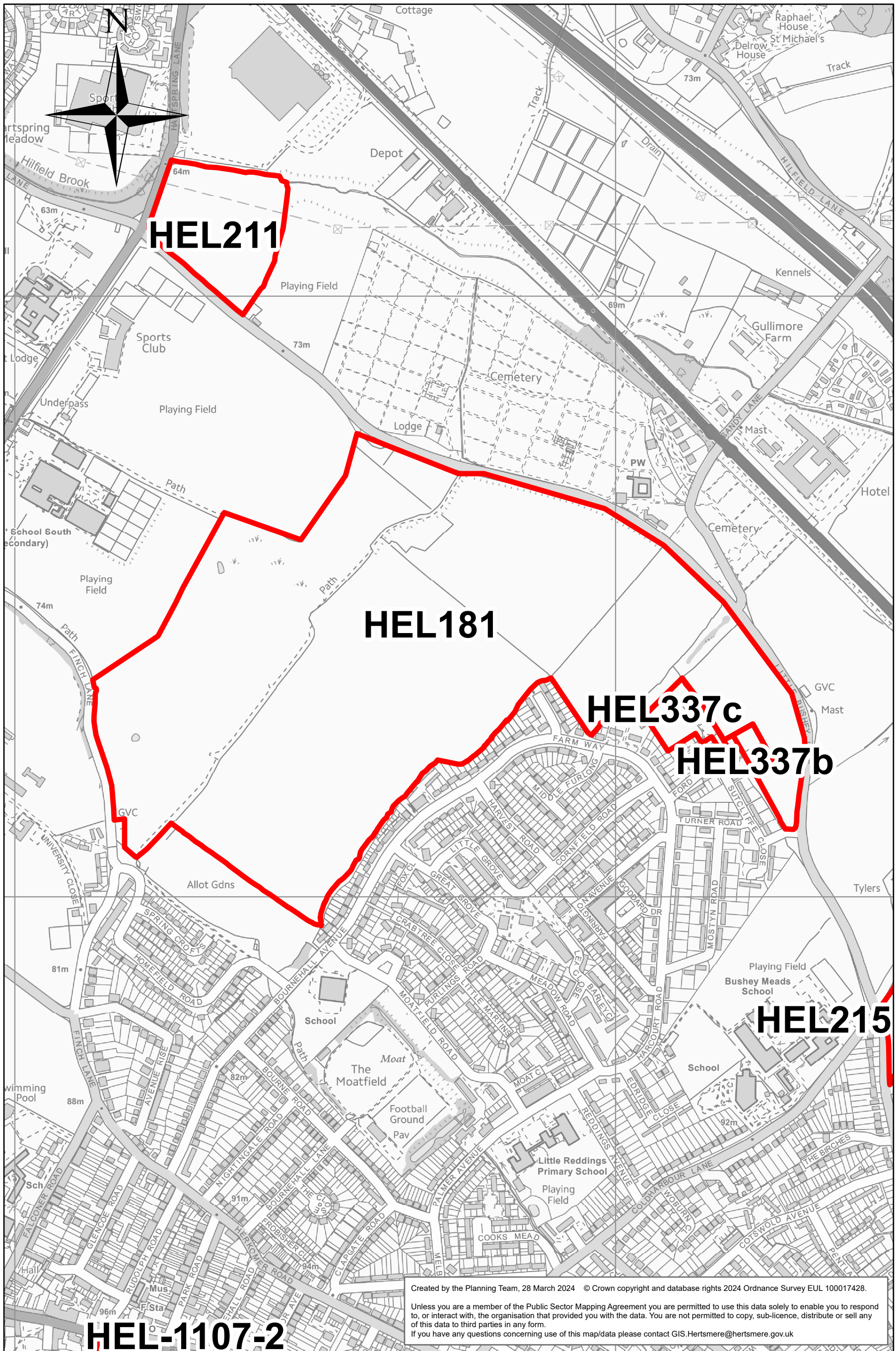


Created by the Planning Team, 28 March 2024 © Crown copyright and database rights 2024 Ordnance Survey EUL 100017428.
Unless you are a member of the Public Sector Mapping Agreement you are permitted to use this data solely to enable you to respond to, or interact with, the organisation that provided you with the data. You are not permitted to copy, sub-licence, distribute or sell any of this data to third parties in any form.
If you have any questions concerning use of this map/data please contact GIS.Hertsmere@hertsmere.gov.uk

0 0.005 0.01 0.02
Miles

HEL181

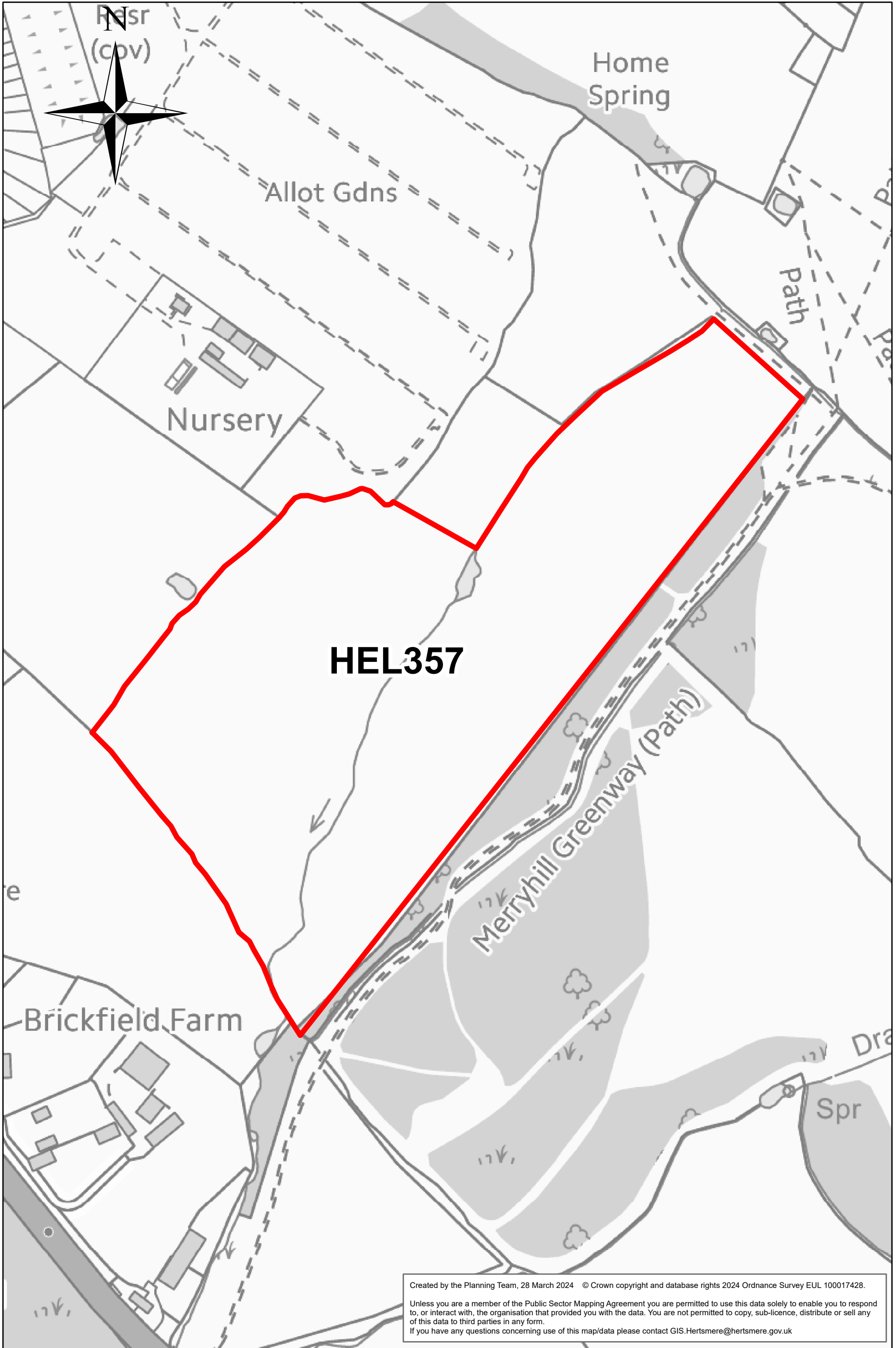
Land north of Farm Way (Compass Park)



0 0.1 0.2 0.4 Miles

HEL357

Oxhey Lane

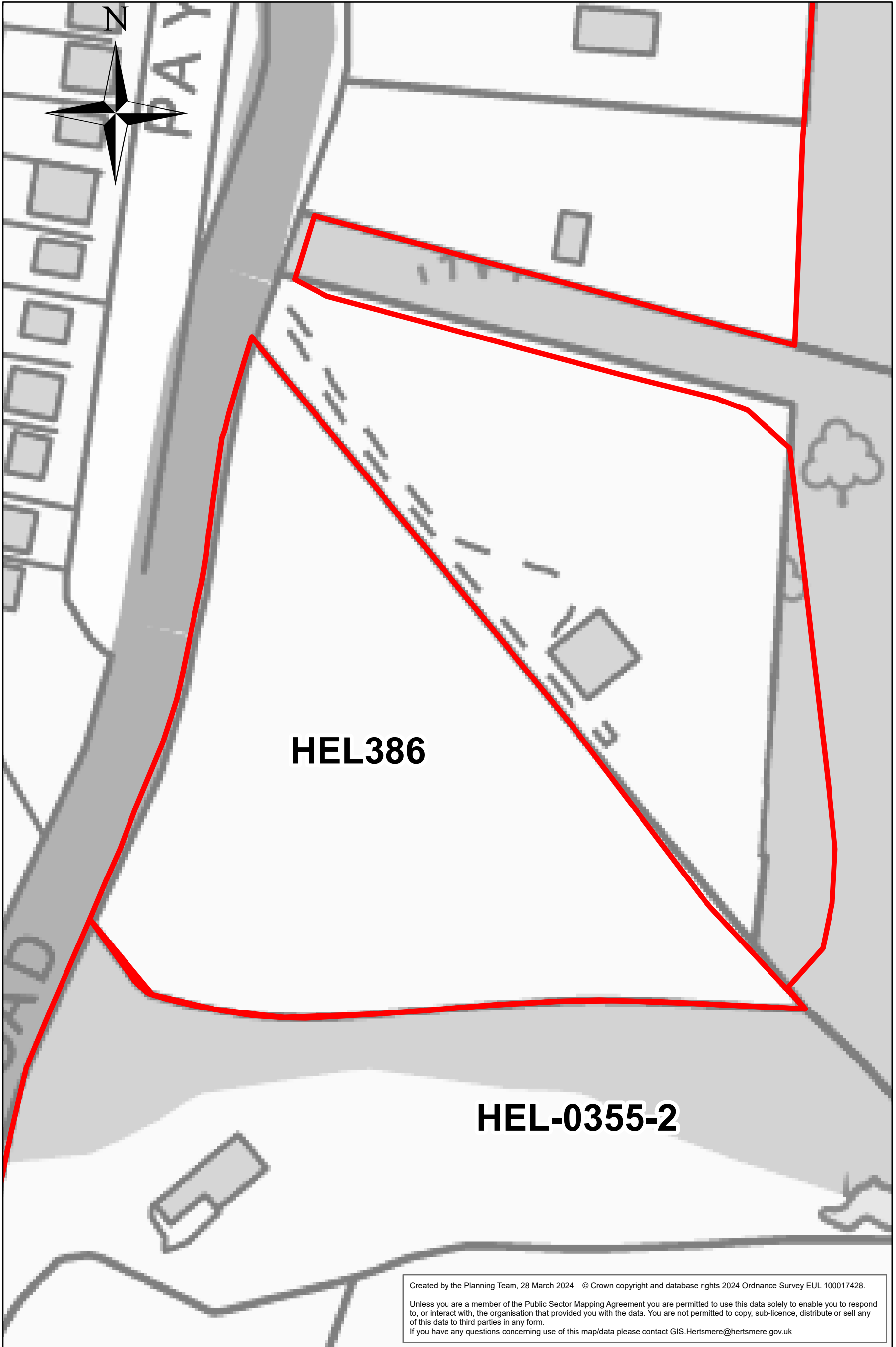


Created by the Planning Team, 28 March 2024 © Crown copyright and database rights 2024 Ordnance Survey EUL 100017428.
Unless you are a member of the Public Sector Mapping Agreement you are permitted to use this data solely to enable you to respond to, or interact with, the organisation that provided you with the data. You are not permitted to copy, sub-licence, distribute or sell any of this data to third parties in any form.
If you have any questions concerning use of this map/data please contact GIS.Hertsmere@hertsmere.gov.uk



HEL386

Gravel allotments, Heathbourne Road

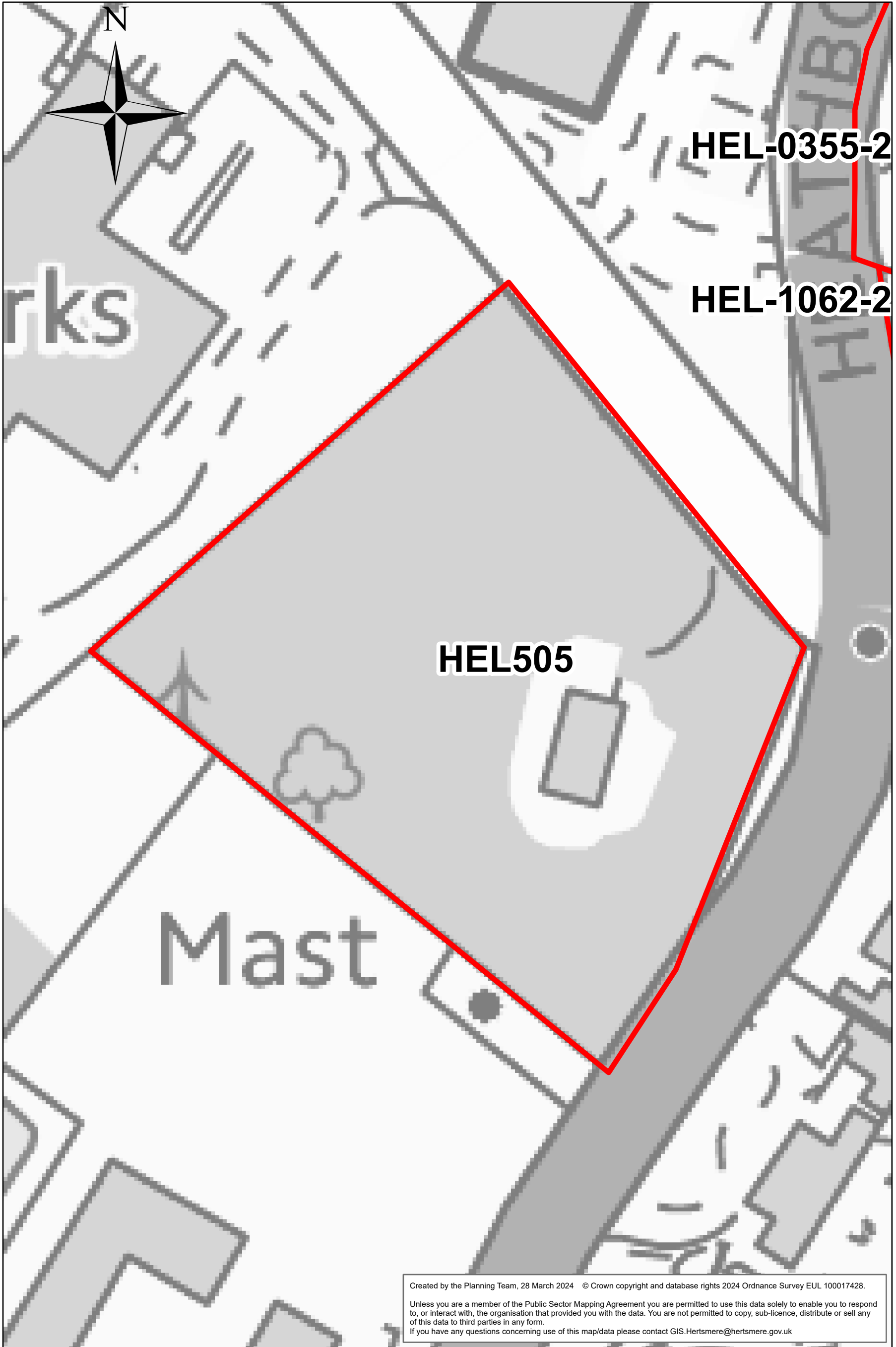


Created by the Planning Team, 28 March 2024 © Crown copyright and database rights 2024 Ordnance Survey EUL 100017428.
Unless you are a member of the Public Sector Mapping Agreement you are permitted to use this data solely to enable you to respond to, or interact with, the organisation that provided you with the data. You are not permitted to copy, sub-licence, distribute or sell any of this data to third parties in any form.
If you have any questions concerning use of this map/data please contact GIS.Hertsmere@hertsmere.gov.uk

0 0.0125 0.025 0.05 Miles

HEL505

Greenacres

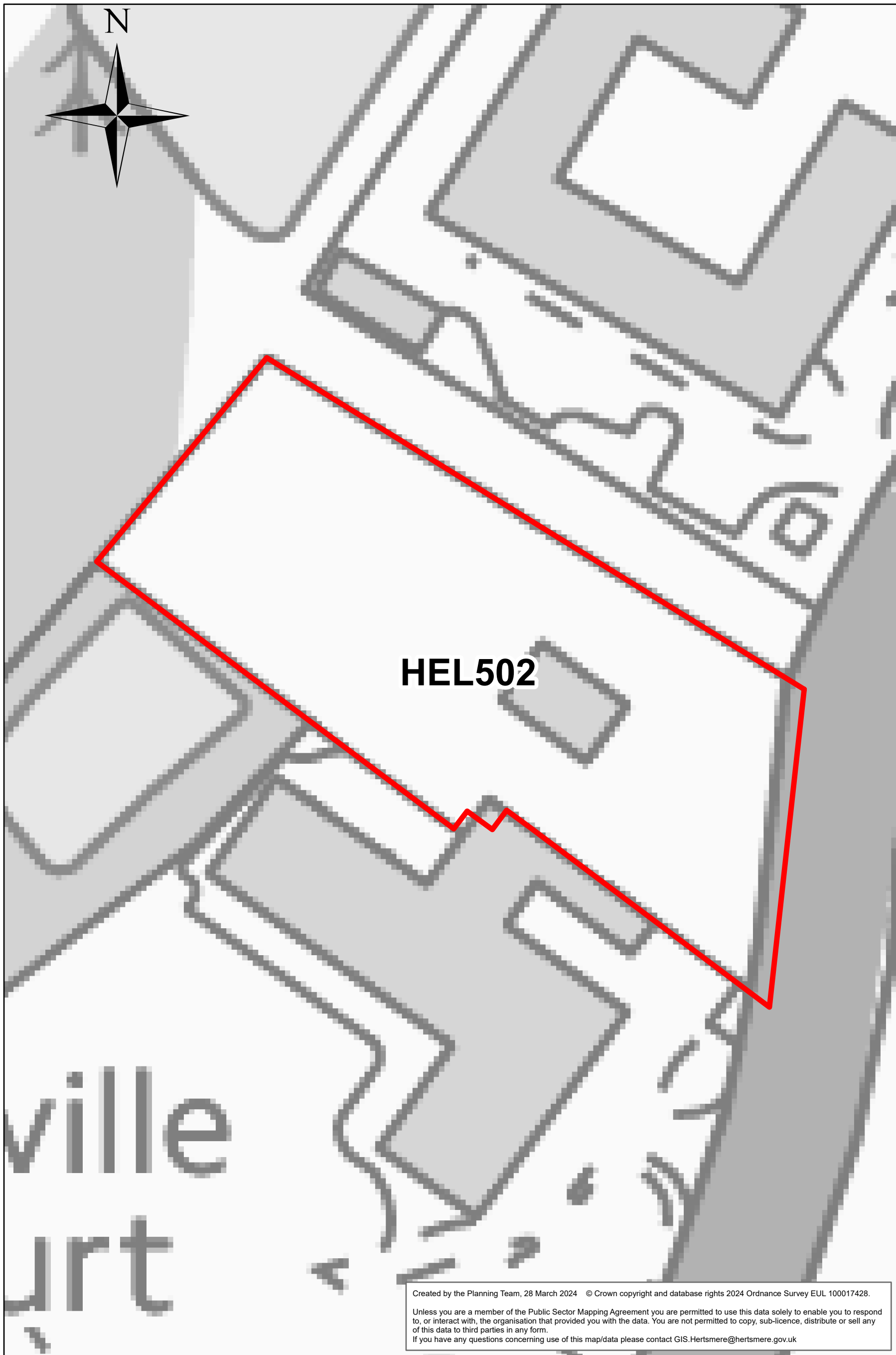


Created by the Planning Team, 28 March 2024 © Crown copyright and database rights 2024 Ordnance Survey EUL 100017428.
Unless you are a member of the Public Sector Mapping Agreement you are permitted to use this data solely to enable you to respond to, or interact with, the organisation that provided you with the data. You are not permitted to copy, sub-licence, distribute or sell any of this data to third parties in any form.
If you have any questions concerning use of this map/data please contact GIS.Hertsmere@hertsmere.gov.uk

0 0.01 0.02 0.04 Miles

HEL502

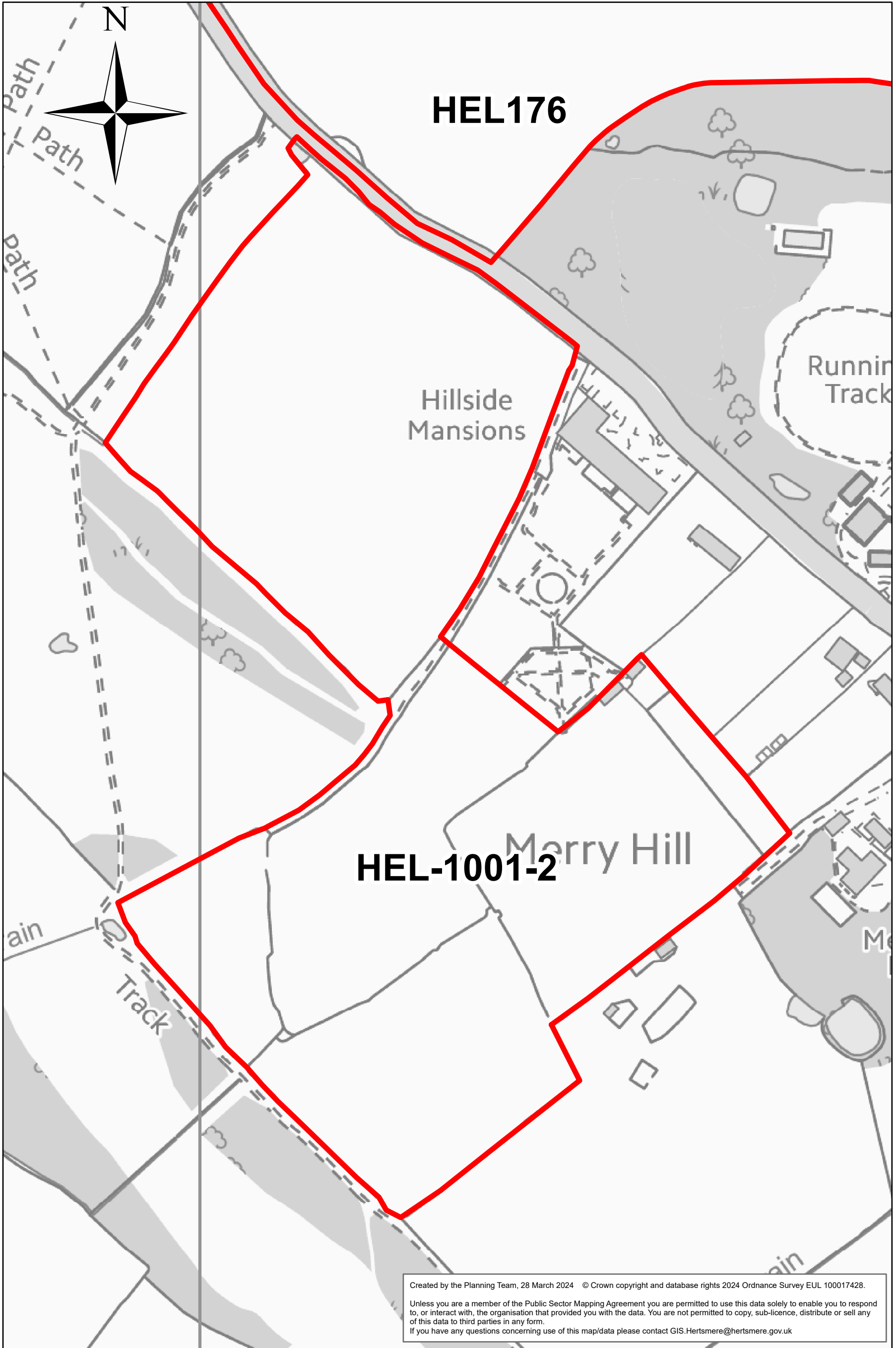
Birchville Cottage



0 0.0075 0.015 0.03 Miles

HEL-1001-2

Land to South East of Merry Hill Road



Created by the Planning Team, 28 March 2024 © Crown copyright and database rights 2024 Ordnance Survey EUL 100017428.

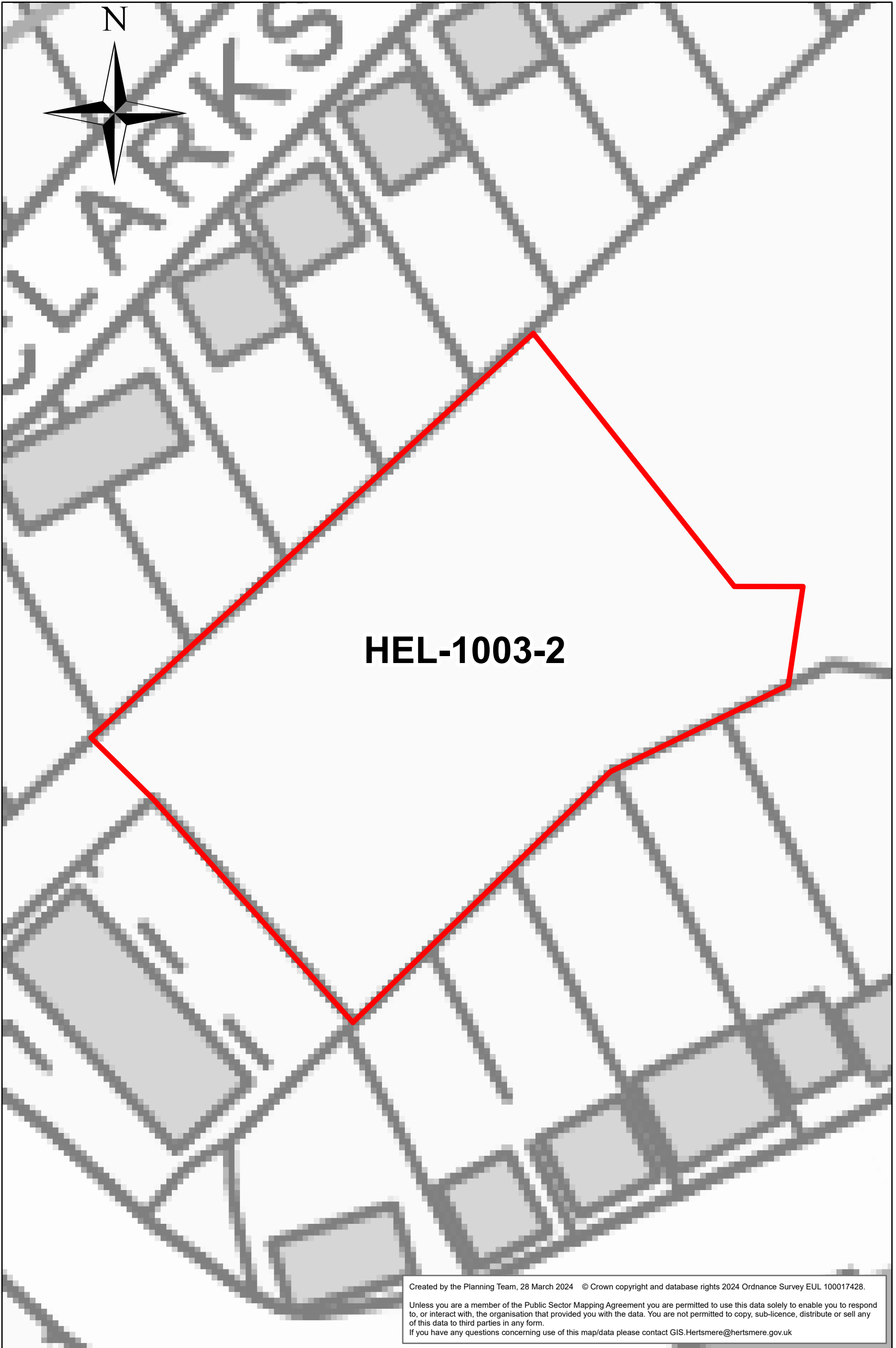
Unless you are a member of the Public Sector Mapping Agreement you are permitted to use this data solely to enable you to respond to, or interact with, the organisation that provided you with the data. You are not permitted to copy, sub-licence, distribute or sell any of this data to third parties in any form.

If you have any questions concerning use of this map/data please contact GIS.Hertsmere@hertsmere.gov.uk



HEL-1003-2

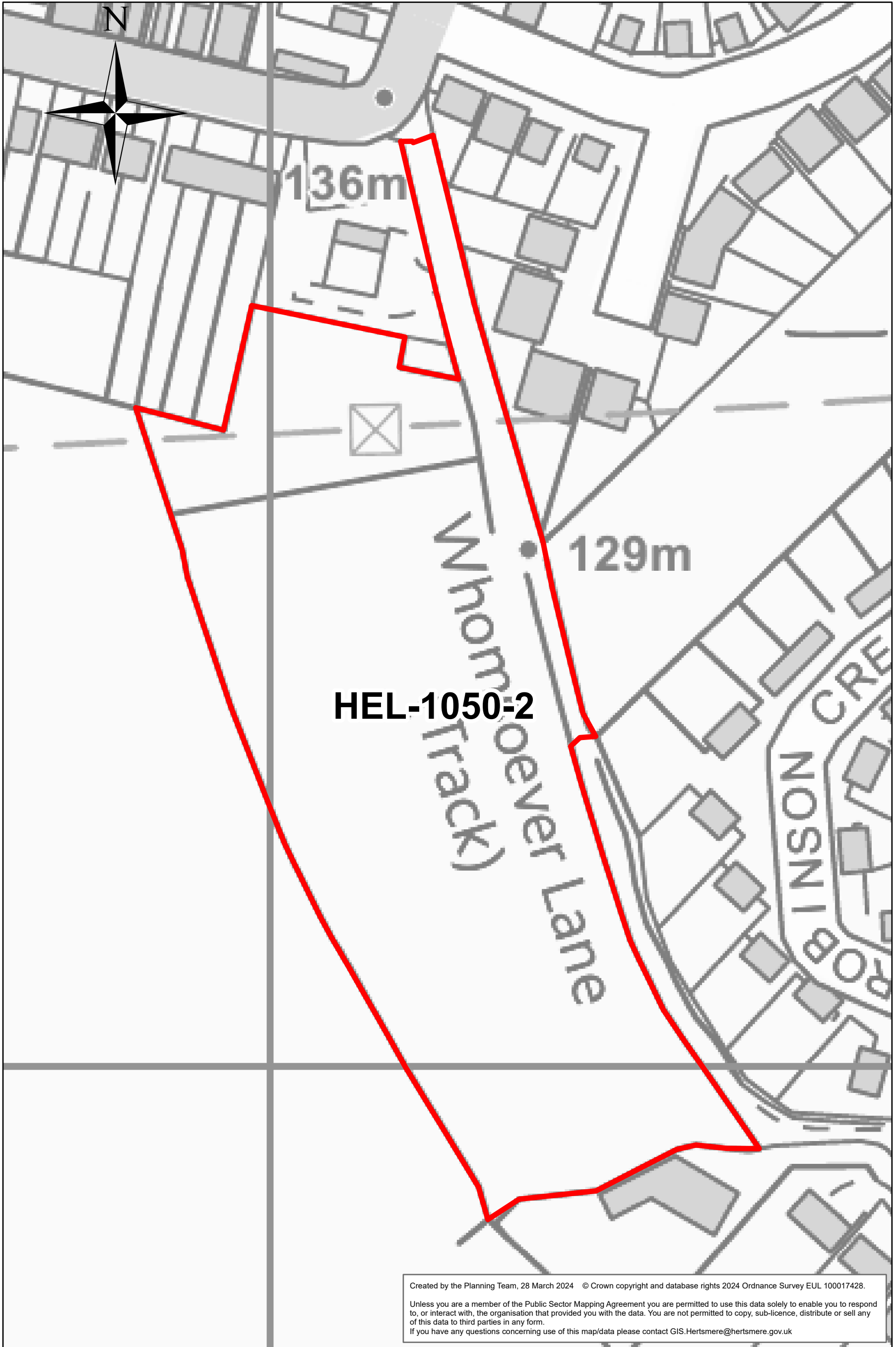
Land at Magnolia Drive



0 0.0075 0.015 0.03 Miles

HEL-1050-2

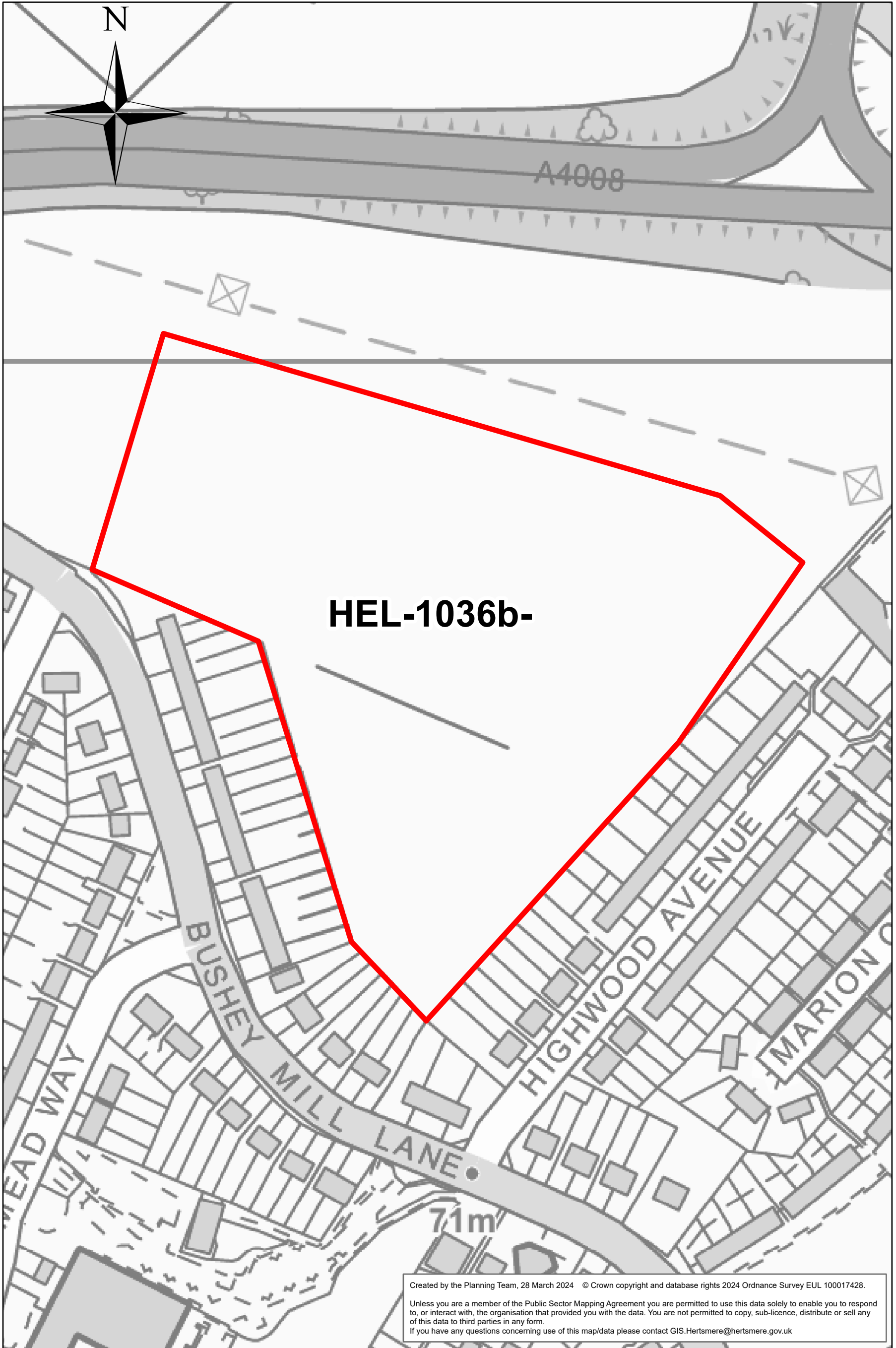
Land South of Merry Hill Road, Bushey



0 0.0175 0.035 0.07 Miles

HEL-1036b-

Land at Stephenson Way, Bushey



HEL-1036b-

Created by the Planning Team, 28 March 2024 © Crown copyright and database rights 2024 Ordnance Survey EUL 100017428.

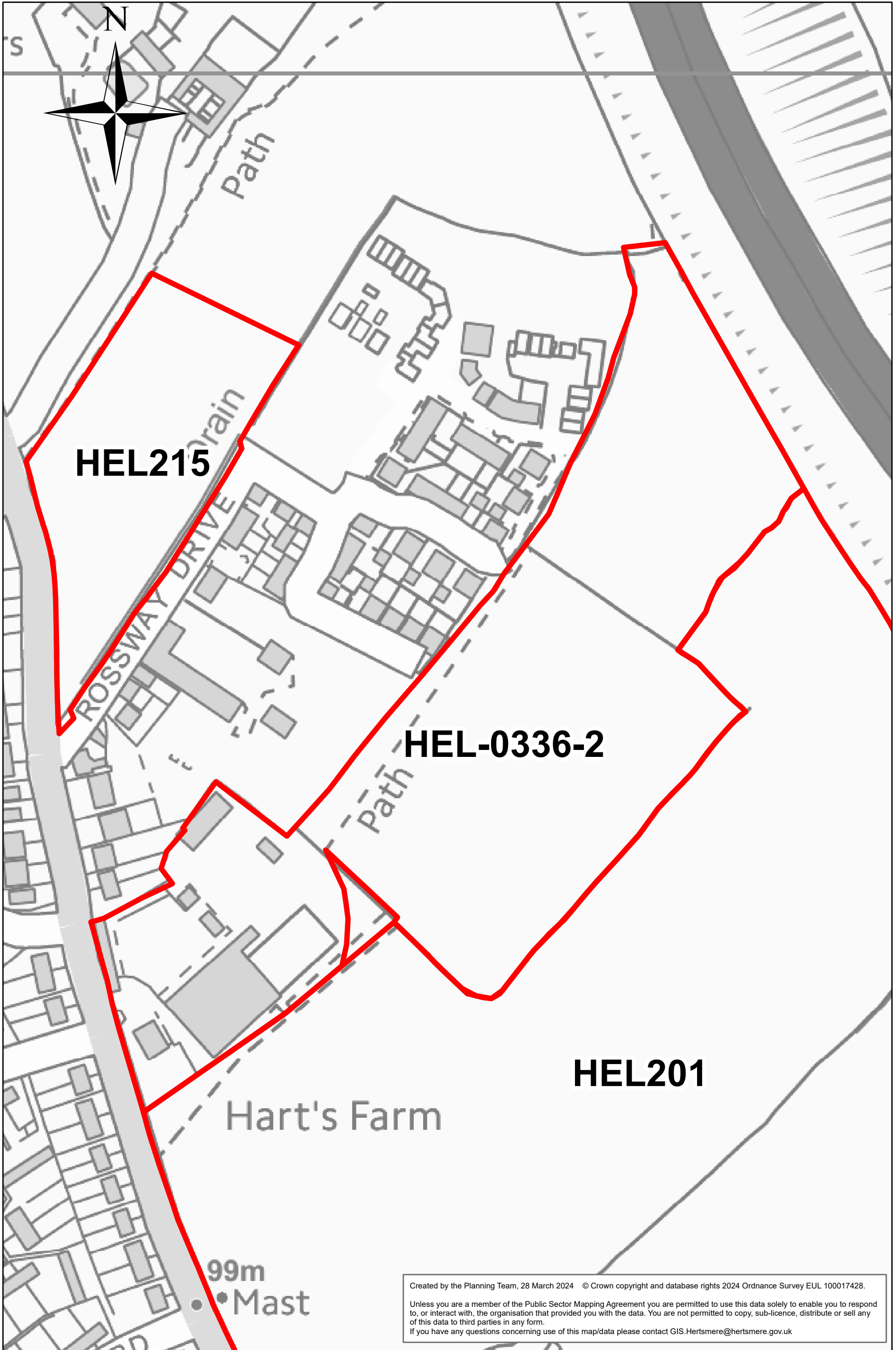
Unless you are a member of the Public Sector Mapping Agreement you are permitted to use this data solely to enable you to respond to, or interact with, the organisation that provided you with the data. You are not permitted to copy, sub-licence, distribute or sell any of this data to third parties in any form.

If you have any questions concerning use of this map/data please contact GIS.Hertsmere@hertsmere.gov.uk

0 0.0275 0.055 0.11 Miles

HEL-0336-2

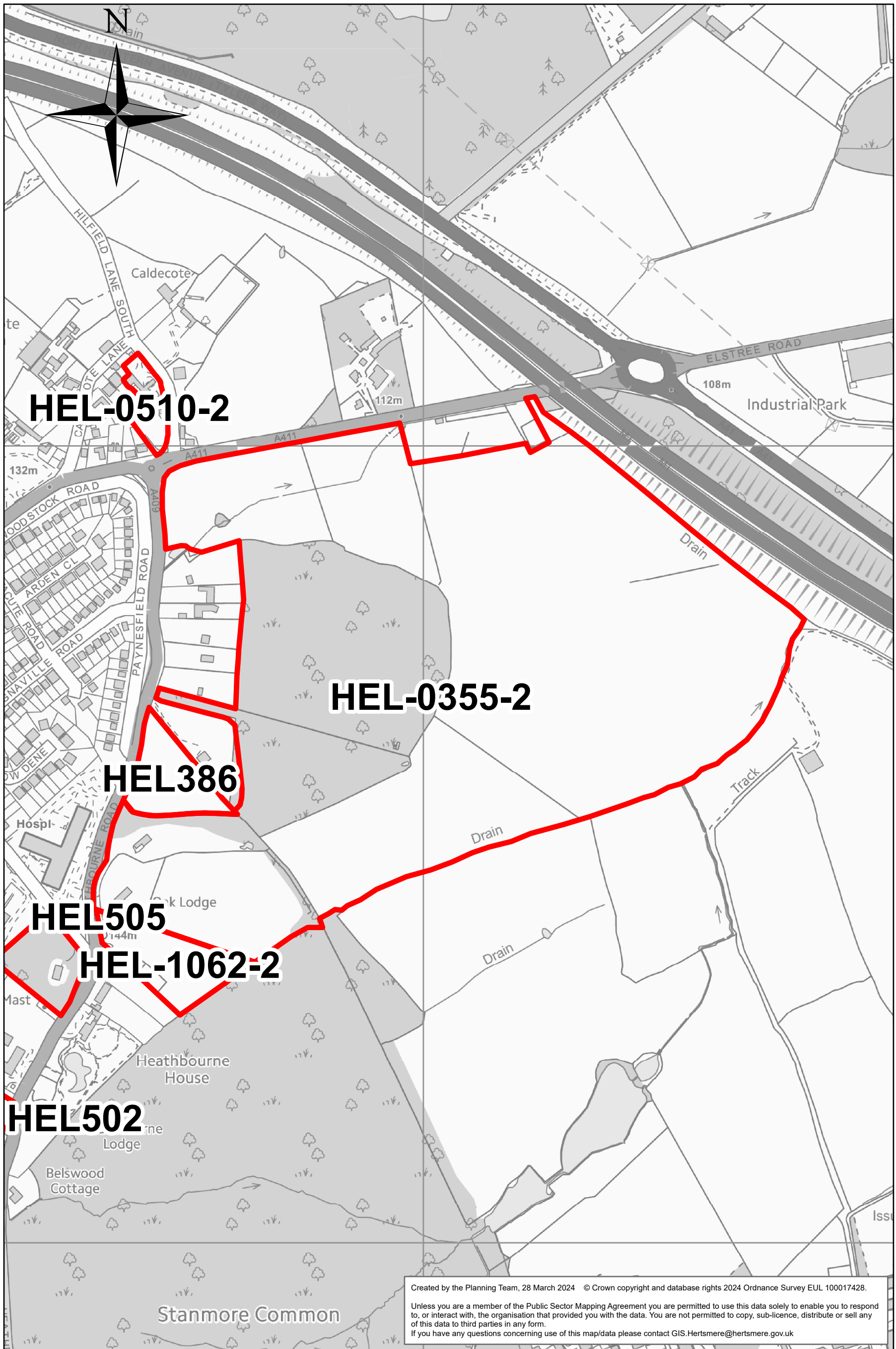
Harts Farm, Little Bushey Lane



0 0.03 0.06 0.12 Miles

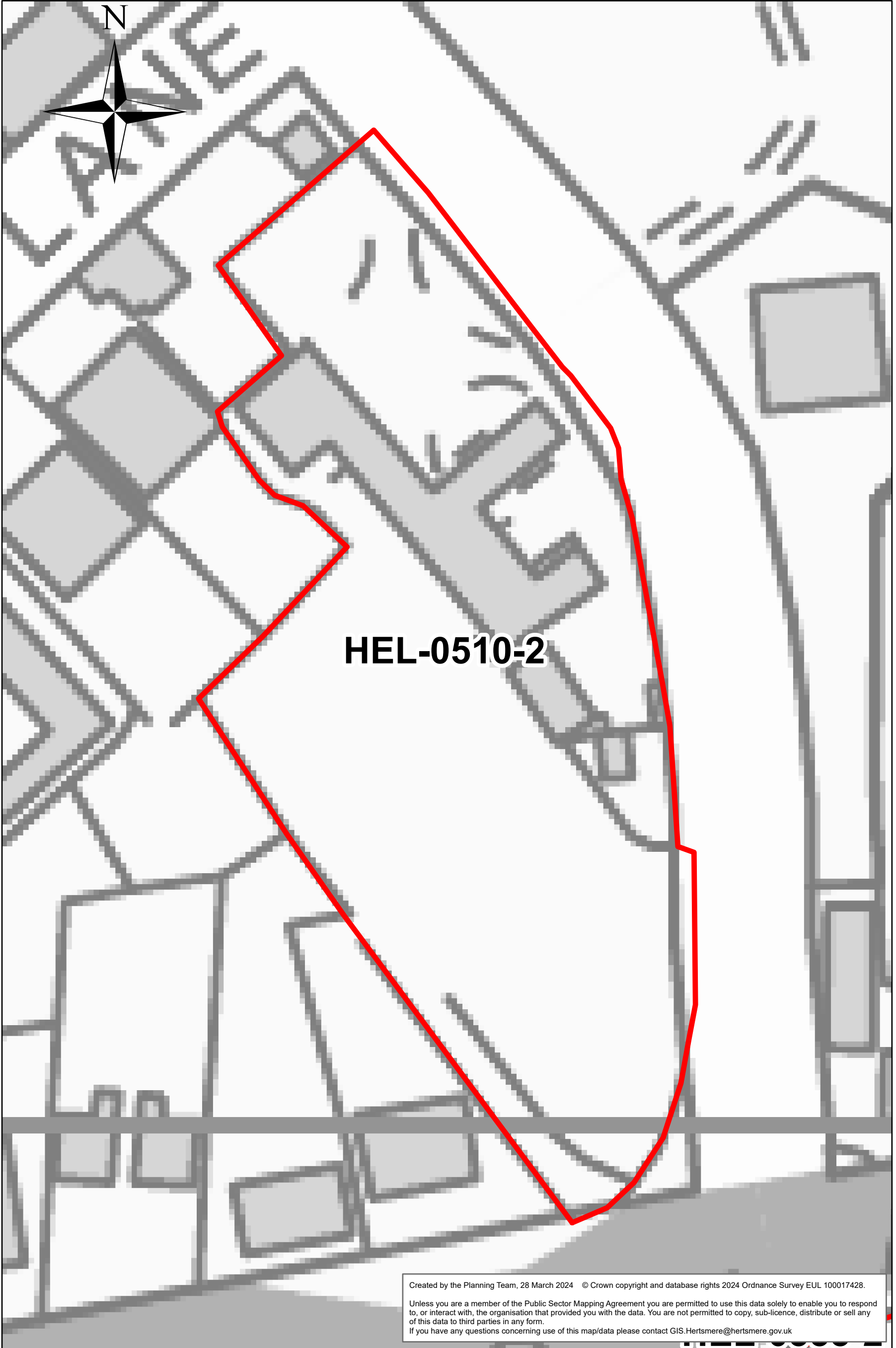
HEL-0355-2

B4 Heathbourne Green, Bushey



HEL-0510-2

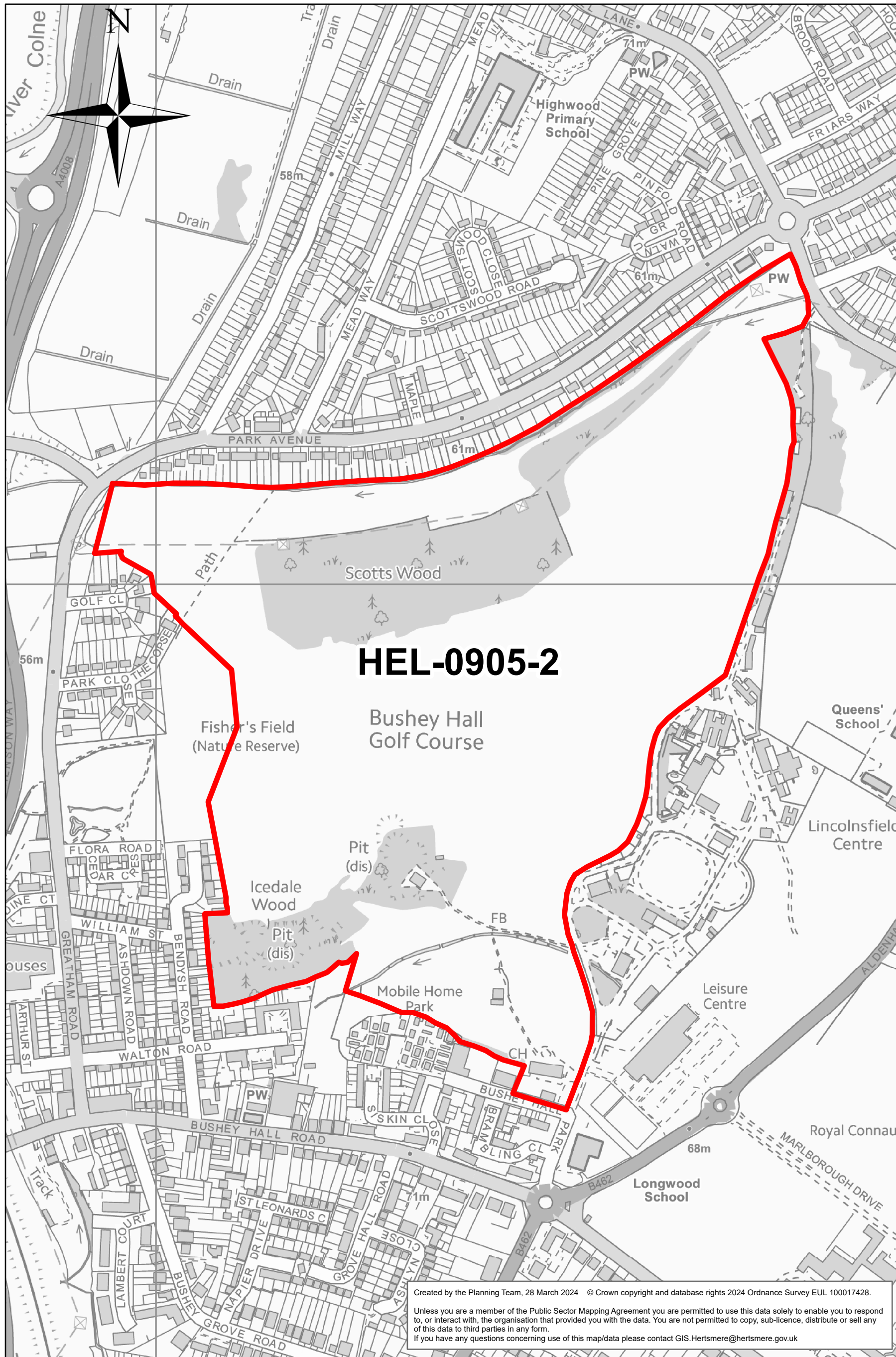
Melbury Stables, Hilfield Lane South



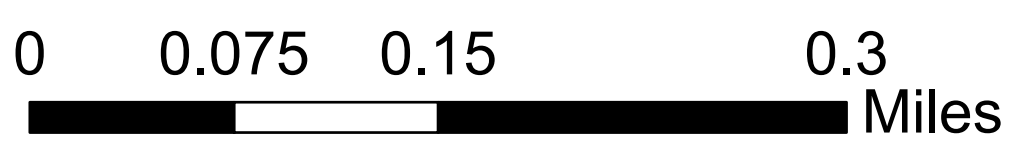
0 0.0075 0.015 0.03
Miles

HEL-0905-2

Bushey Hall Golf Club, Bushey Hall Drive

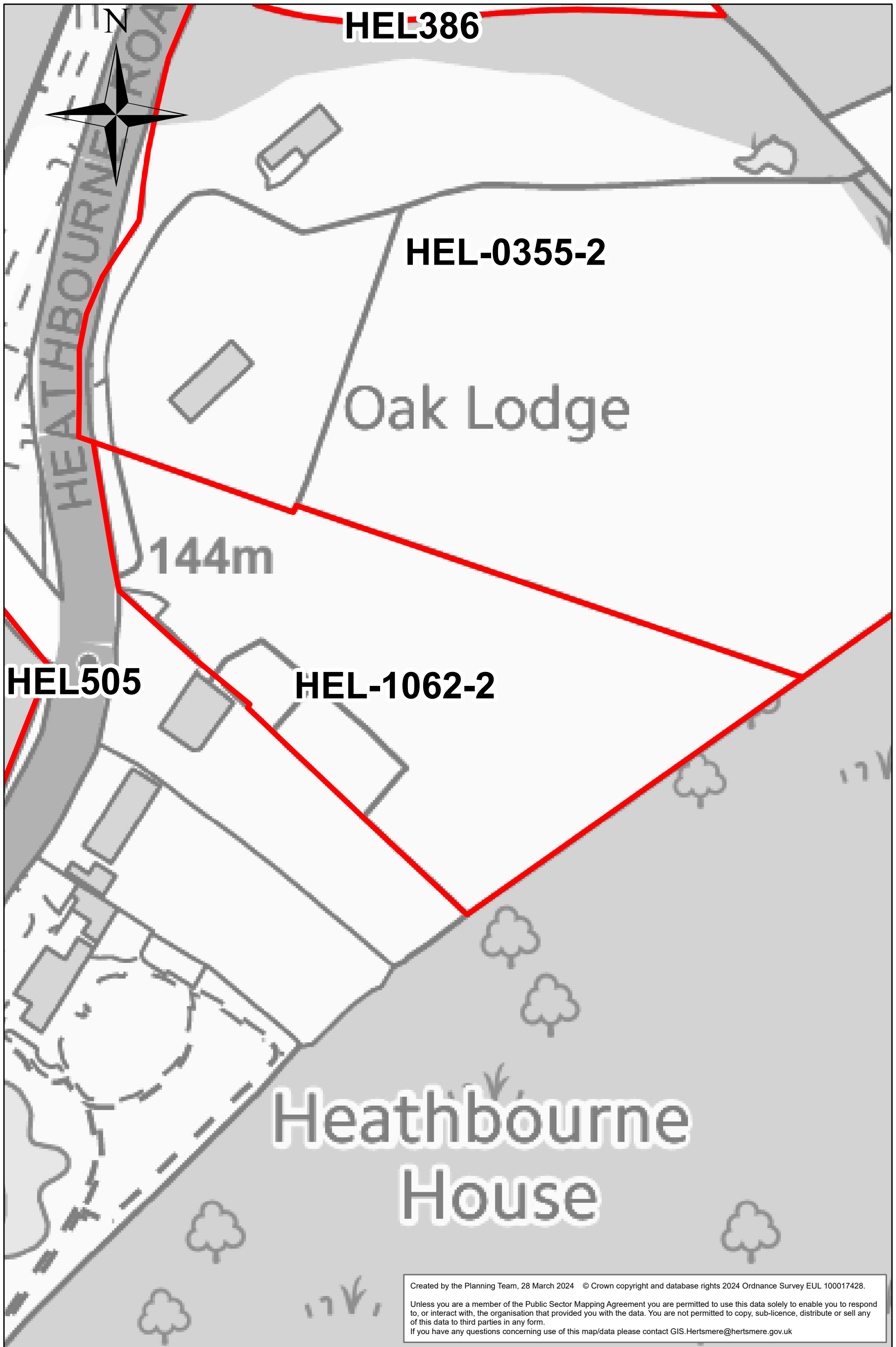


Created by the Planning Team, 28 March 2024 © Crown copyright and database rights 2024 Ordnance Survey EUL 100017428.
Unless you are a member of the Public Sector Mapping Agreement you are permitted to use this data solely to enable you to respond to, or interact with, the organisation that provided you with the data. You are not permitted to copy, sub-licence, distribute or sell any of this data to third parties in any form.
If you have any questions concerning use of this map/data please contact GIS.Hertsme@hertsme.gov.uk



HEL-1062-2

Land Between Heathbourne Cottage and Oak Lodge, Bushey

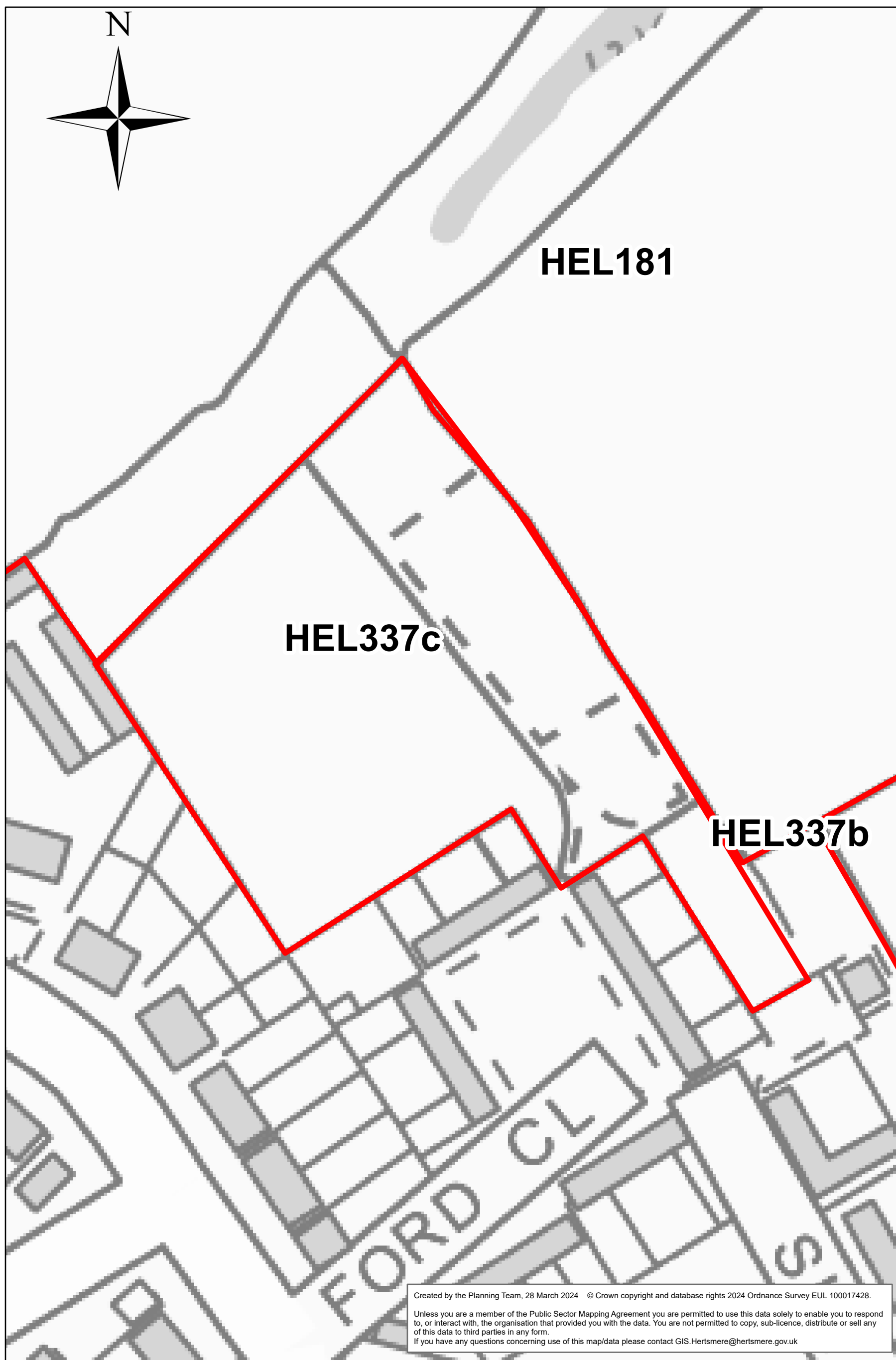


Created by the Planning Team, 28 March 2024 © Crown copyright and database rights 2024 Ordnance Survey EUL 100017428.
Unless you are a member of the Public Sector Mapping Agreement you are permitted to use this data solely to enable you to respond to, or interact with, the organisation that provided you with the data. You are not permitted to copy, sub-licence, distribute or sell any of this data to third parties in any form.
If you have any questions concerning use of this map/data please contact GIS.Hertsmere@hertsmere.gov.uk

0 0.0175 0.035 0.07 Miles

HEL337c

Land east of Farm Way (Site 1)

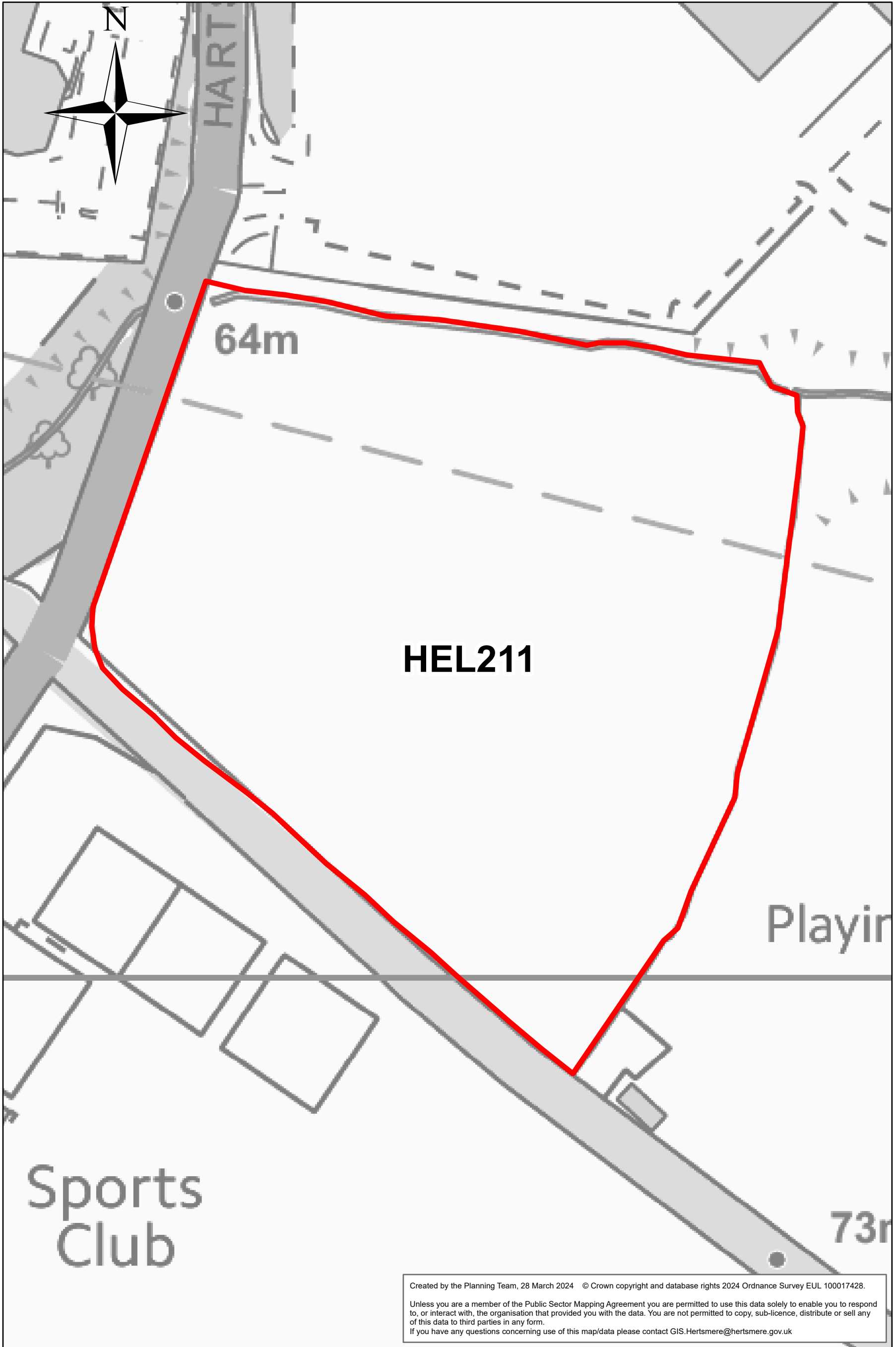


Created by the Planning Team, 28 March 2024 © Crown copyright and database rights 2024 Ordnance Survey EUL 100017428.
Unless you are a member of the Public Sector Mapping Agreement you are permitted to use this data solely to enable you to respond to, or interact with, the organisation that provided you with the data. You are not permitted to copy, sub-licence, distribute or sell any of this data to third parties in any form.
If you have any questions concerning use of this map/data please contact GIS.Hertsmere@hertsmere.gov.uk

0 0.0125 0.025 0.05 Miles

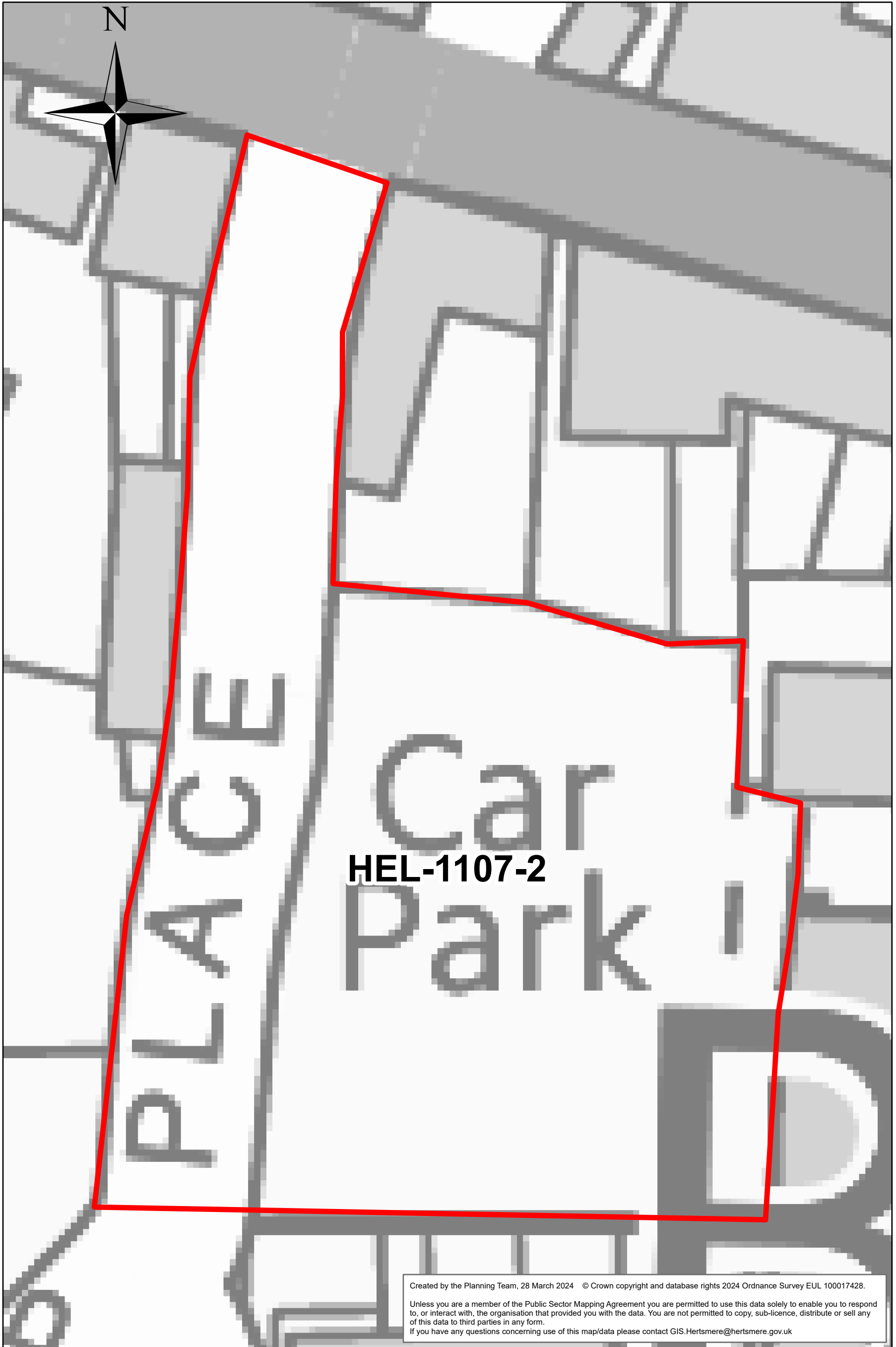
HEL211

Land North of Little Bushey Lane



HEL-1107-2

Kemp Place Car Park



Created by the Planning Team, 28 March 2024 © Crown copyright and database rights 2024 Ordnance Survey EUL 100017428.
Unless you are a member of the Public Sector Mapping Agreement you are permitted to use this data solely to enable you to respond to, or interact with, the organisation that provided you with the data. You are not permitted to copy, sub-licence, distribute or sell any of this data to third parties in any form.
If you have any questions concerning use of this map/data please contact GIS.Hertsmere@hertsmere.gov.uk

