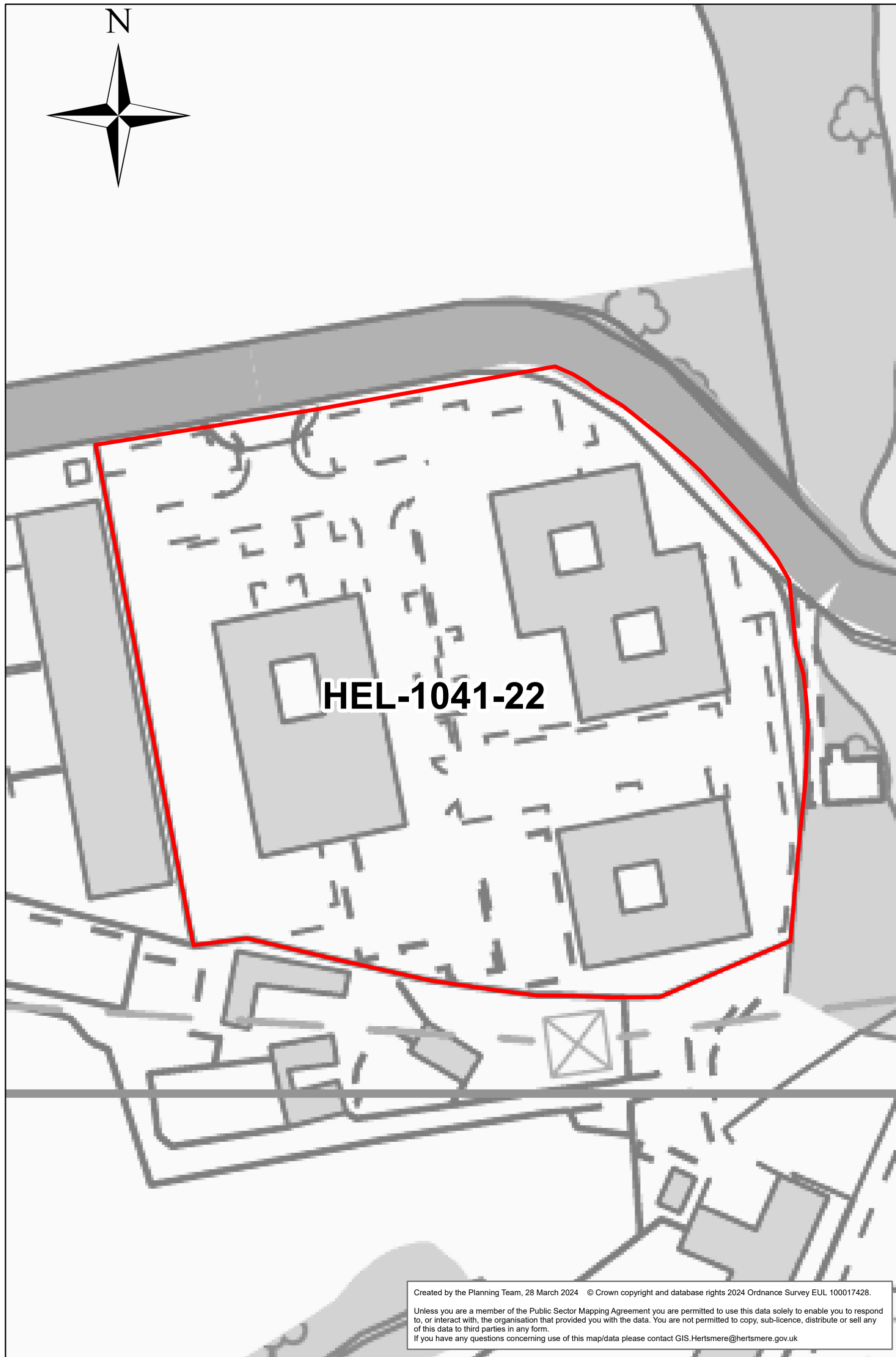


HEL-1041-22

The Waterfront Business Park, Elstree Road

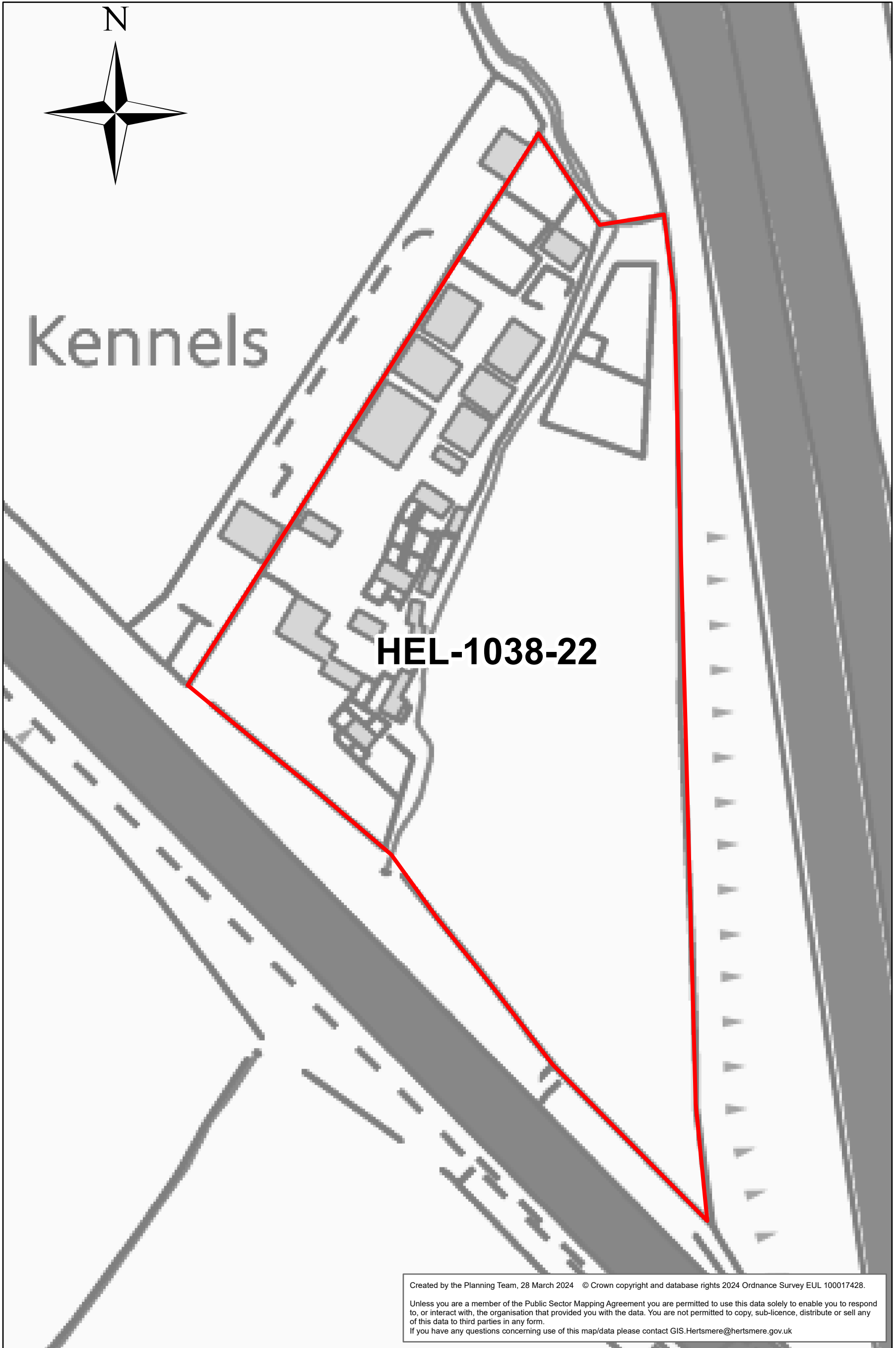


Created by the Planning Team, 28 March 2024 © Crown copyright and database rights 2024 Ordnance Survey EUL 100017428.
Unless you are a member of the Public Sector Mapping Agreement you are permitted to use this data solely to enable you to respond to, or interact with, the organisation that provided you with the data. You are not permitted to copy, sub-licence, distribute or sell any of this data to third parties in any form.
If you have any questions concerning use of this map/data please contact GIS.Hertsmere@hertsmere.gov.uk

0 0.015 0.03 0.06
Miles

HEL-1038-22

NAWT Tylers Way Watford

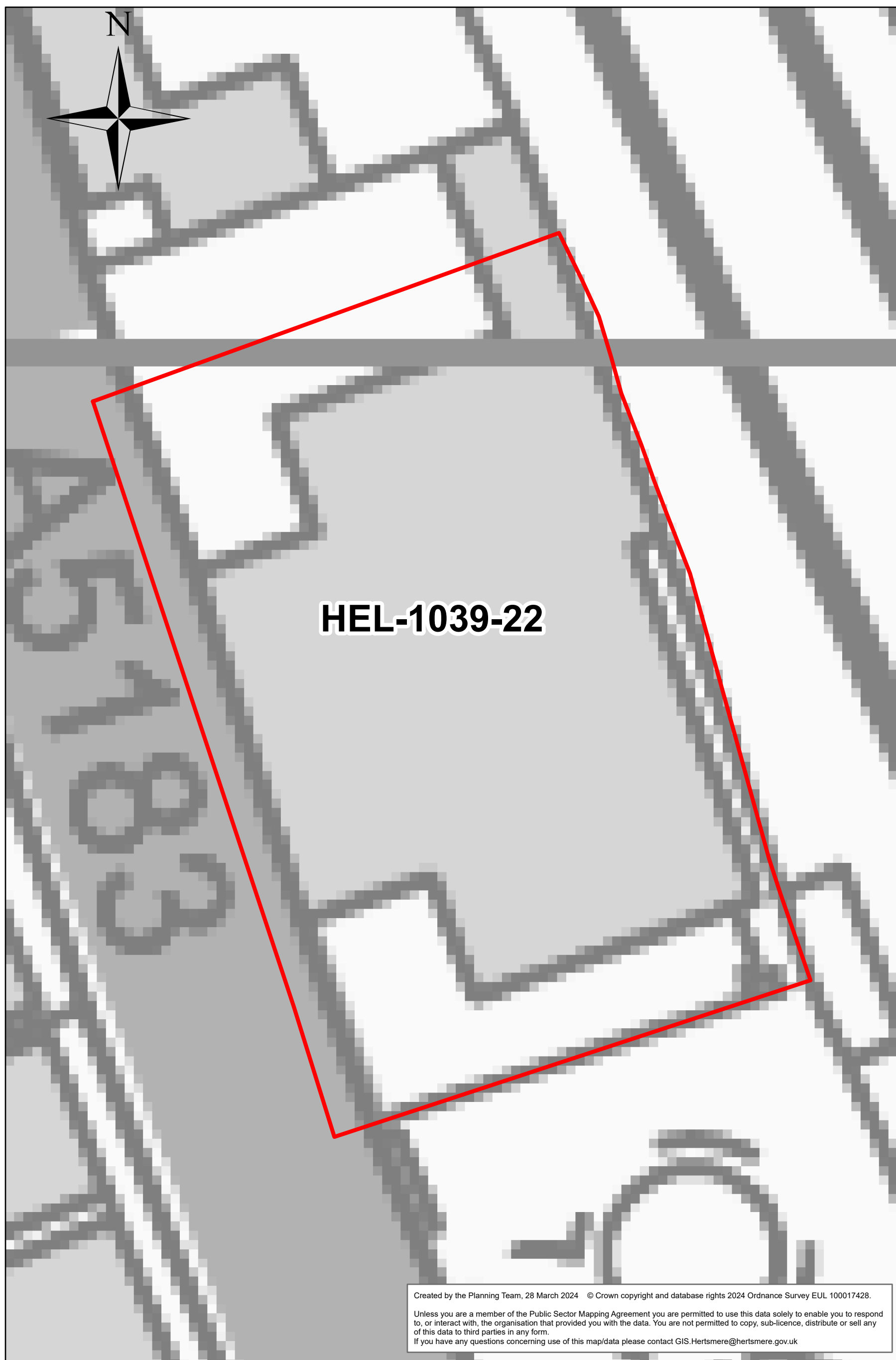


Created by the Planning Team, 28 March 2024 © Crown copyright and database rights 2024 Ordnance Survey EUL 100017428.
Unless you are a member of the Public Sector Mapping Agreement you are permitted to use this data solely to enable you to respond to, or interact with, the organisation that provided you with the data. You are not permitted to copy, sub-licence, distribute or sell any of this data to third parties in any form.
If you have any questions concerning use of this map/data please contact GIS.Hertsmere@hertsmere.gov.uk

0 0.015 0.03 0.06
Miles

HEL-1039-22

203-205 Watling Street

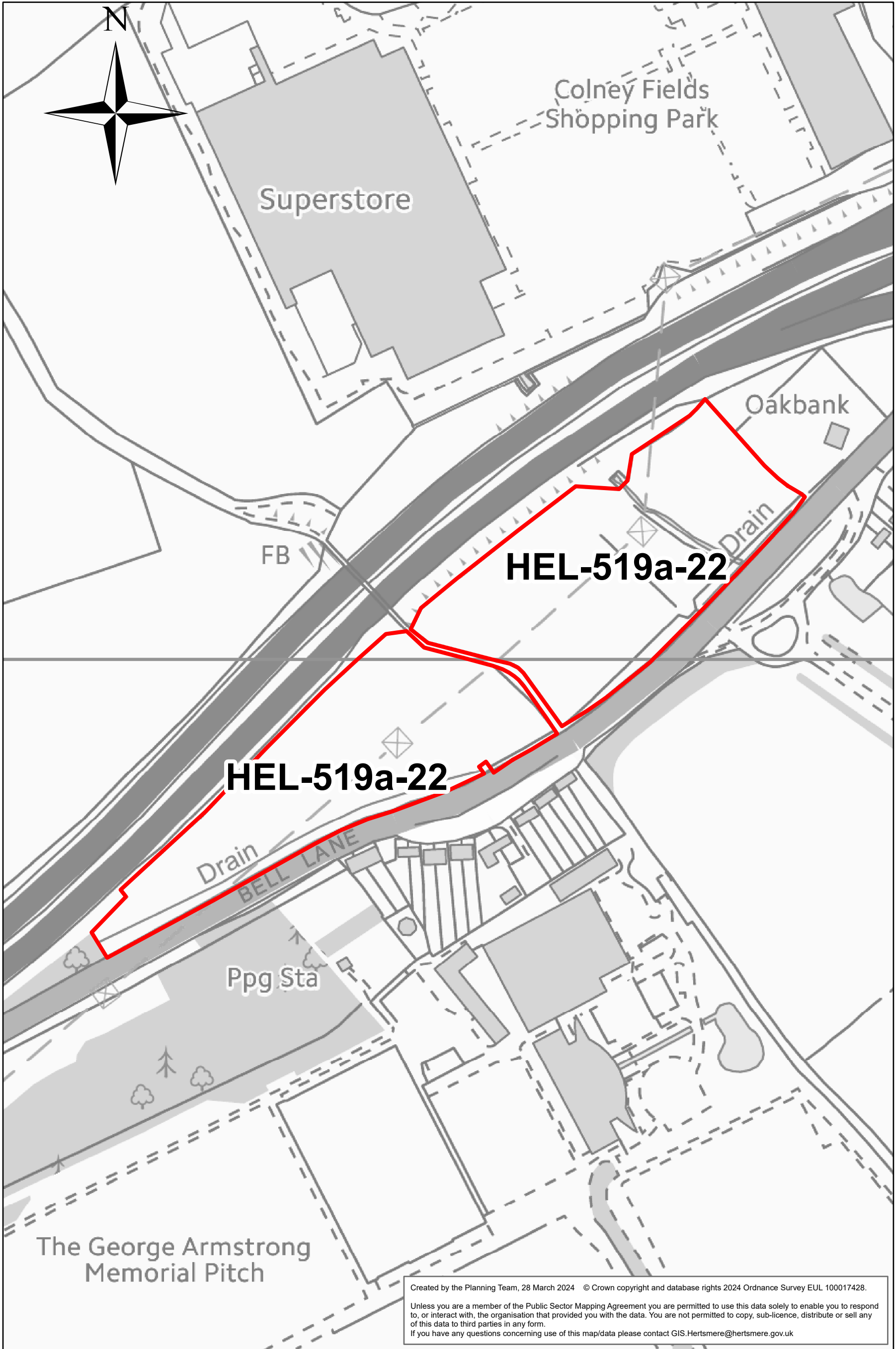


Created by the Planning Team, 28 March 2024 © Crown copyright and database rights 2024 Ordnance Survey EUL 100017428.
Unless you are a member of the Public Sector Mapping Agreement you are permitted to use this data solely to enable you to respond to, or interact with, the organisation that provided you with the data. You are not permitted to copy, sub-licence, distribute or sell any of this data to third parties in any form.
If you have any questions concerning use of this map/data please contact GIS.Hertsmere@hertsmere.gov.uk



HEL-519a-22

Land at Bell Lane, London Colney



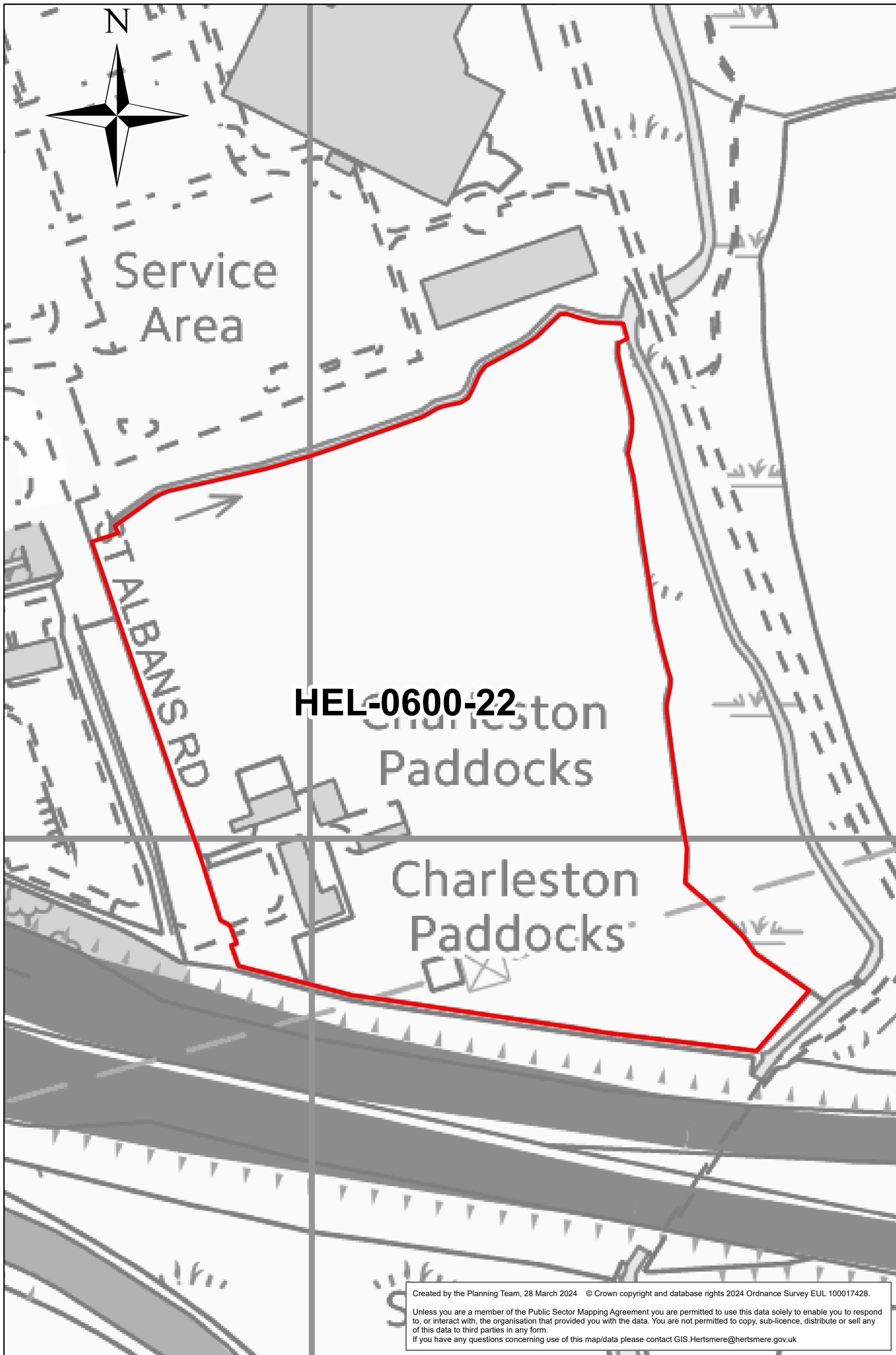
Created by the Planning Team, 28 March 2024 © Crown copyright and database rights 2024 Ordnance Survey EUL 100017428.

Unless you are a member of the Public Sector Mapping Agreement you are permitted to use this data solely to enable you to respond to, or interact with, the organisation that provided you with the data. You are not permitted to copy, sub-licence, distribute or sell any of this data to third parties in any form.
If you have any questions concerning use of this map/data please contact GIS.Hertsmere@hertsmere.gov.uk



HEL-0600-22

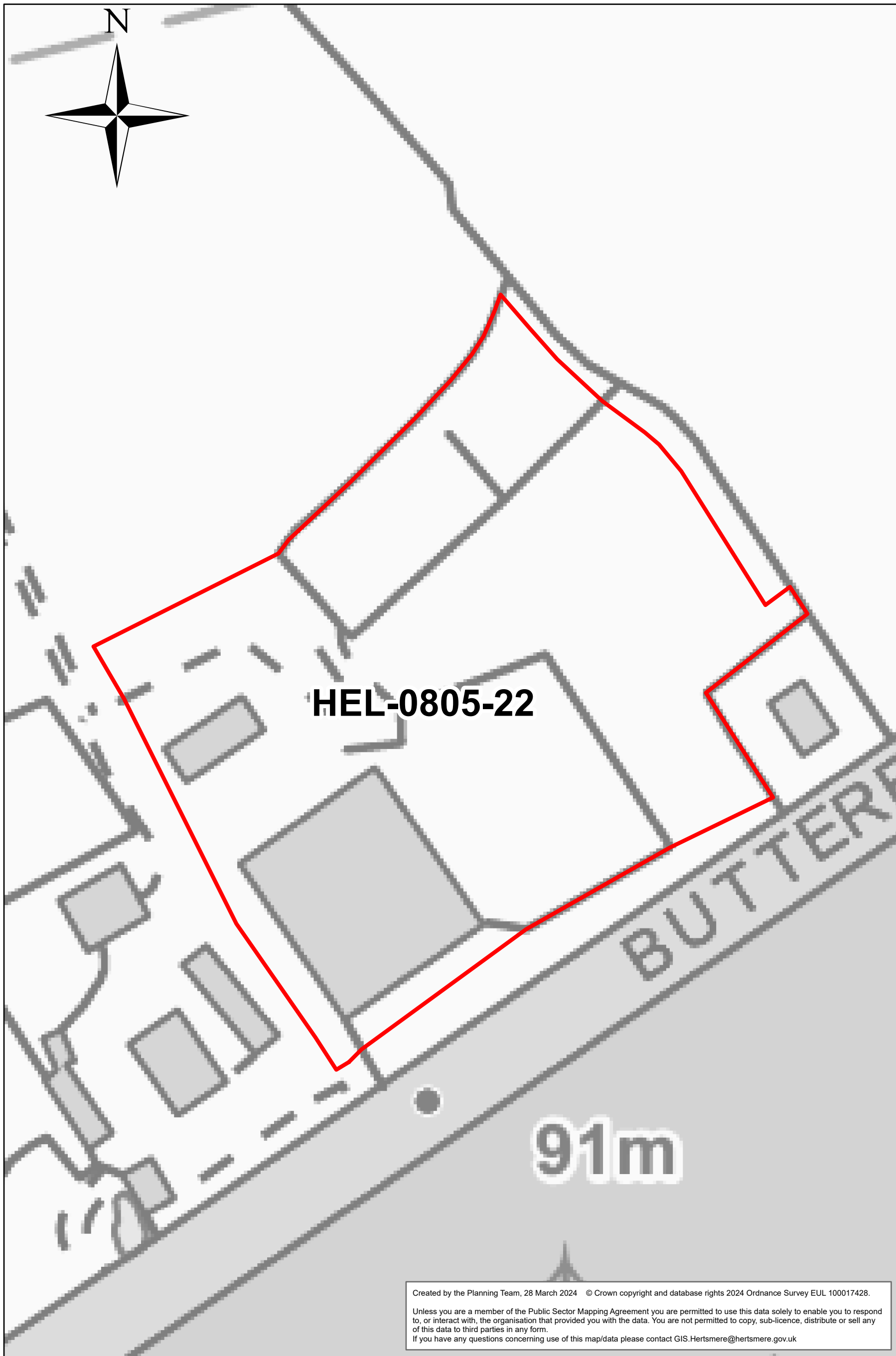
Charleston Paddocks, South Mimms



0 0.02 0.04 0.08 Miles

HEL-0805-22

Slade Farm Yard, Butterfly Lane



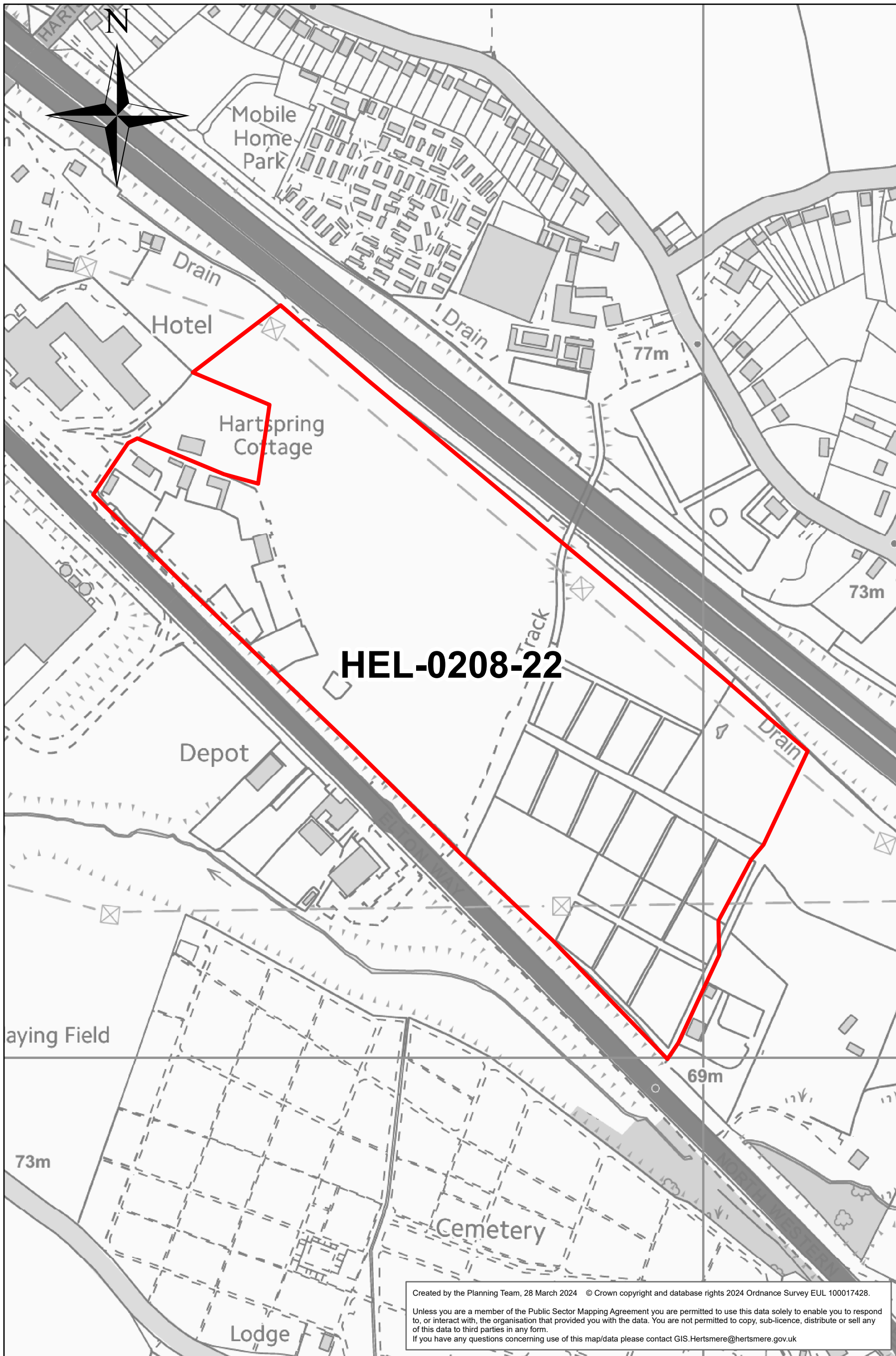
Created by the Planning Team, 28 March 2024 © Crown copyright and database rights 2024 Ordnance Survey EUL 100017428.

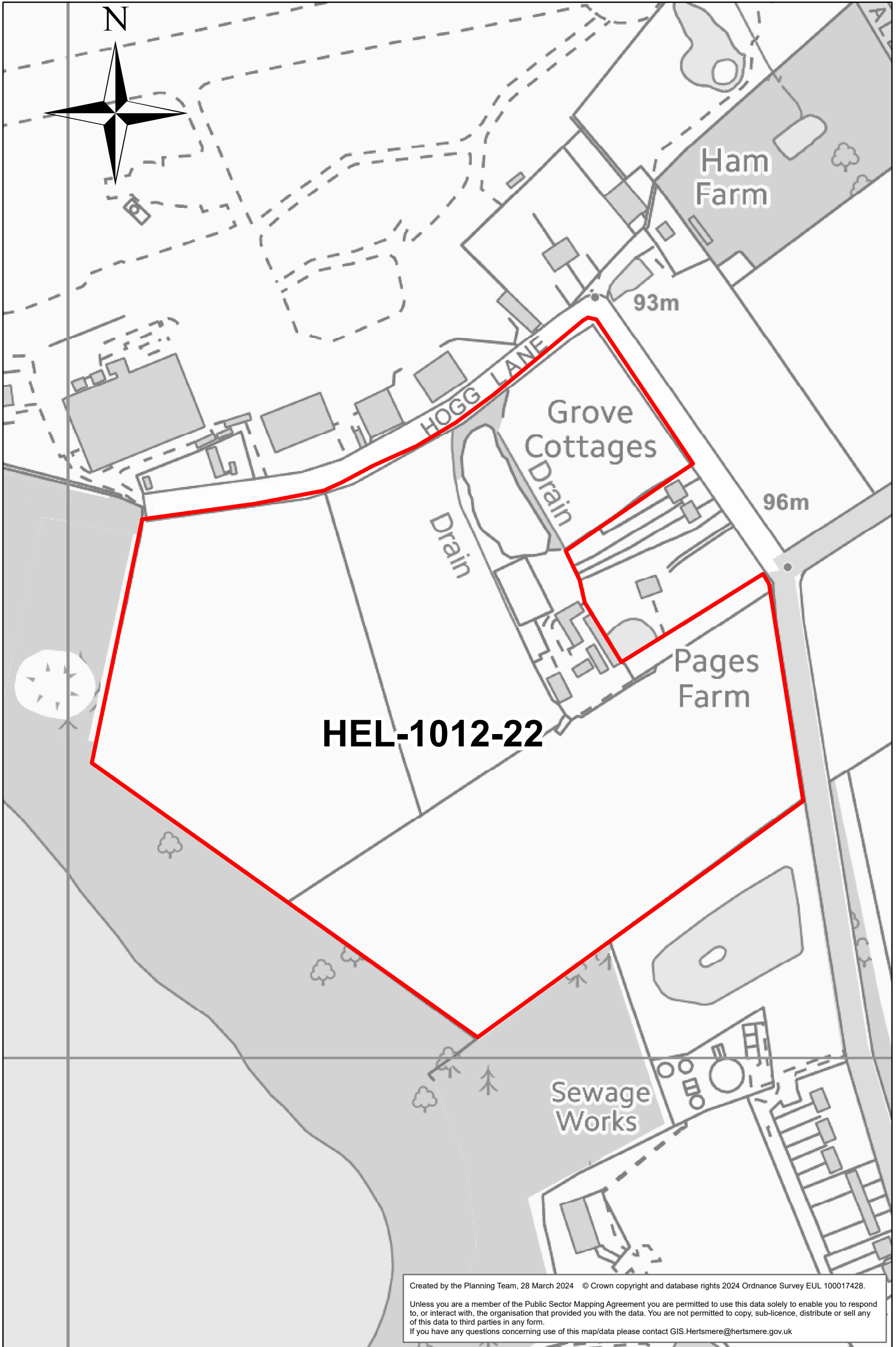
Unless you are a member of the Public Sector Mapping Agreement you are permitted to use this data solely to enable you to respond to, or interact with, the organisation that provided you with the data. You are not permitted to copy, sub-licence, distribute or sell any of this data to third parties in any form.

If you have any questions concerning use of this map/data please contact GIS.Hertsmere@hertsmere.gov.uk

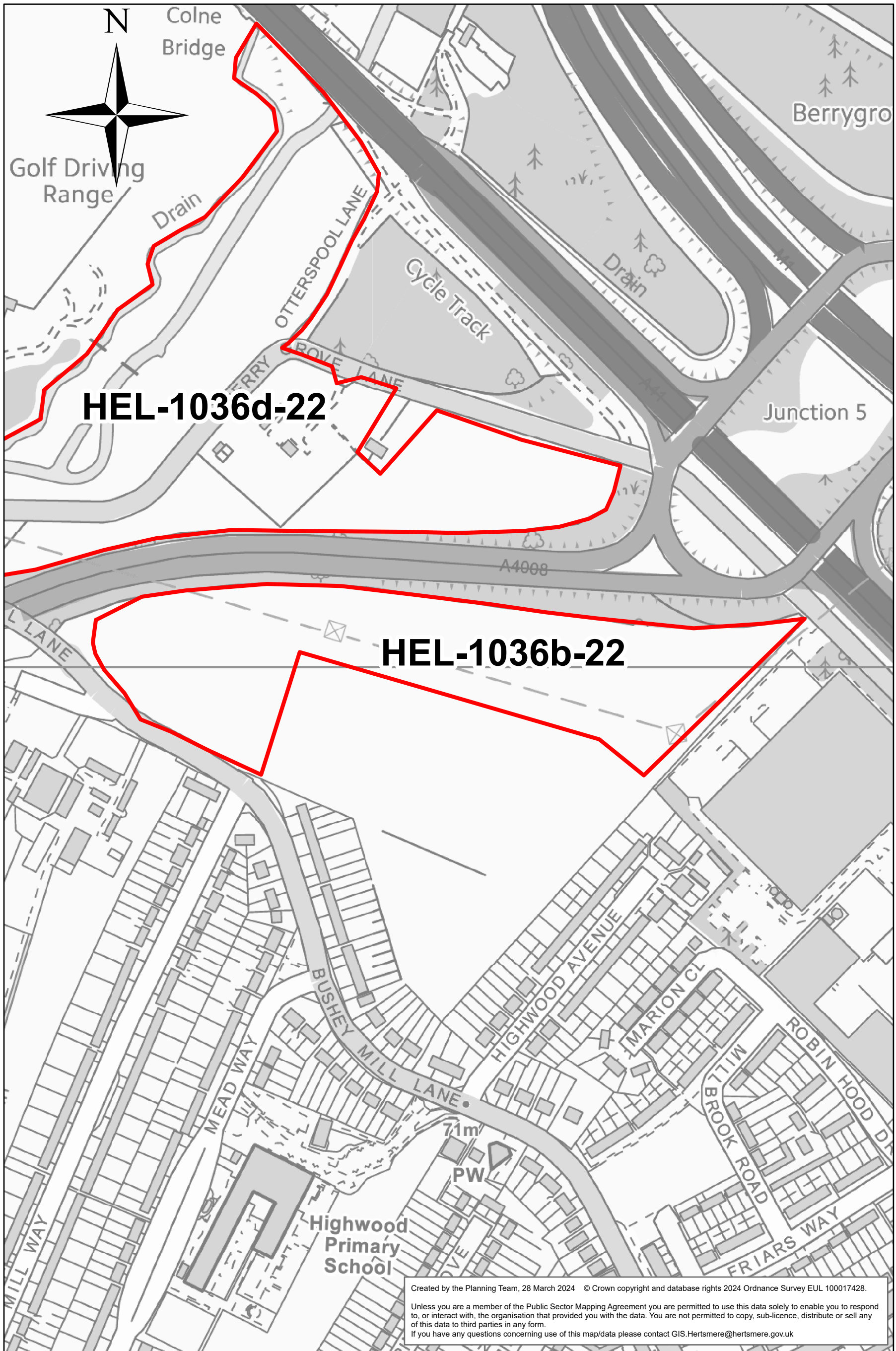
0 0.0125 0.025 0.05 Miles

Land NE side of Western Avenue





Land at Stephenson Way

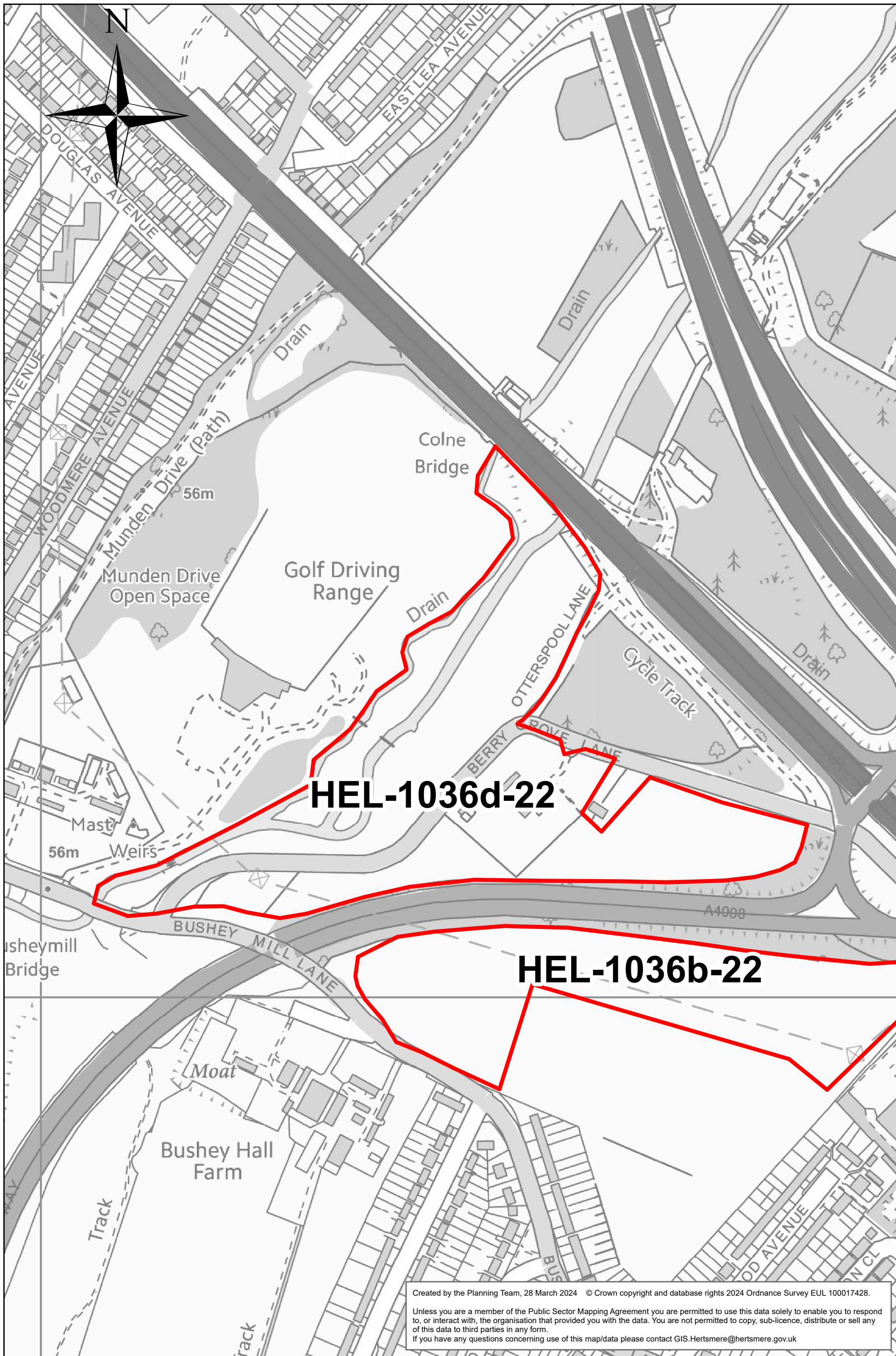


Created by the Planning Team, 28 March 2024 © Crown copyright and database rights 2024 Ordnance Survey EUL 100017428.
Unless you are a member of the Public Sector Mapping Agreement you are permitted to use this data solely to enable you to respond to, or interact with, the organisation that provided you with the data. You are not permitted to copy, sub-licence, distribute or sell any of this data to third parties in any form.
If you have any questions concerning use of this map/data please contact GIS.Hertsme@hertsme.gov.uk



HEL-1036d-22

Land at Stephenson Way

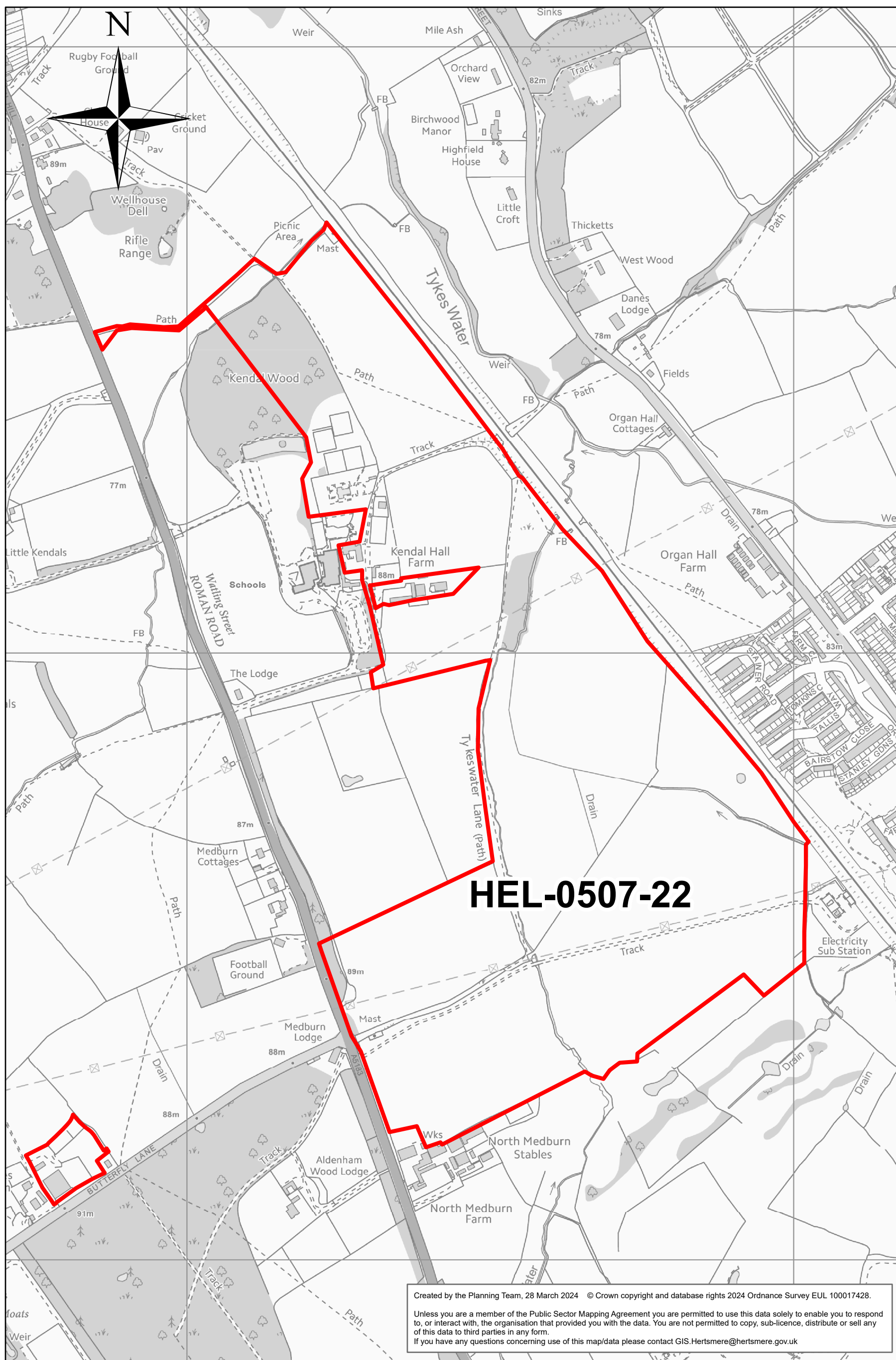


Created by the Planning Team, 28 March 2024 © Crown copyright and database rights 2024 Ordnance Survey EUL 100017428.

Unless you are a member of the Public Sector Mapping Agreement you are permitted to use this data solely to enable you to respond to, or interact with, the organisation that provided you with the data. You are not permitted to copy, sub-licence, distribute or sell any of this data to third parties in any form.

If you have any questions concerning use of this map/data please contact GIS.Hertsme@hertsme.gov.uk

Kendall Hall Farm



HEL-0507-22

