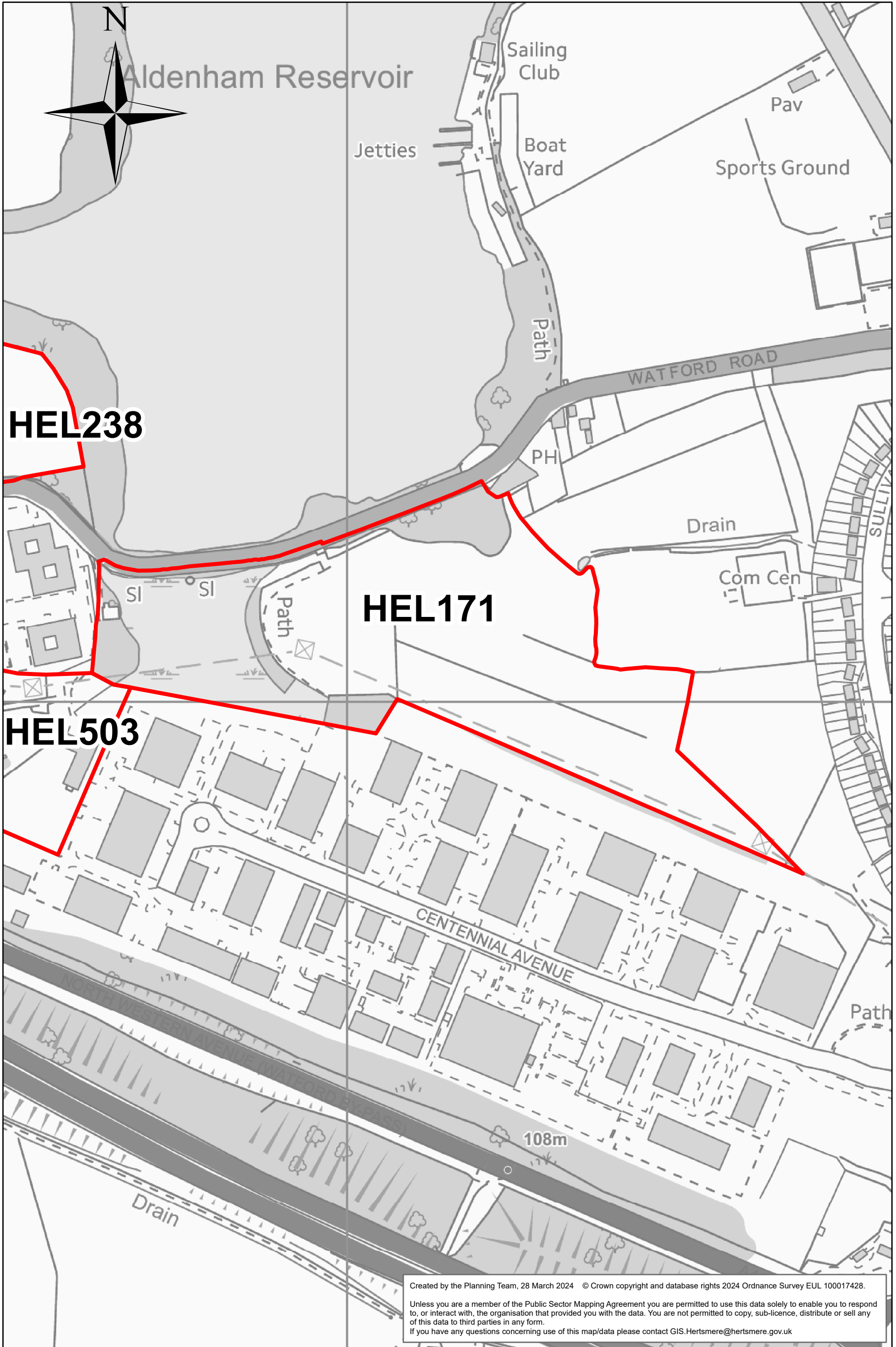


HEL171

Centennial Land

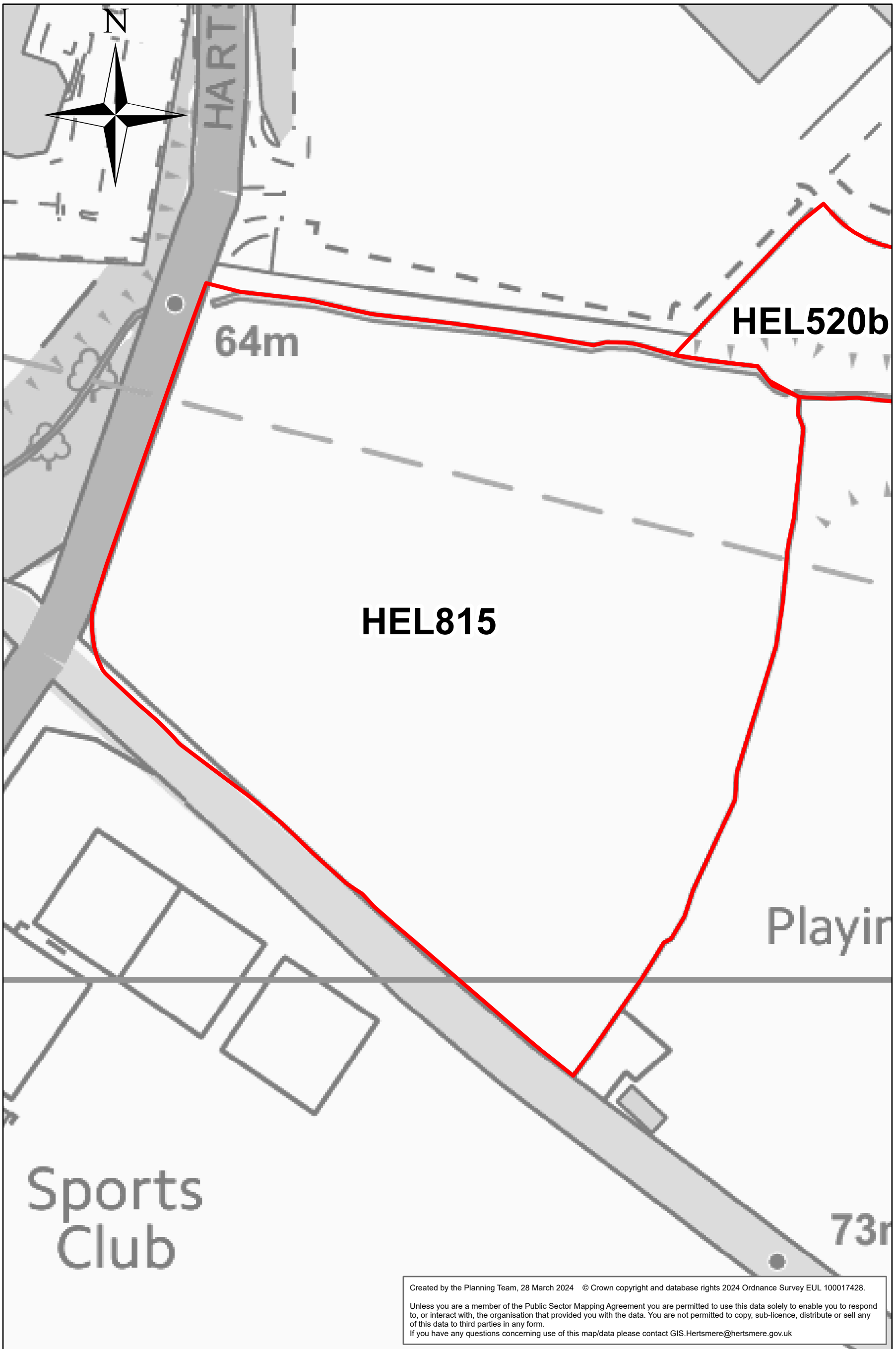


Created by the Planning Team, 28 March 2024 © Crown copyright and database rights 2024 Ordnance Survey EUL 100017428.
Unless you are a member of the Public Sector Mapping Agreement you are permitted to use this data solely to enable you to respond to, or interact with, the organisation that provided you with the data. You are not permitted to copy, sub-licence, distribute or sell any of this data to third parties in any form.
If you have any questions concerning use of this map/data please contact GIS.Hertsmere@hertsmere.gov.uk



HEL815

Land North side of Little Bushey Lane

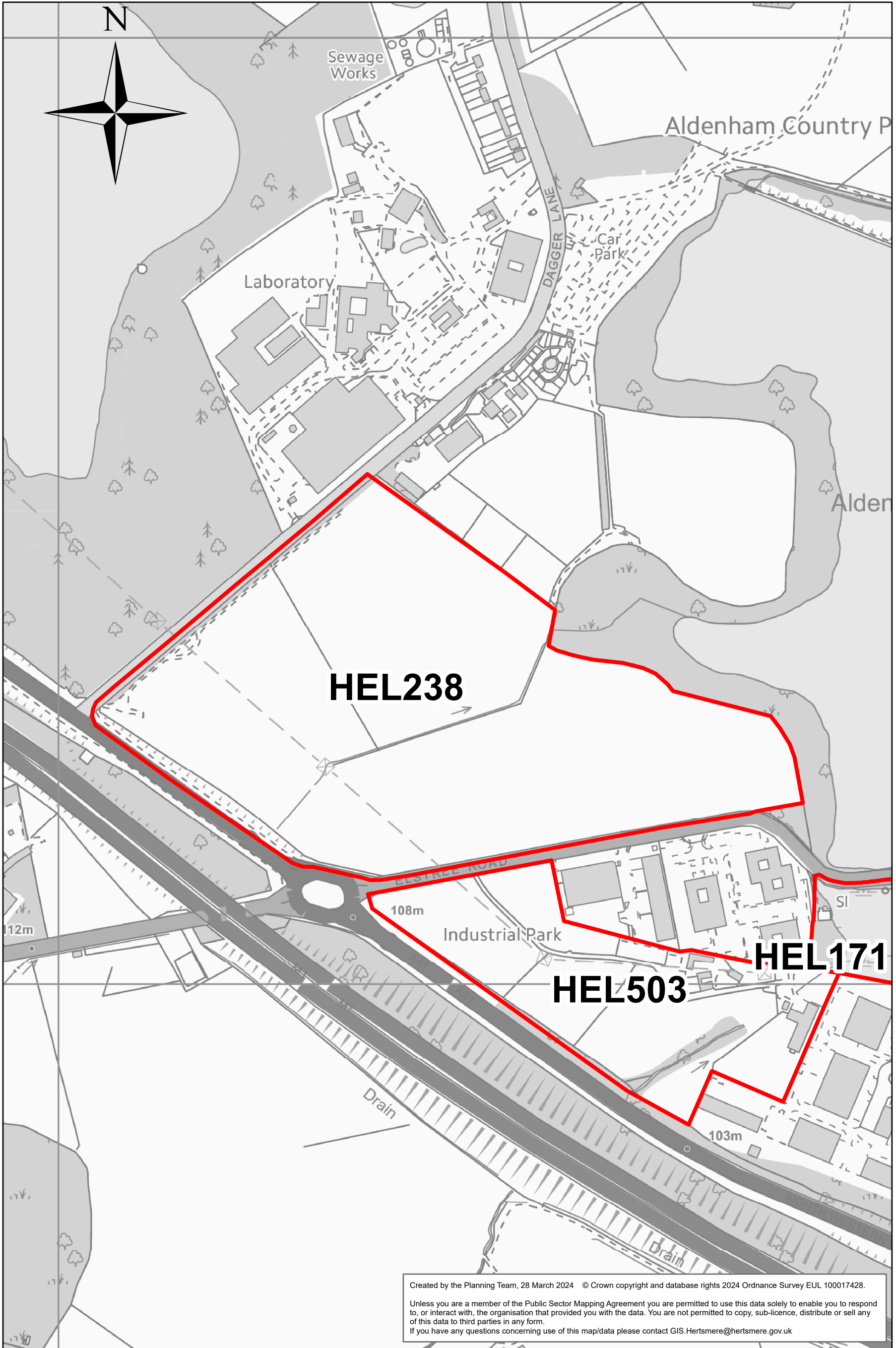


Created by the Planning Team, 28 March 2024 © Crown copyright and database rights 2024 Ordnance Survey EUL 100017428.
Unless you are a member of the Public Sector Mapping Agreement you are permitted to use this data solely to enable you to respond to, or interact with, the organisation that provided you with the data. You are not permitted to copy, sub-licence, distribute or sell any of this data to third parties in any form.
If you have any questions concerning use of this map/data please contact GIS.Hertsmere@hertsmere.gov.uk



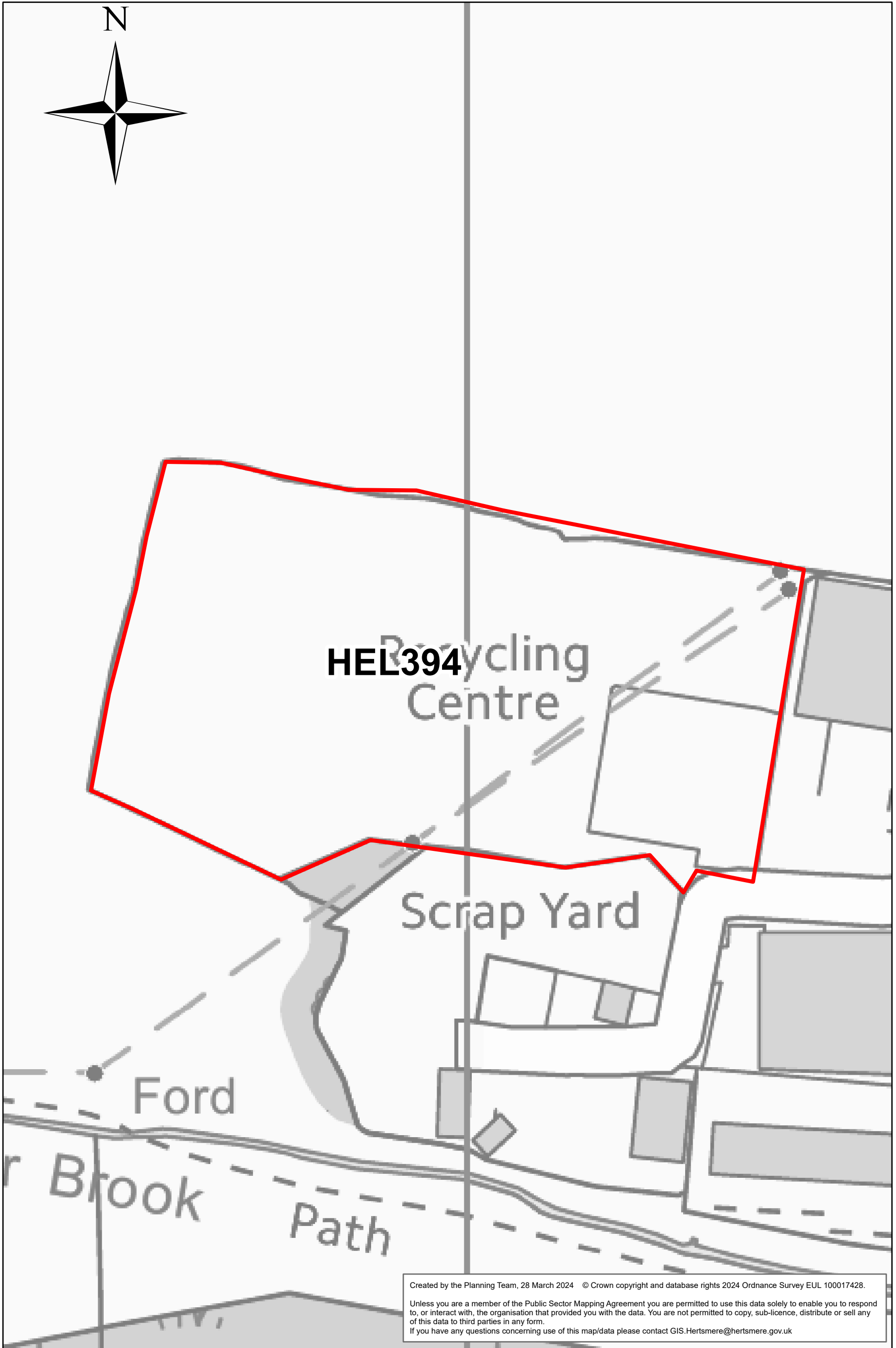
HEL238

Land adj to Elstree Road, A41 and Dagger Lane



HEL394

Safeguarded Cranbourne Rd Land



Created by the Planning Team, 28 March 2024 © Crown copyright and database rights 2024 Ordnance Survey EUL 100017428.

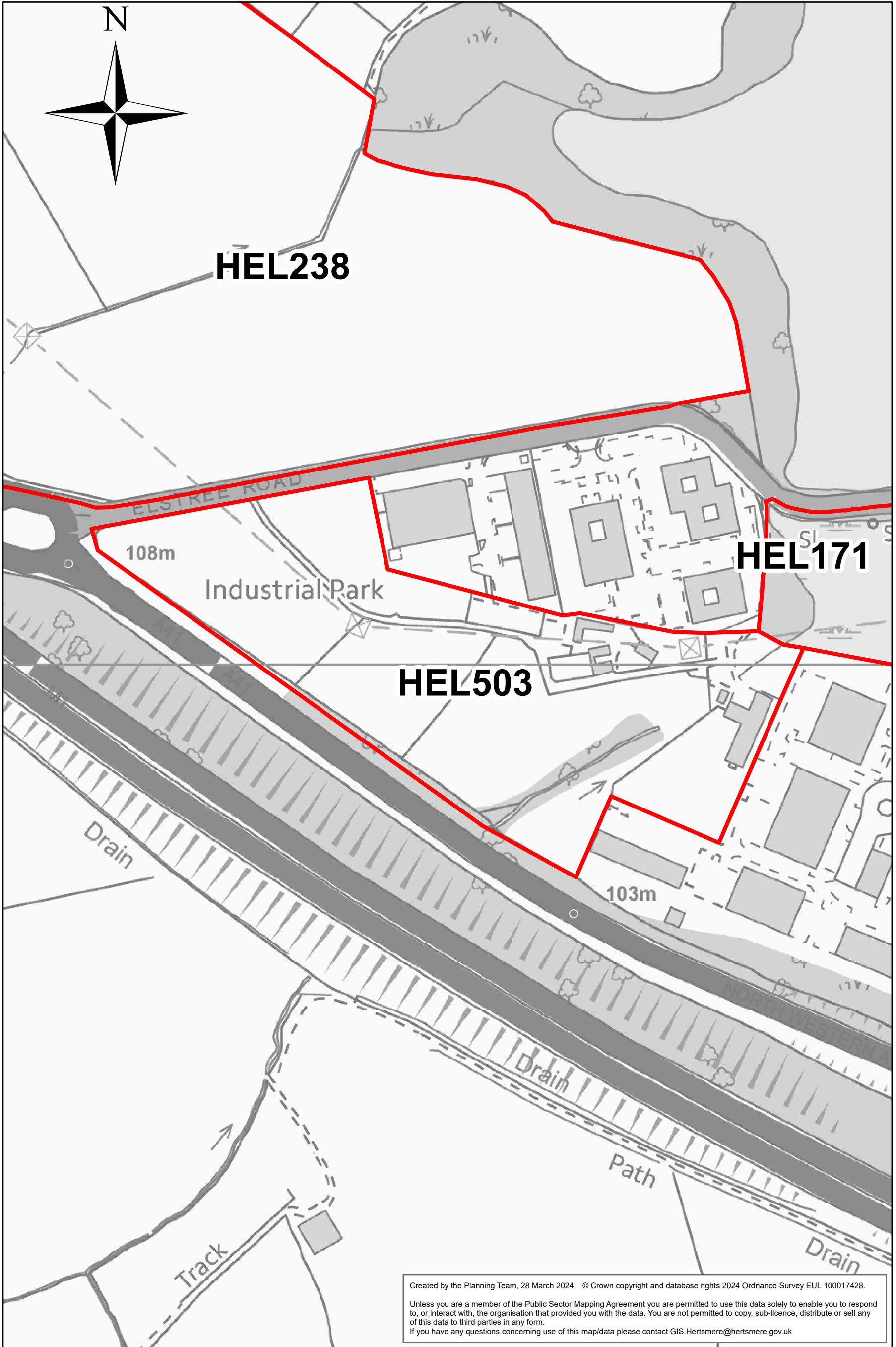
Unless you are a member of the Public Sector Mapping Agreement you are permitted to use this data solely to enable you to respond to, or interact with, the organisation that provided you with the data. You are not permitted to copy, sub-licence, distribute or sell any of this data to third parties in any form.

If you have any questions concerning use of this map/data please contact GIS.Hertsmere@hertsmere.gov.uk

0 0.02 0.04 0.08 Miles

HEL503

Land adj to Lismirrane Ind Est

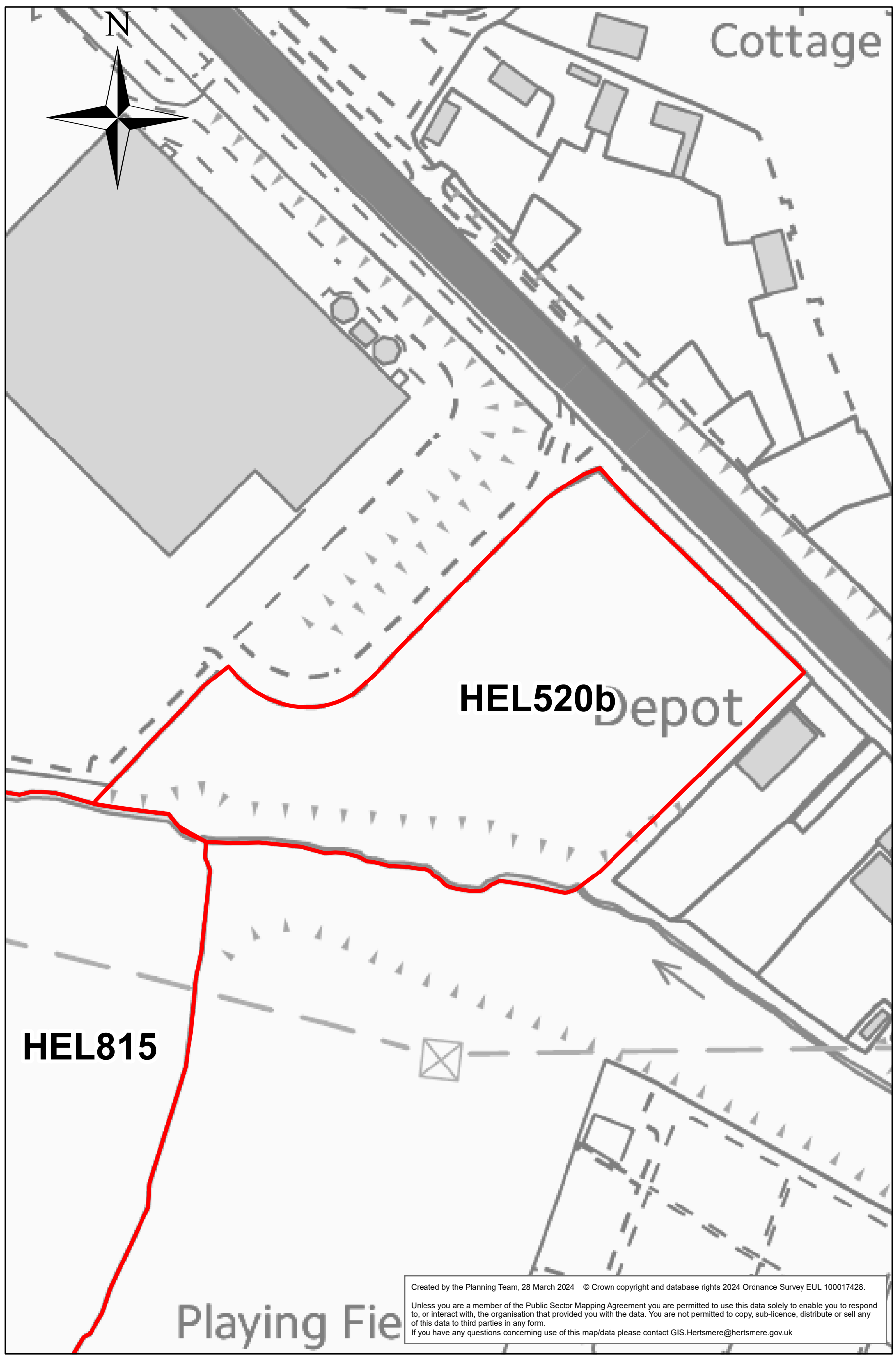


Created by the Planning Team, 28 March 2024 © Crown copyright and database rights 2024 Ordnance Survey EUL 100017428.
Unless you are a member of the Public Sector Mapping Agreement you are permitted to use this data solely to enable you to respond to, or interact with, the organisation that provided you with the data. You are not permitted to copy, sub-licence, distribute or sell any of this data to third parties in any form.
If you have any questions concerning use of this map/data please contact GIS.Hertsmere@hertsmere.gov.uk



HEL520b

Land to the South East of Costco, North Western Avenue

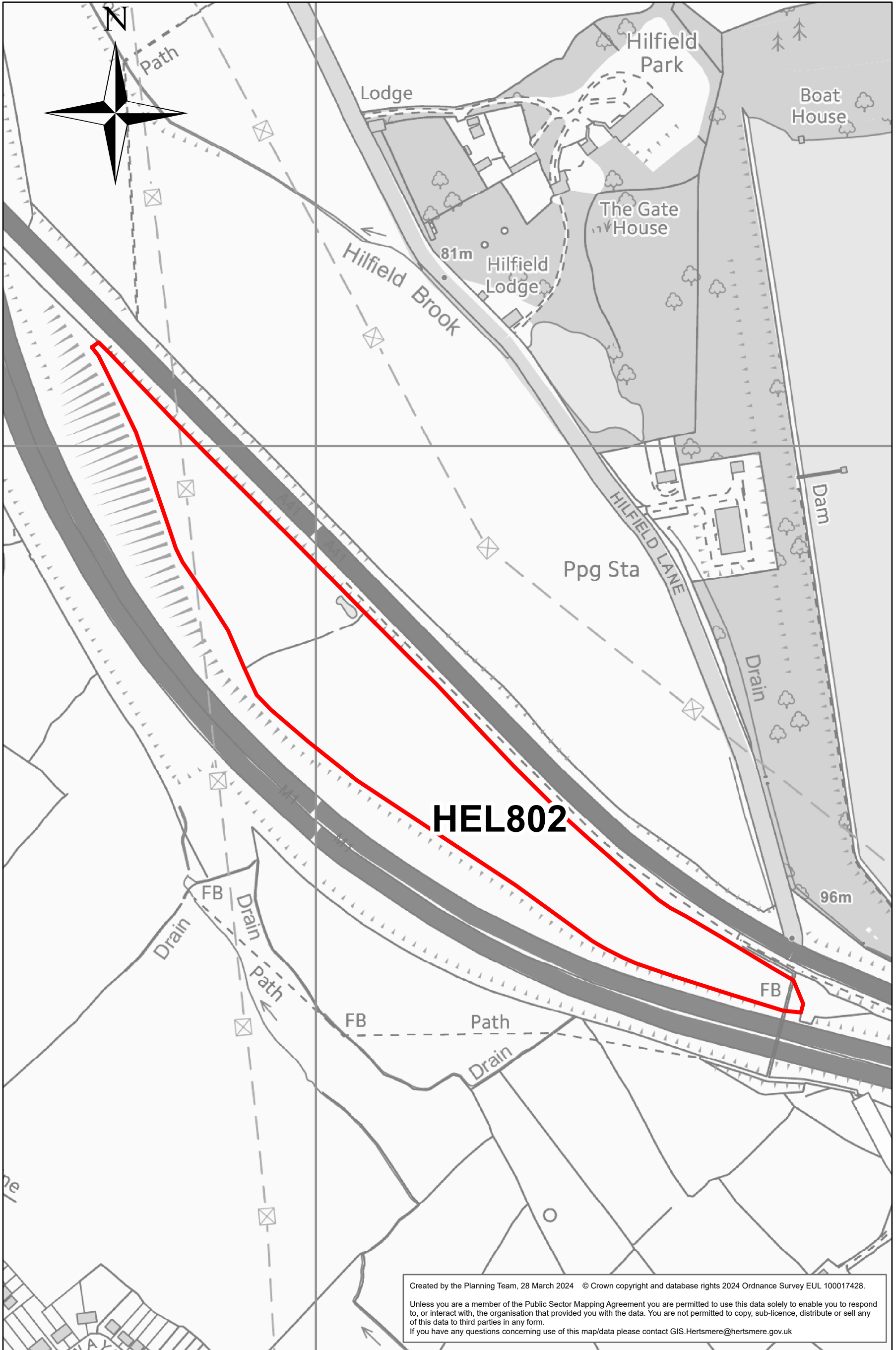


Created by the Planning Team, 28 March 2024 © Crown copyright and database rights 2024 Ordnance Survey EUL 100017428.
Unless you are a member of the Public Sector Mapping Agreement you are permitted to use this data solely to enable you to respond to, or interact with, the organisation that provided you with the data. You are not permitted to copy, sub-licence, distribute or sell any of this data to third parties in any form.
If you have any questions concerning use of this map/data please contact GIS.Hertsmere@hertsmere.gov.uk



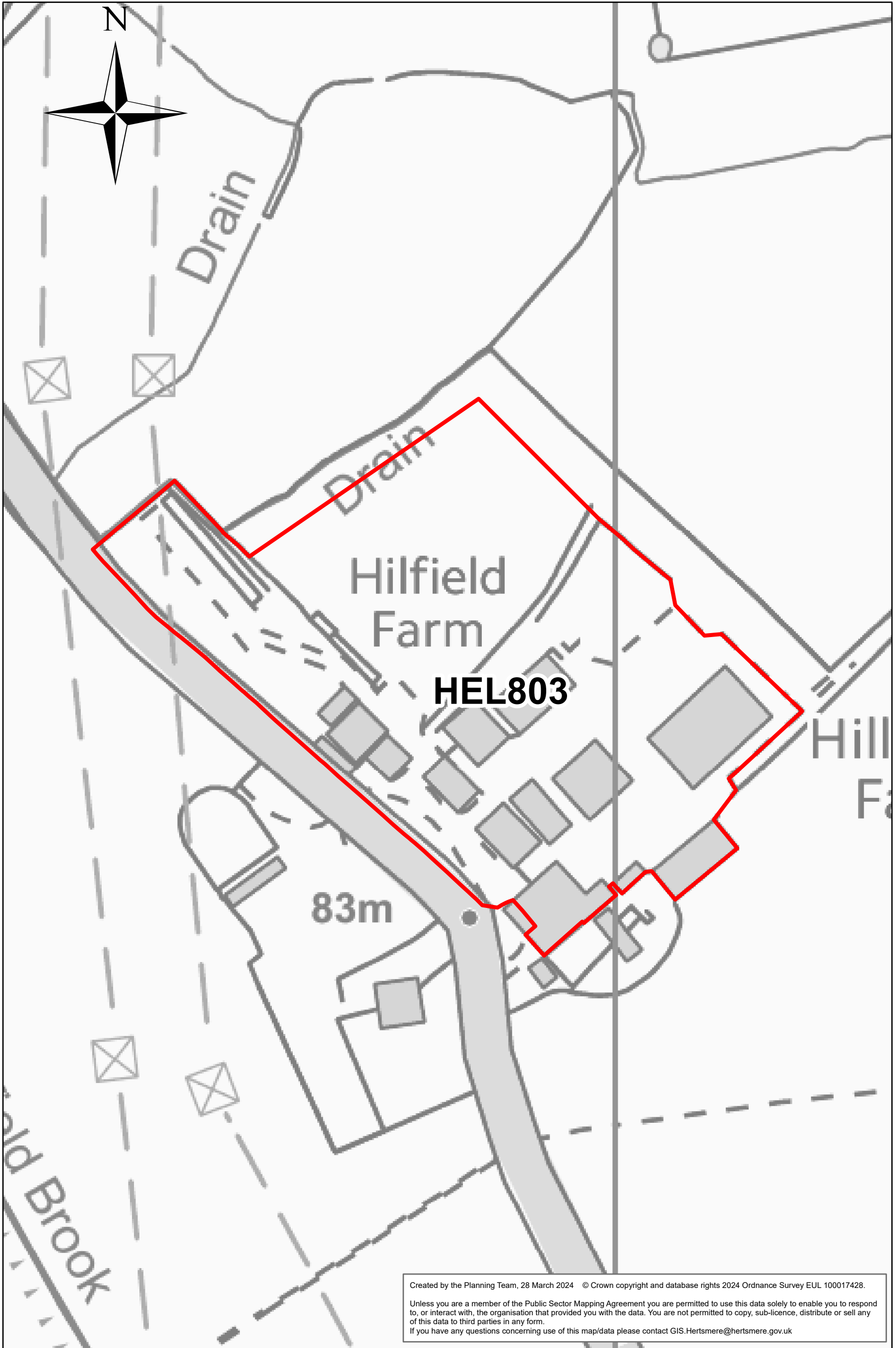
HEL802

Land between A41 and M1



HEL803

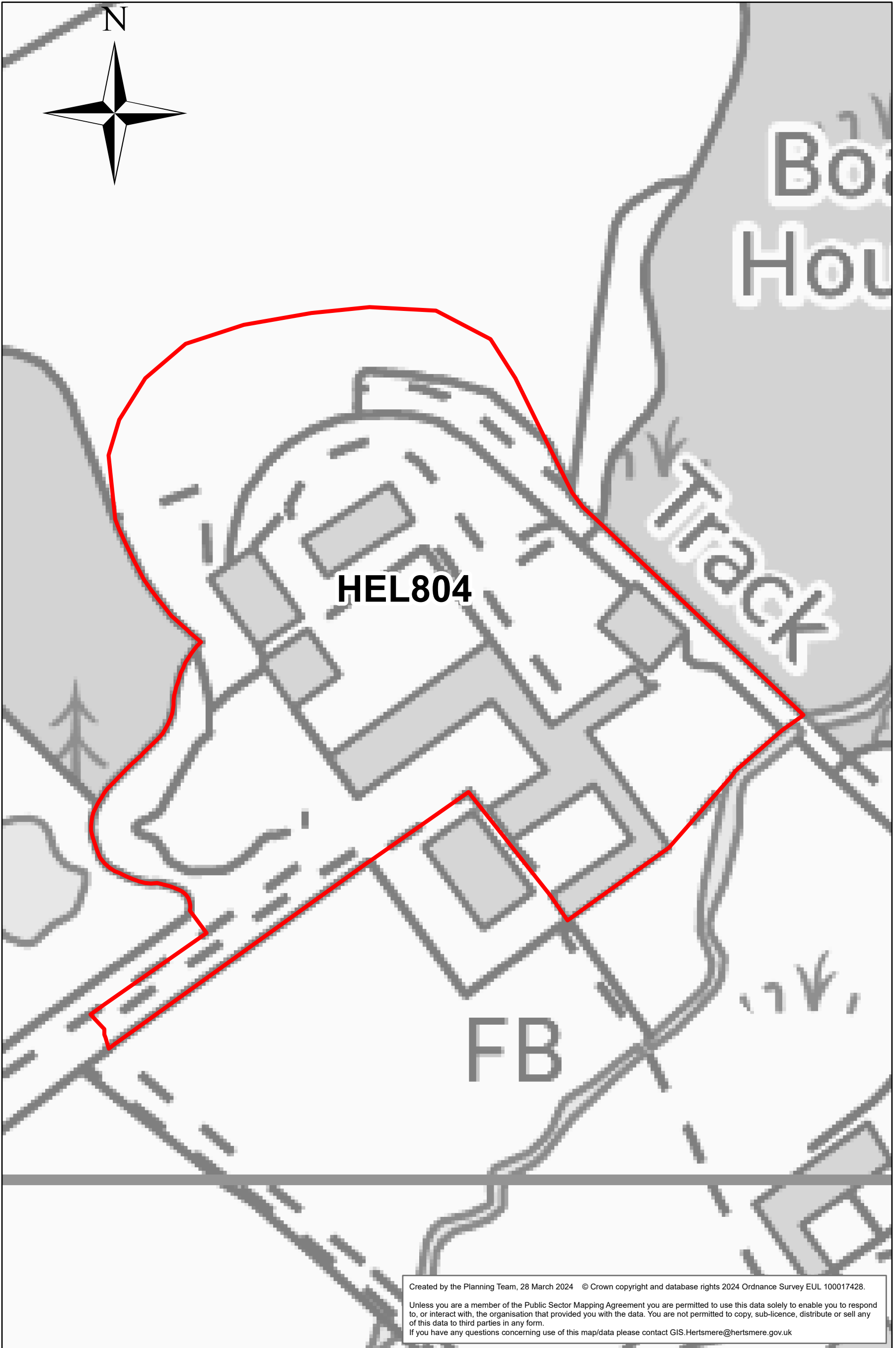
Hilfield Farm



0 0.0225 0.045 0.09 Miles

HEL804

Home Farm

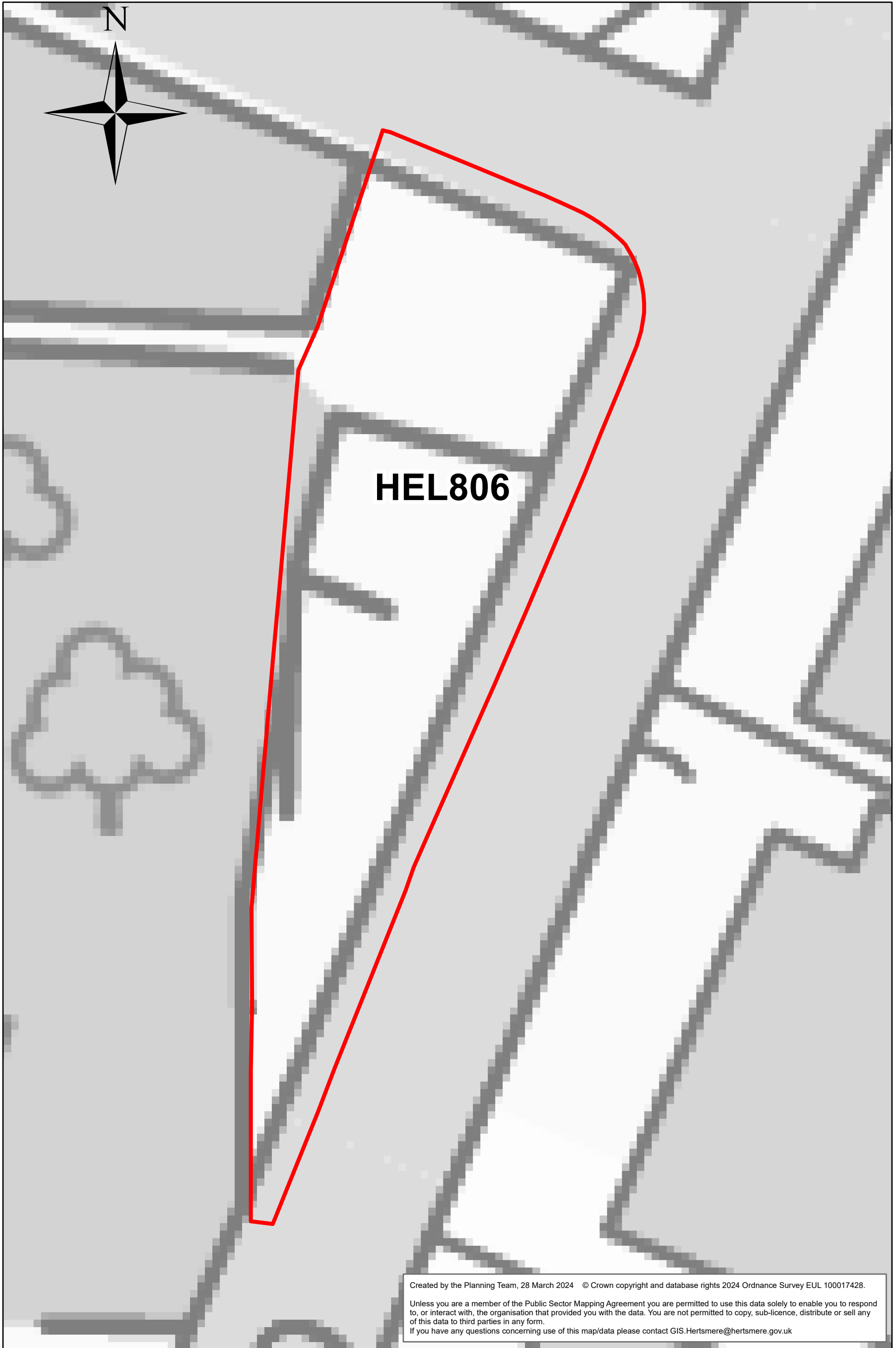


Created by the Planning Team, 28 March 2024 © Crown copyright and database rights 2024 Ordnance Survey EUL 100017428.
Unless you are a member of the Public Sector Mapping Agreement you are permitted to use this data solely to enable you to respond to, or interact with, the organisation that provided you with the data. You are not permitted to copy, sub-licence, distribute or sell any of this data to third parties in any form.
If you have any questions concerning use of this map/data please contact GIS.Hertsmere@hertsmere.gov.uk

0 0.01 0.02 0.04 Miles

HEL806

Land East of Furzefield Wood



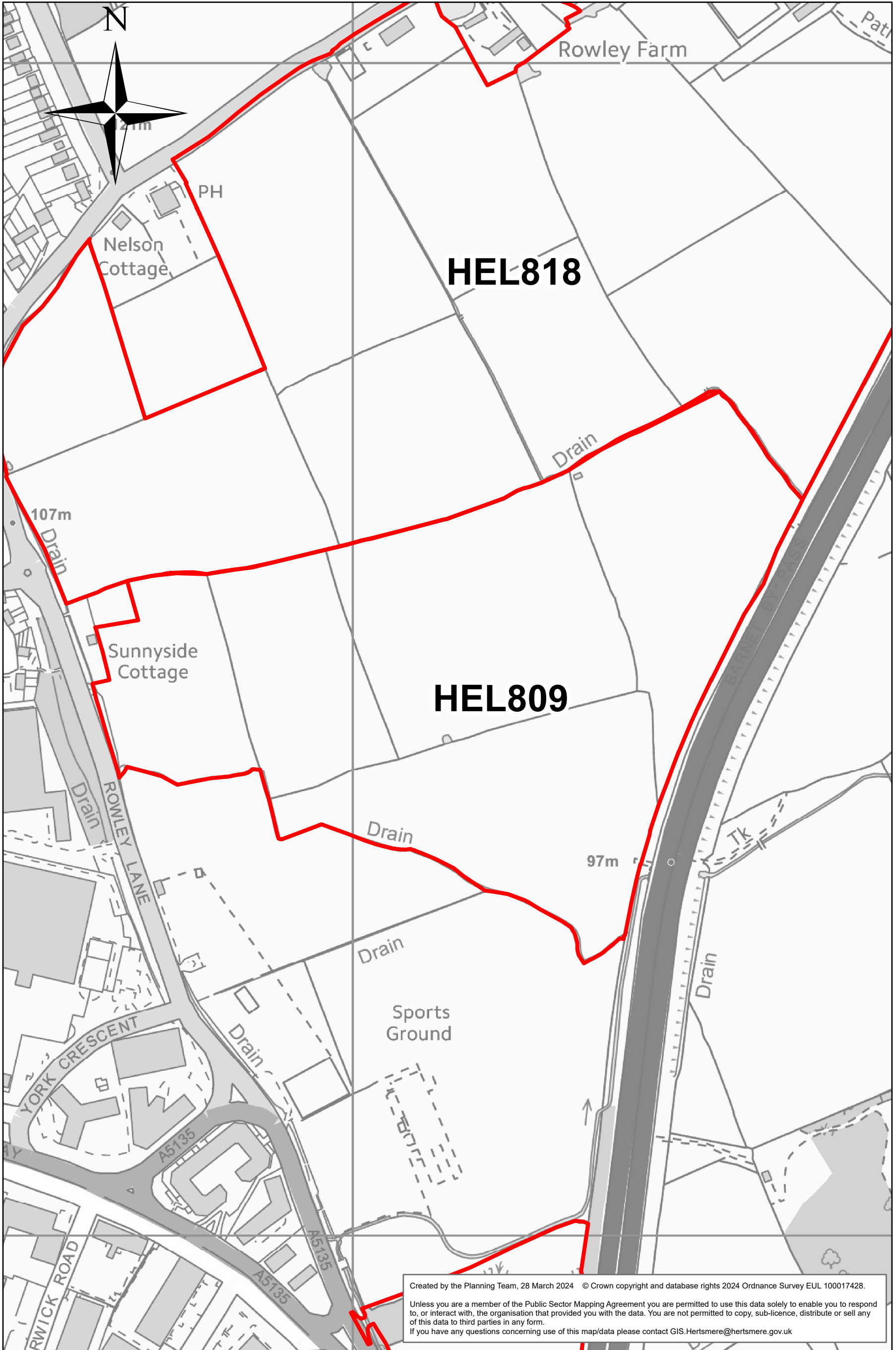
Created by the Planning Team, 28 March 2024 © Crown copyright and database rights 2024 Ordnance Survey EUL 100017428.

Unless you are a member of the Public Sector Mapping Agreement you are permitted to use this data solely to enable you to respond to, or interact with, the organisation that provided you with the data. You are not permitted to copy, sub-licence, distribute or sell any of this data to third parties in any form.
If you have any questions concerning use of this map/data please contact GIS.Hertsmere@hertsmere.gov.uk

0 0.005 0.01 0.02
Miles

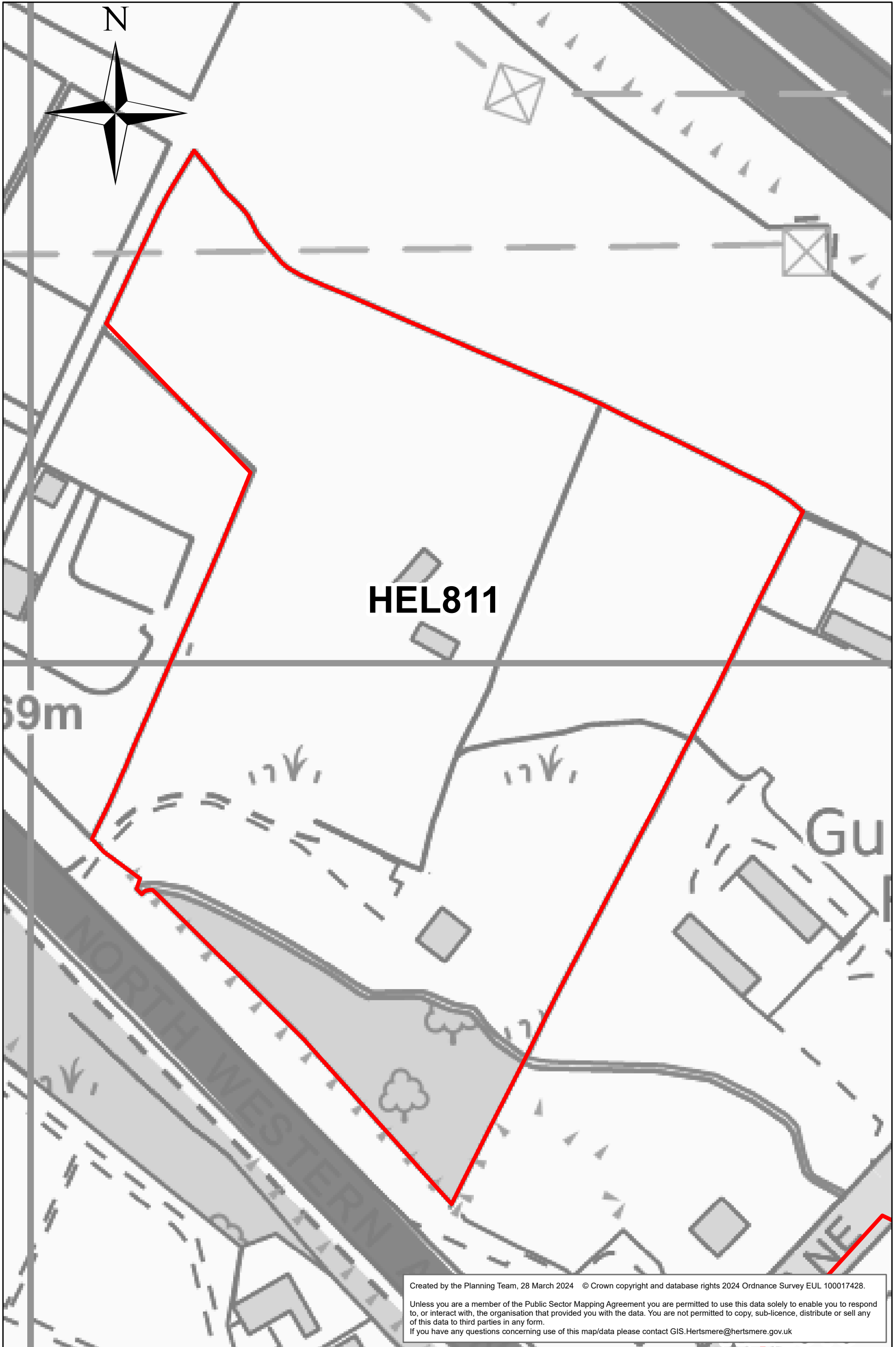
HEL809

Land to the East of Rowley Lane



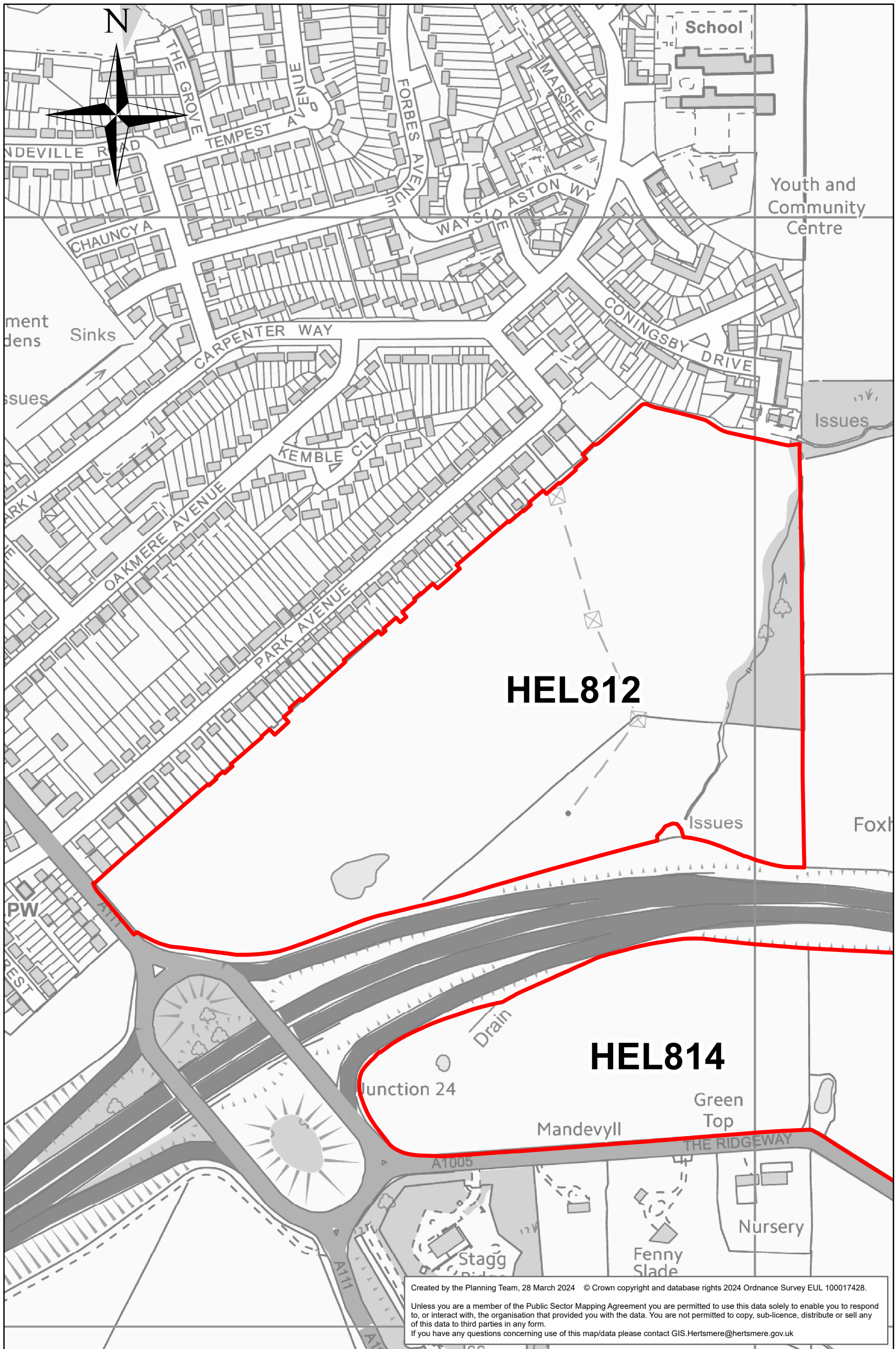
HEL811

Land to the west of Gullimore Farm



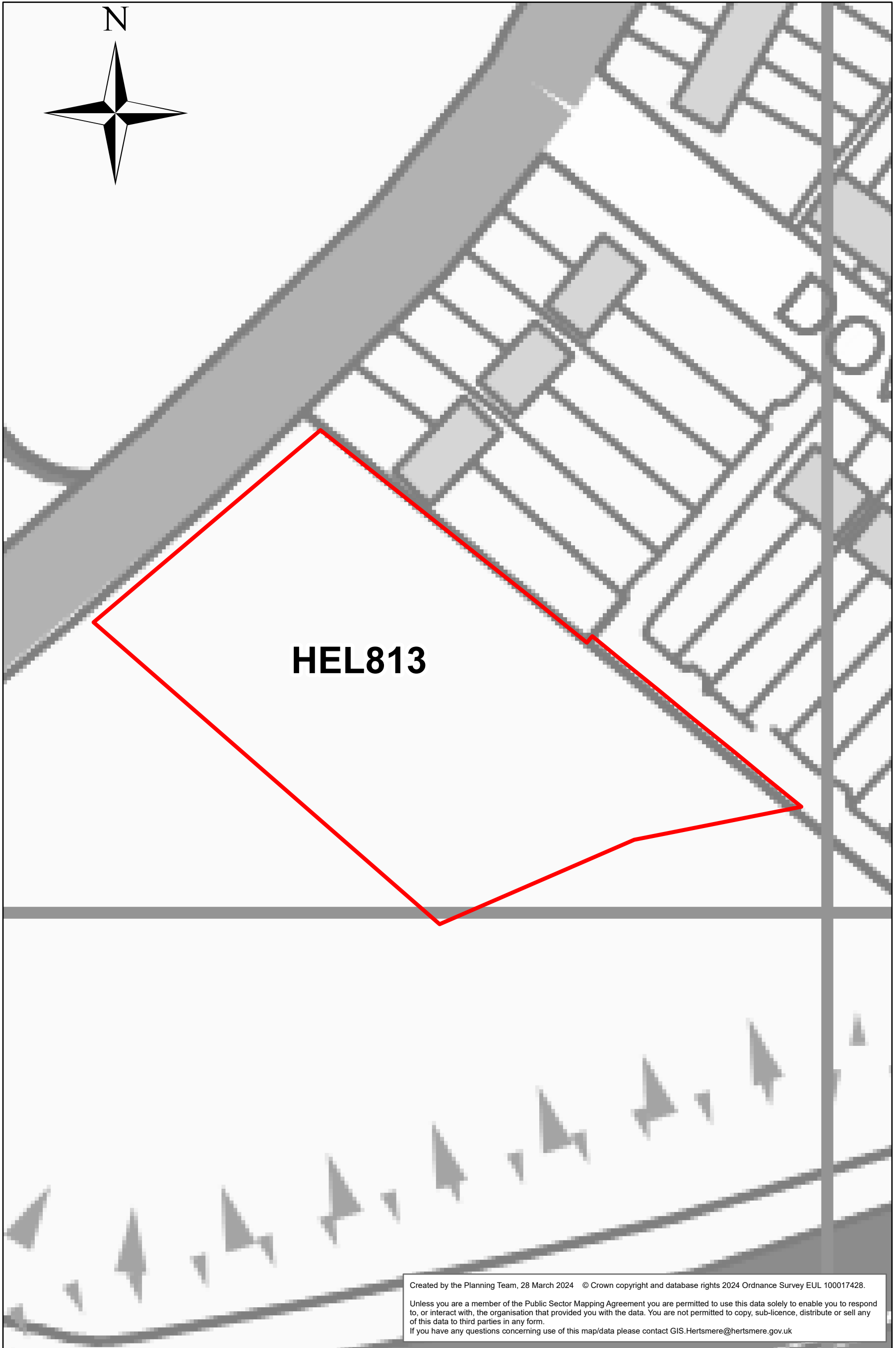
HEL812

Land to East of Southgate Road



HEL813

Land South of Barnet Road



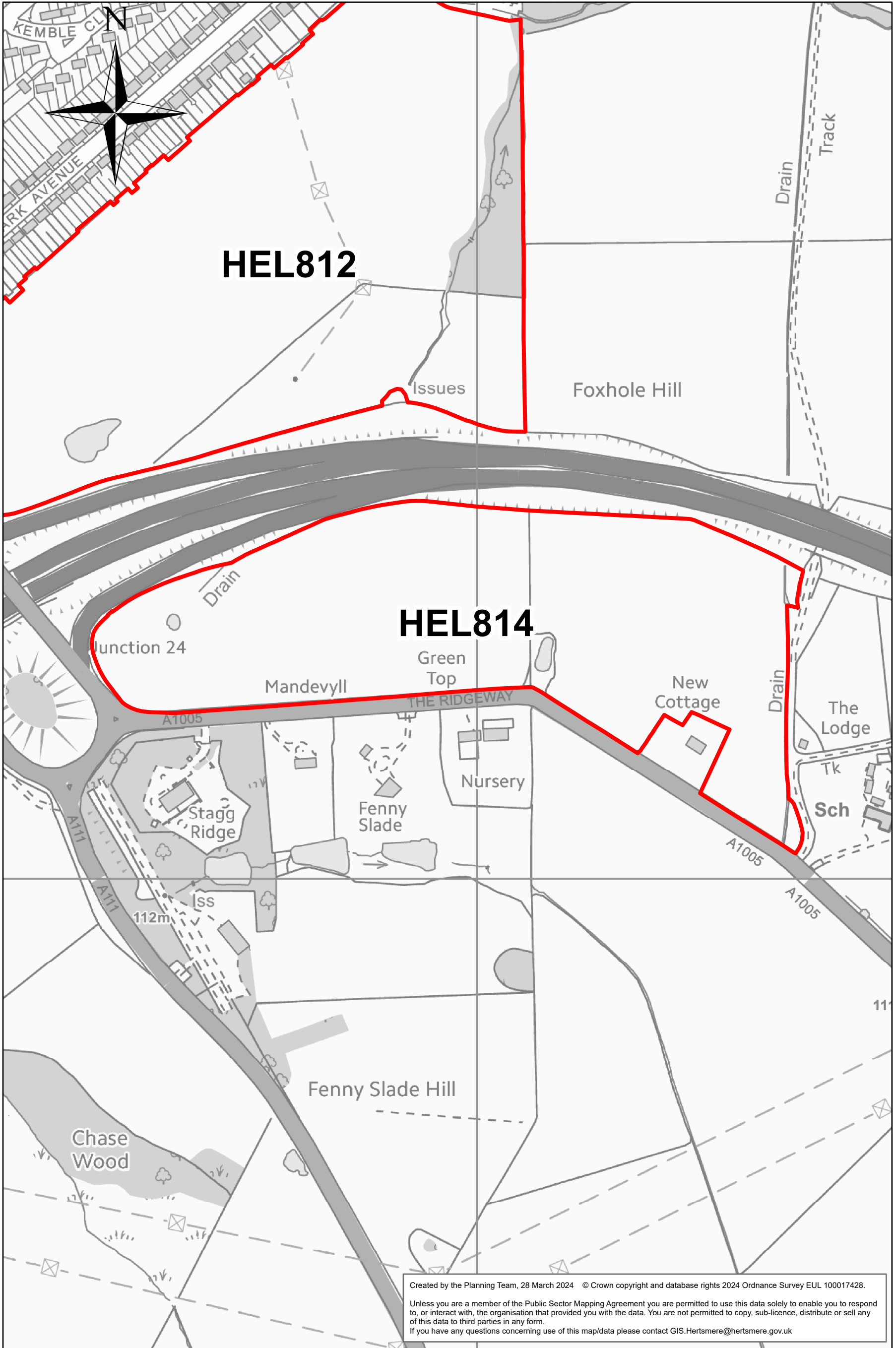
Created by the Planning Team, 28 March 2024 © Crown copyright and database rights 2024 Ordnance Survey EUL 100017428.

Unless you are a member of the Public Sector Mapping Agreement you are permitted to use this data solely to enable you to respond to, or interact with, the organisation that provided you with the data. You are not permitted to copy, sub-licence, distribute or sell any of this data to third parties in any form.
If you have any questions concerning use of this map/data please contact GIS.Hertsmere@hertsmere.gov.uk

0 0.01 0.02 0.04 Miles

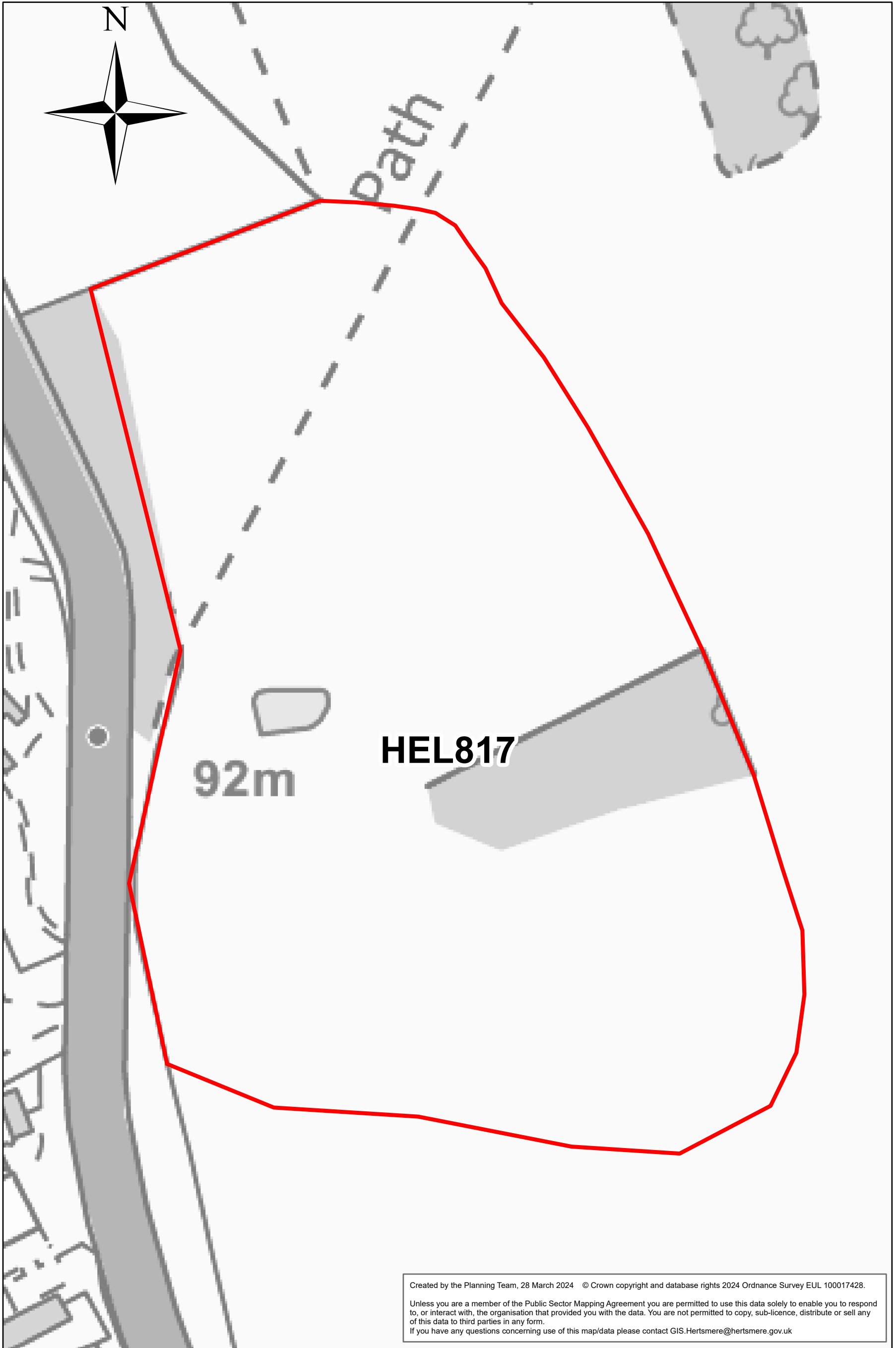
HEL814

Land South East of Junction 24 (M25)



HEL817

Rectory Farm

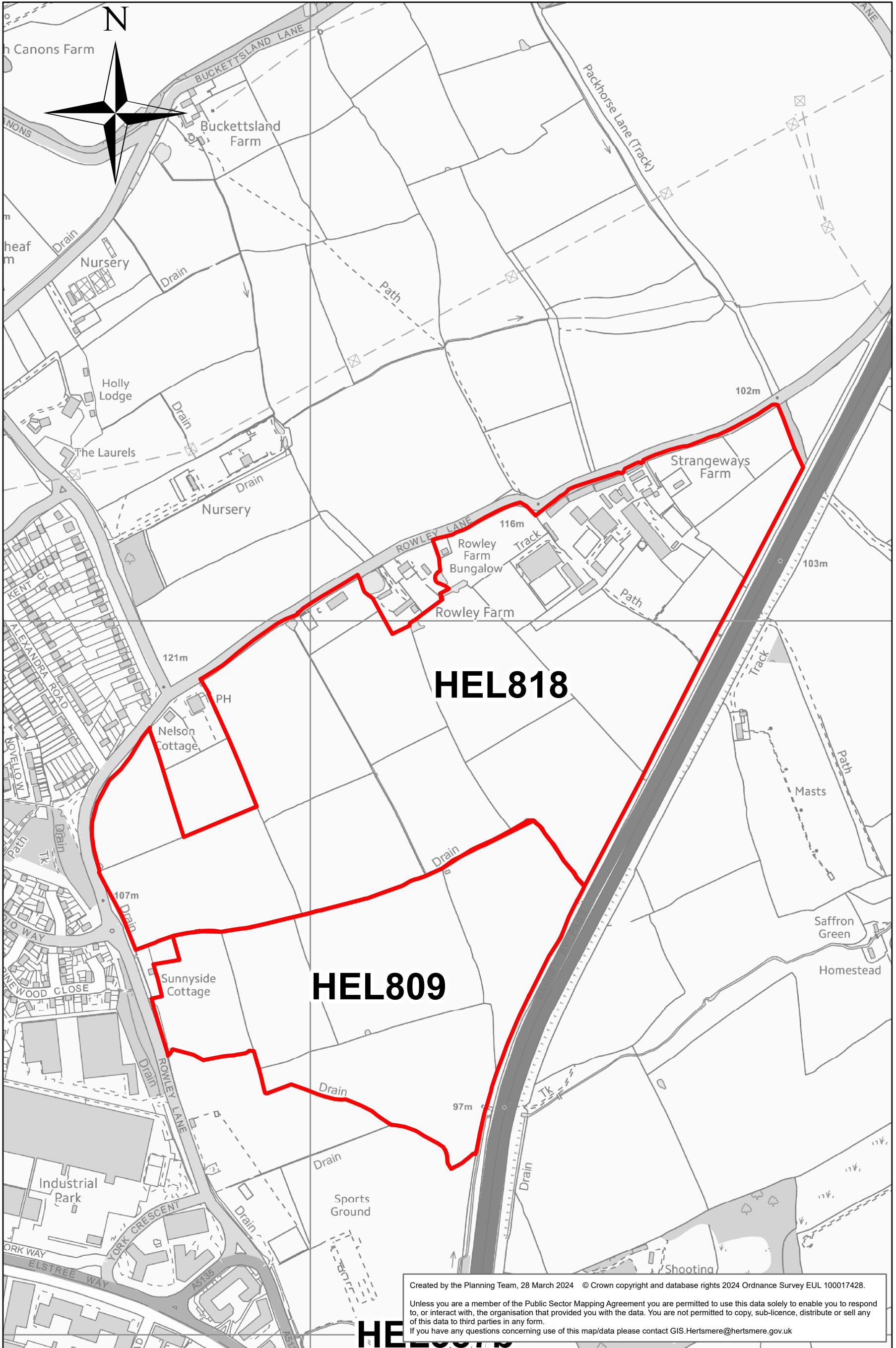


Created by the Planning Team, 28 March 2024 © Crown copyright and database rights 2024 Ordnance Survey EUL 100017428.
Unless you are a member of the Public Sector Mapping Agreement you are permitted to use this data solely to enable you to respond to, or interact with, the organisation that provided you with the data. You are not permitted to copy, sub-licence, distribute or sell any of this data to third parties in any form.
If you have any questions concerning use of this map/data please contact GIS.Hertsmere@hertsmere.gov.uk

0 0.0175 0.035 0.07 Miles

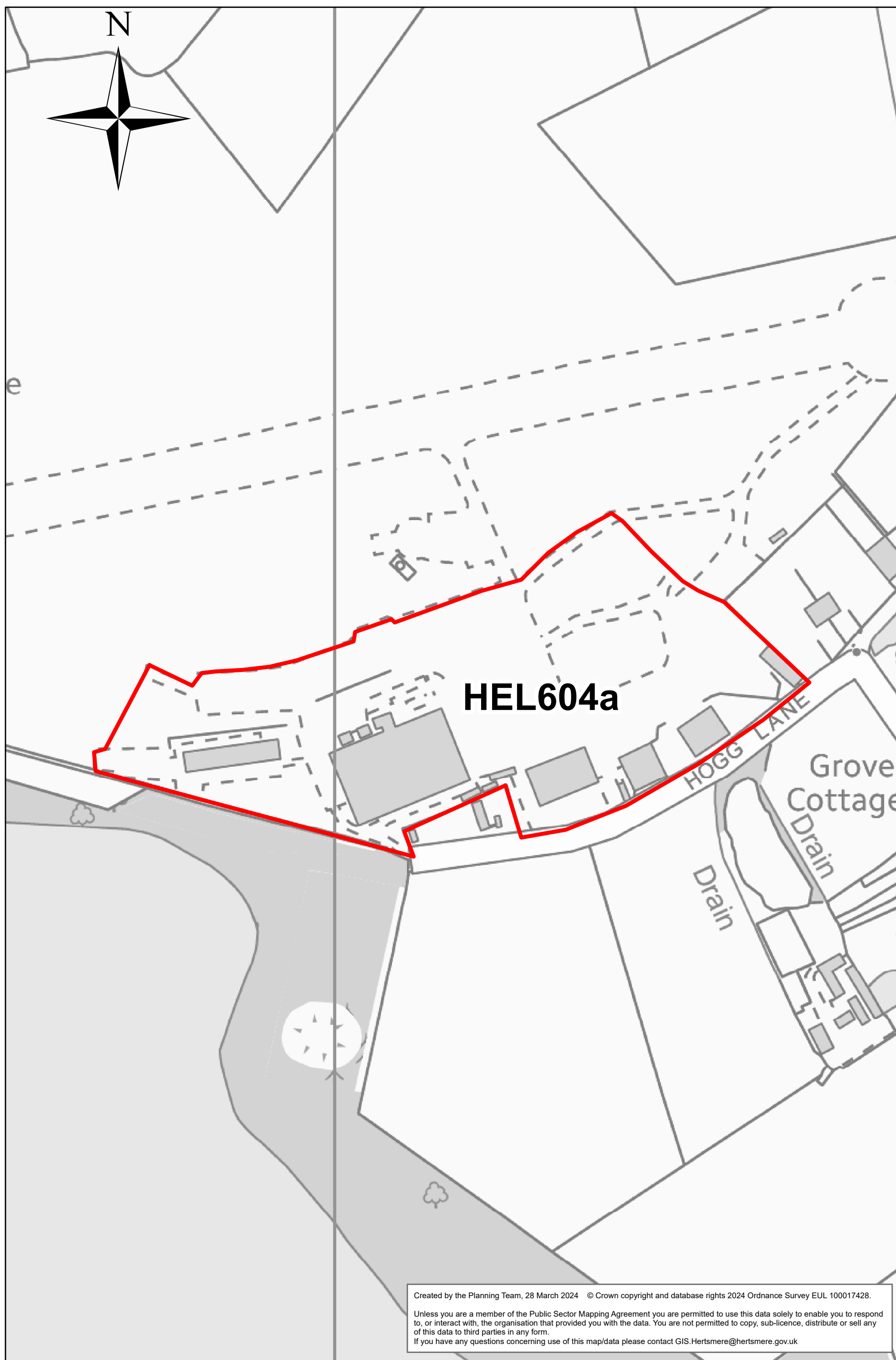
HEL818

Land South of Rowley Lane



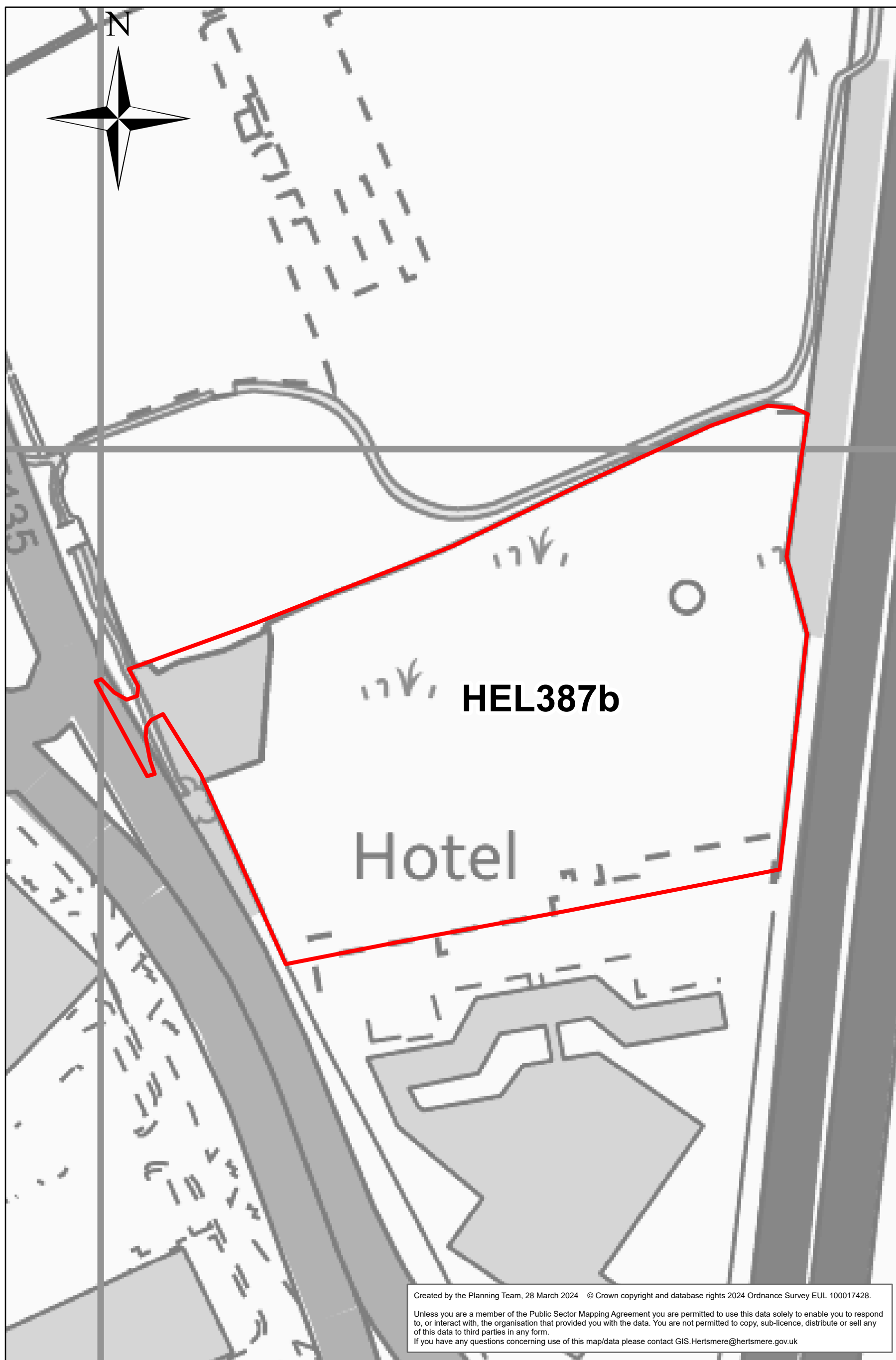
HEL604a

Elstree Aerodrome



HEL387b

Land North of Holiday Inn (Safeguarded)

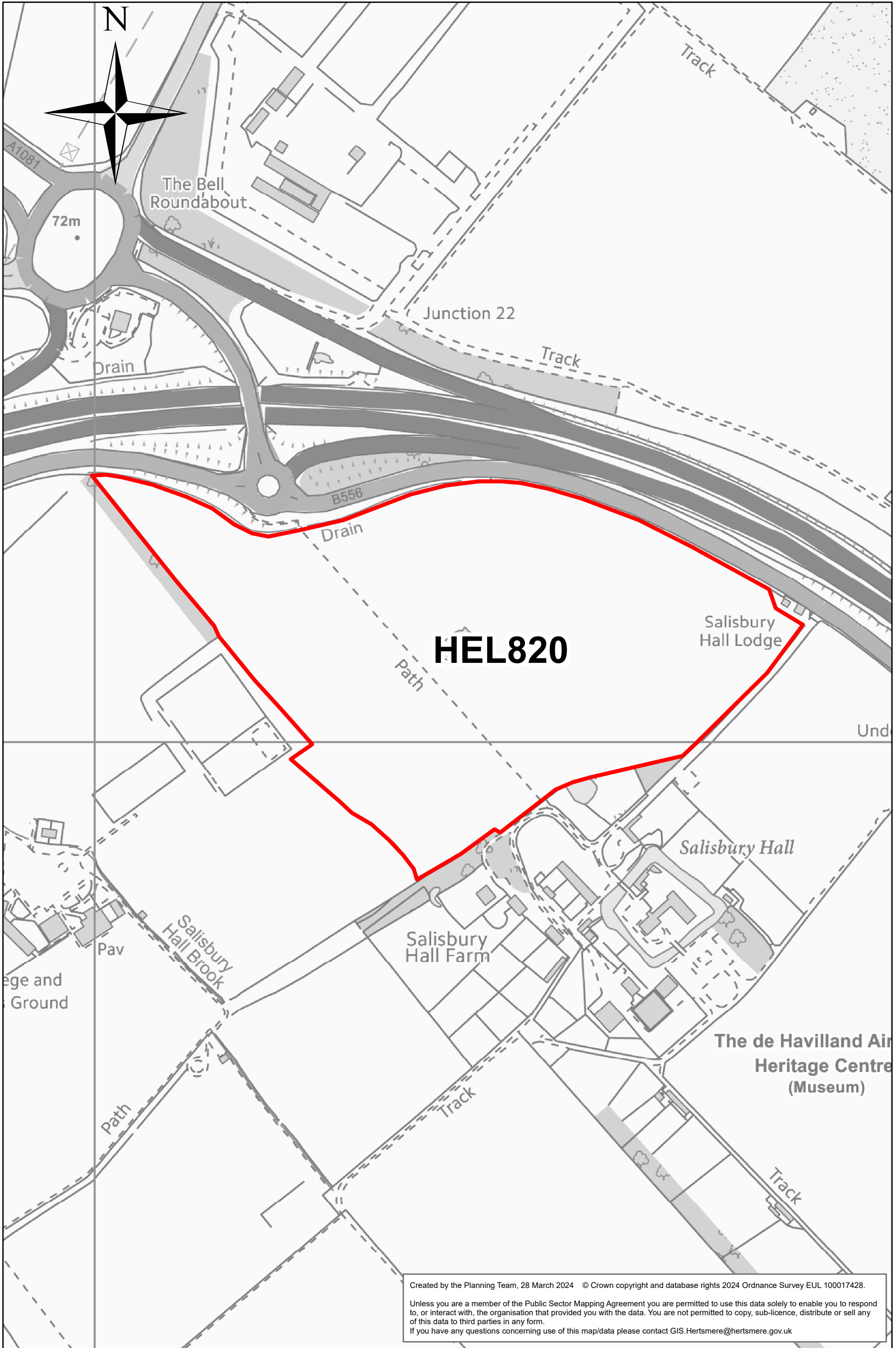


Created by the Planning Team, 28 March 2024 © Crown copyright and database rights 2024 Ordnance Survey EUL 100017428.
Unless you are a member of the Public Sector Mapping Agreement you are permitted to use this data solely to enable you to respond to, or interact with, the organisation that provided you with the data. You are not permitted to copy, sub-licence, distribute or sell any of this data to third parties in any form.
If you have any questions concerning use of this map/data please contact GIS.Hertsmere@hertsmere.gov.uk

0 0.0175 0.035 0.07 Miles

HEL820

Land North of Salisbury Hall



HEL816

Mercure Hotel and Adjacent Land

