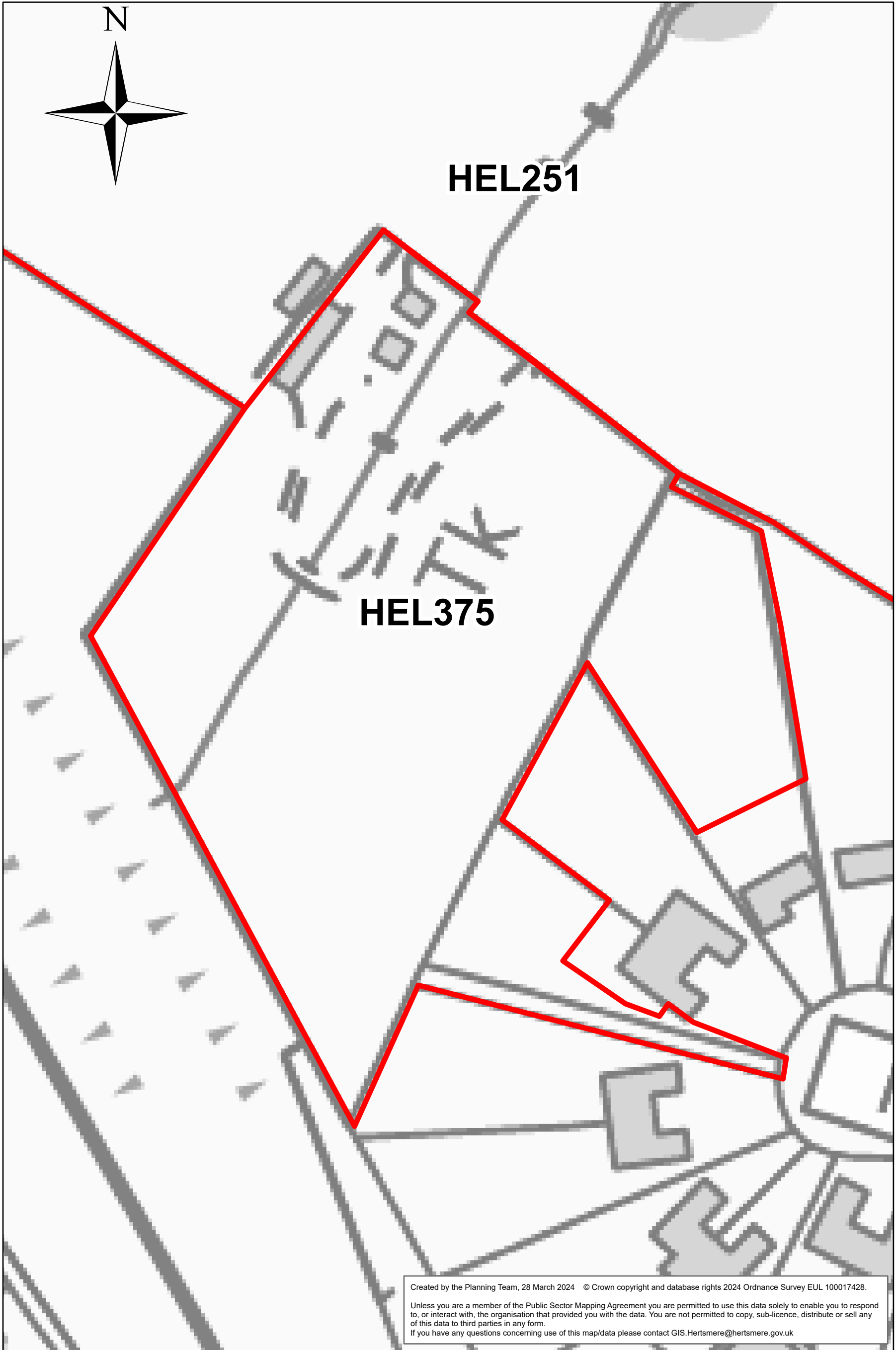


HEL375

Manor Road



Created by the Planning Team, 28 March 2024 © Crown copyright and database rights 2024 Ordnance Survey EUL 100017428.

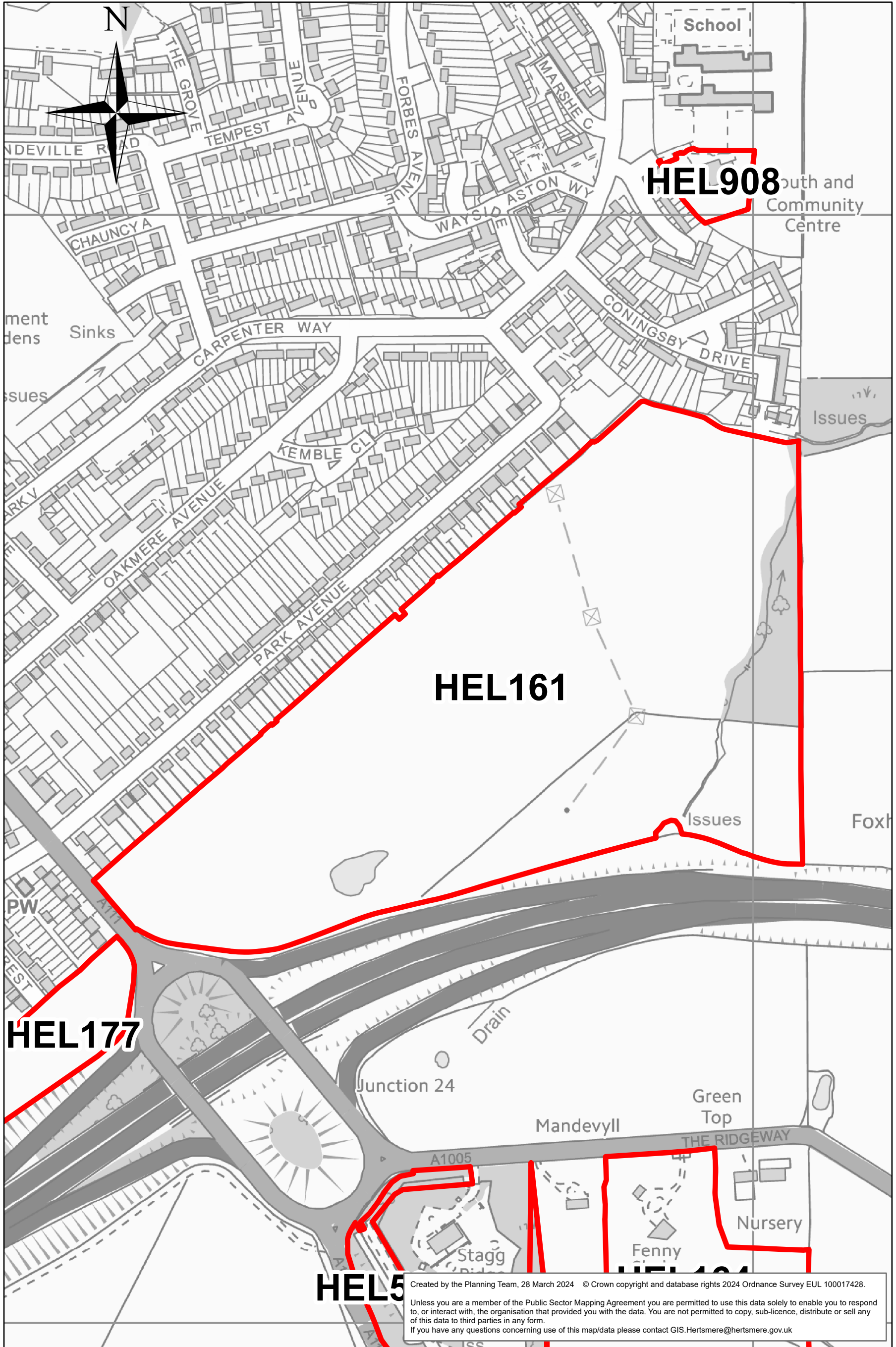
Unless you are a member of the Public Sector Mapping Agreement you are permitted to use this data solely to enable you to respond to, or interact with, the organisation that provided you with the data. You are not permitted to copy, sub-licence, distribute or sell any of this data to third parties in any form.

If you have any questions concerning use of this map/data please contact [GIS.Hertsmere@hertsmere.gov.uk](mailto:GIS.Hertsmere@hertsmere.gov.uk)

0 0.01 0.02 0.04 Miles

# HEL161

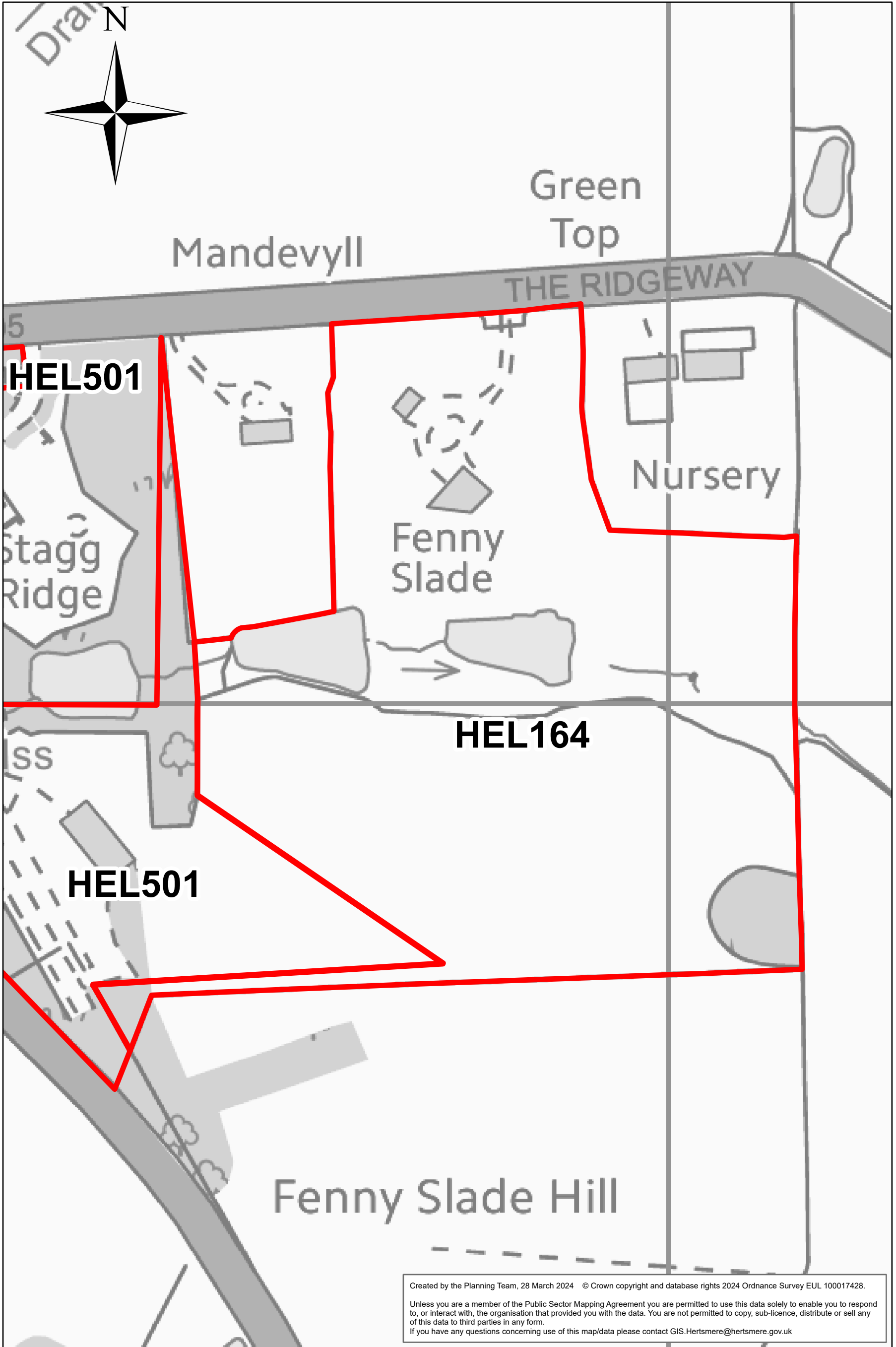
## Land East of Southgate Road



Created by the Planning Team, 28 March 2024 © Crown copyright and database rights 2024 Ordnance Survey EUL 100017428.  
Unless you are a member of the Public Sector Mapping Agreement you are permitted to use this data solely to enable you to respond to, or interact with, the organisation that provided you with the data. You are not permitted to copy, sub-licence, distribute or sell any of this data to third parties in any form.  
If you have any questions concerning use of this map/data please contact [GIS.Hertsme@hertsme.gov.uk](mailto:GIS.Hertsme@hertsme.gov.uk)

HEL164

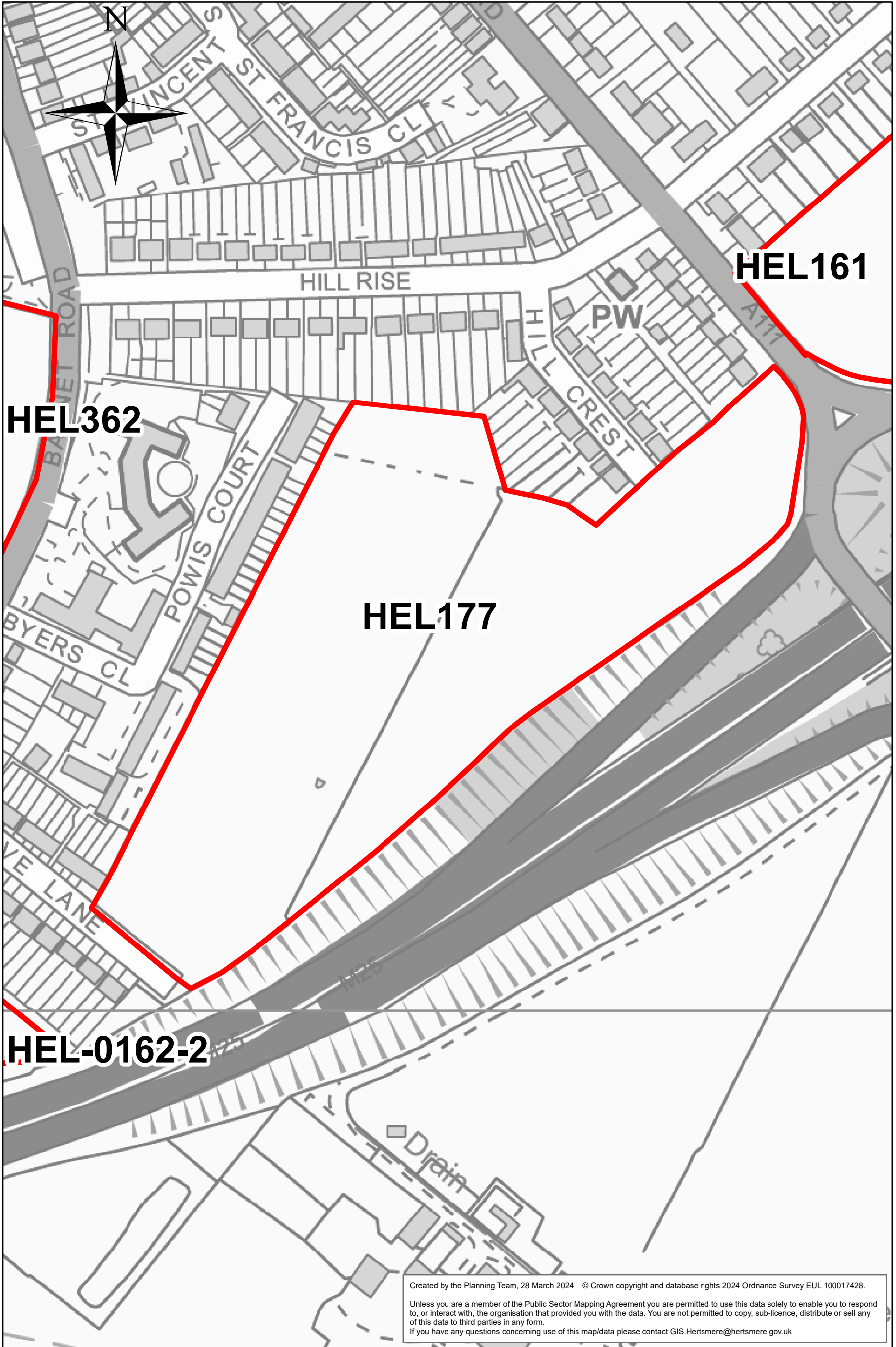
Fenny Slade



0 0.025 0.05 0.1 Miles

# HEL177

## Dove Lane



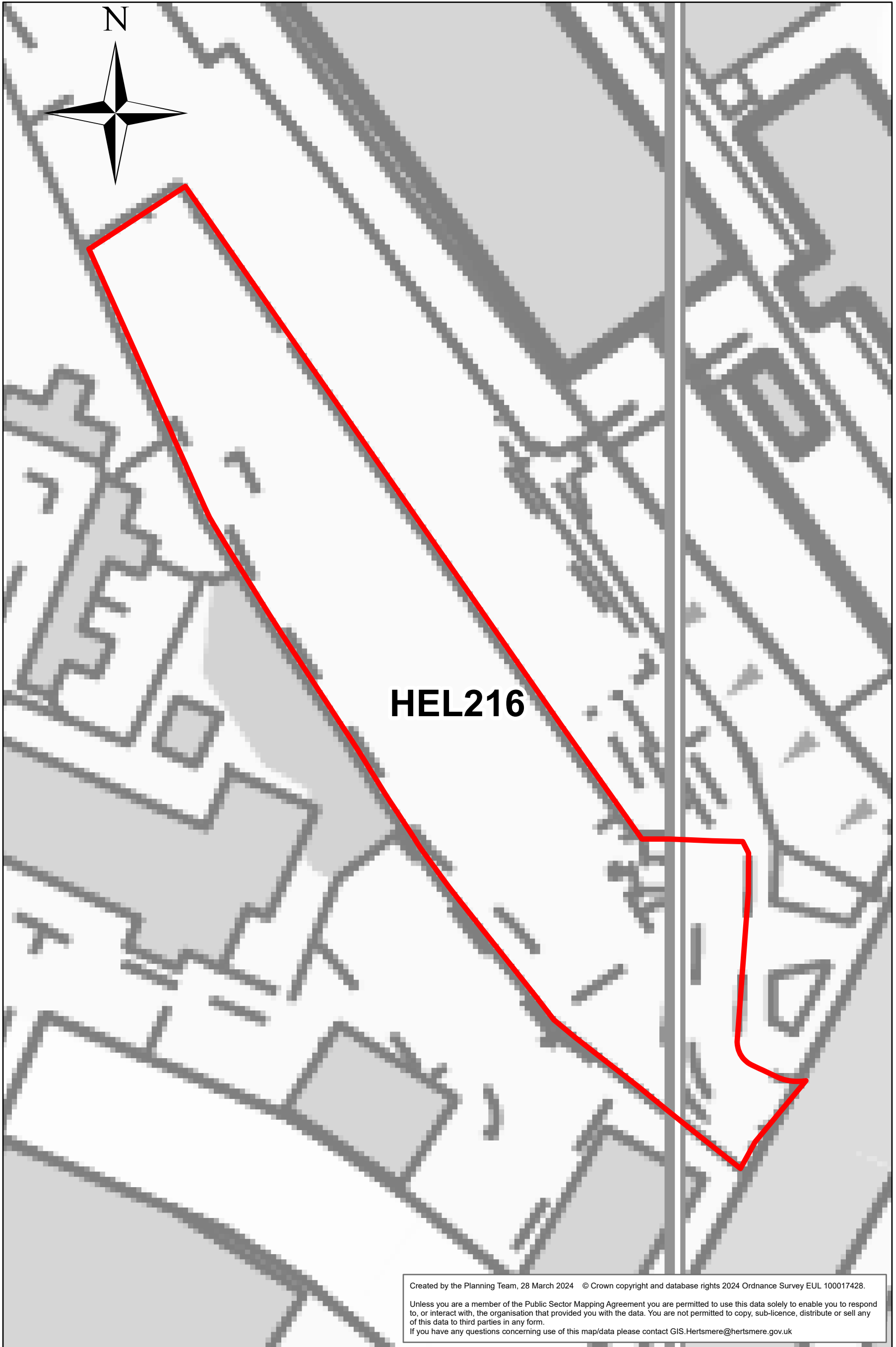
Created by the Planning Team, 28 March 2024 © Crown copyright and database rights 2024 Ordnance Survey EUL 100017428.

Unless you are a member of the Public Sector Mapping Agreement you are permitted to use this data solely to enable you to respond to, or interact with, the organisation that provided you with the data. You are not permitted to copy, sub-licence, distribute or sell any of this data to third parties in any form.  
If you have any questions concerning use of this map/data please contact [GIS.Hertsmere@hertsmere.gov.uk](mailto:GIS.Hertsmere@hertsmere.gov.uk)

0 0.035 0.07 0.14 Miles

# HEL216

## Land west of Potters Bar station

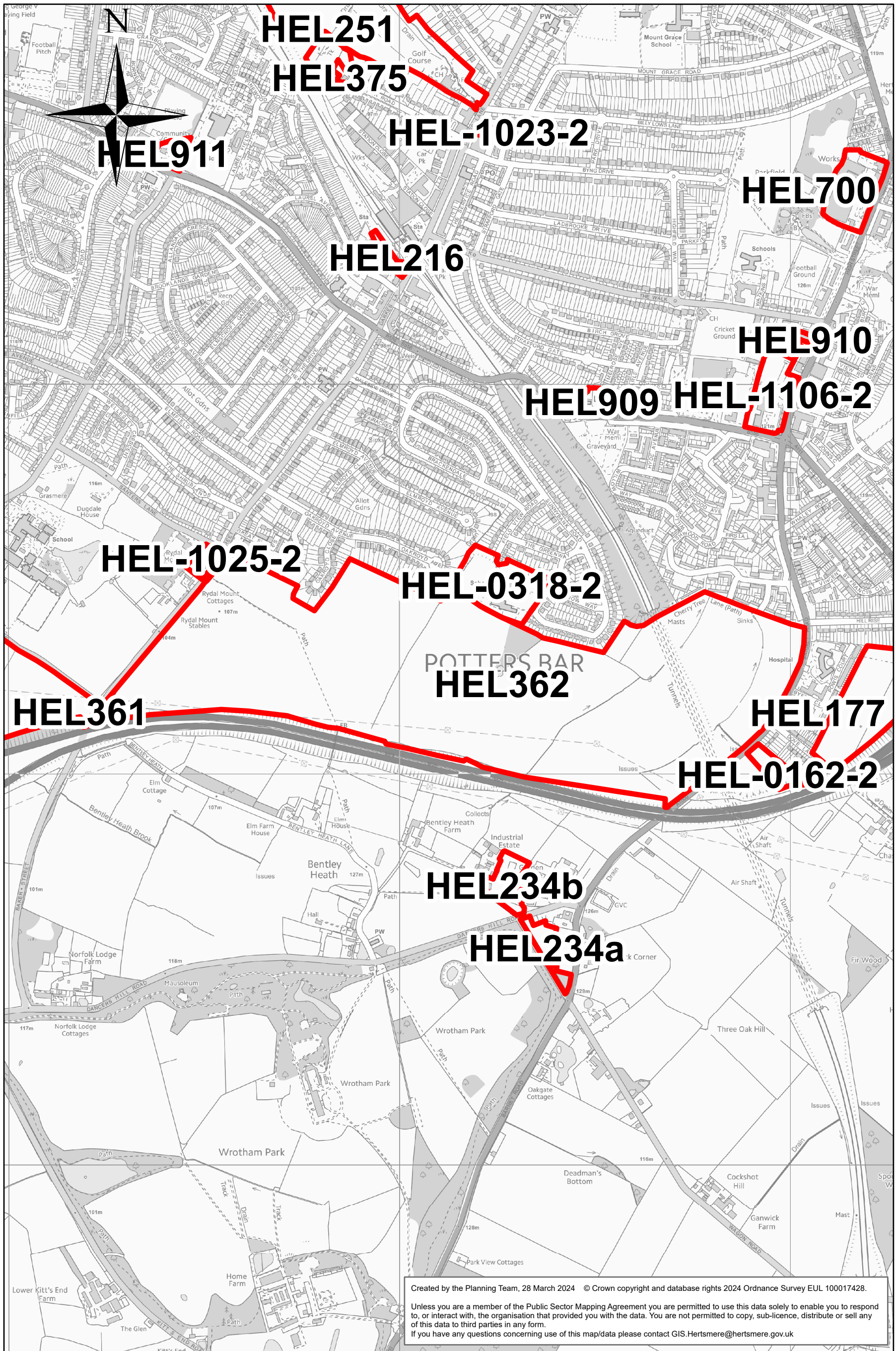


Created by the Planning Team, 28 March 2024 © Crown copyright and database rights 2024 Ordnance Survey EUL 100017428.  
Unless you are a member of the Public Sector Mapping Agreement you are permitted to use this data solely to enable you to respond to, or interact with, the organisation that provided you with the data. You are not permitted to copy, sub-licence, distribute or sell any of this data to third parties in any form.  
If you have any questions concerning use of this map/data please contact [GIS.Hertsme@hertsme.gov.uk](mailto:GIS.Hertsme@hertsme.gov.uk)

0 0.0075 0.015 0.03 Miles

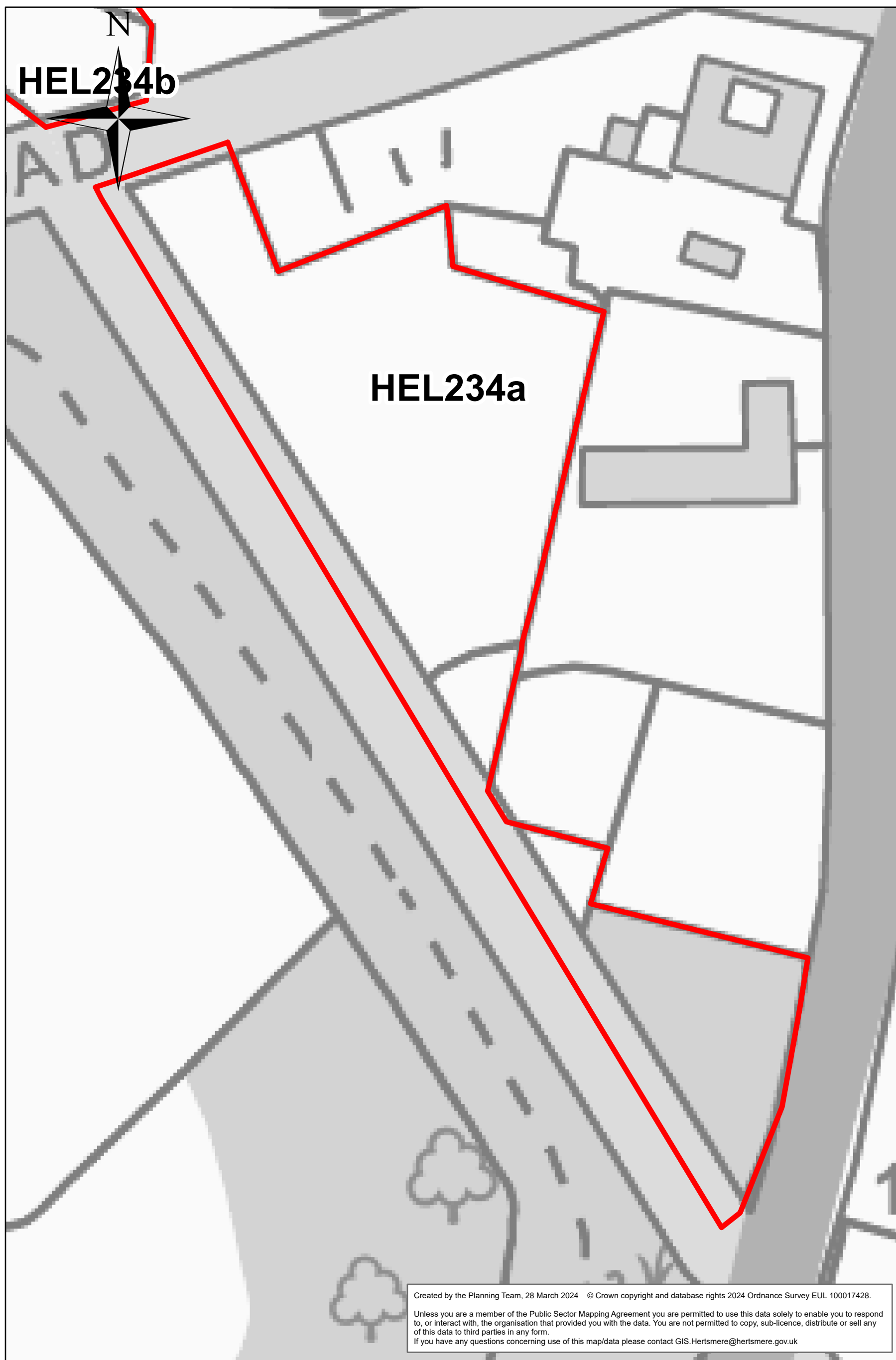
# HEL362

## Land South of Potters Bar (Wrotham Park West Barnet Road East Baker



HEL234a

Well Cottage, Wagon Road



Created by the Planning Team, 28 March 2024 © Crown copyright and database rights 2024 Ordnance Survey EUL 100017428.  
Unless you are a member of the Public Sector Mapping Agreement you are permitted to use this data solely to enable you to respond to, or interact with, the organisation that provided you with the data. You are not permitted to copy, sub-licence, distribute or sell any of this data to third parties in any form.  
If you have any questions concerning use of this map/data please contact [GIS.Hertsmere@hertsmere.gov.uk](mailto:GIS.Hertsmere@hertsmere.gov.uk)

0 0.01 0.02 0.04 Miles

HEL234b

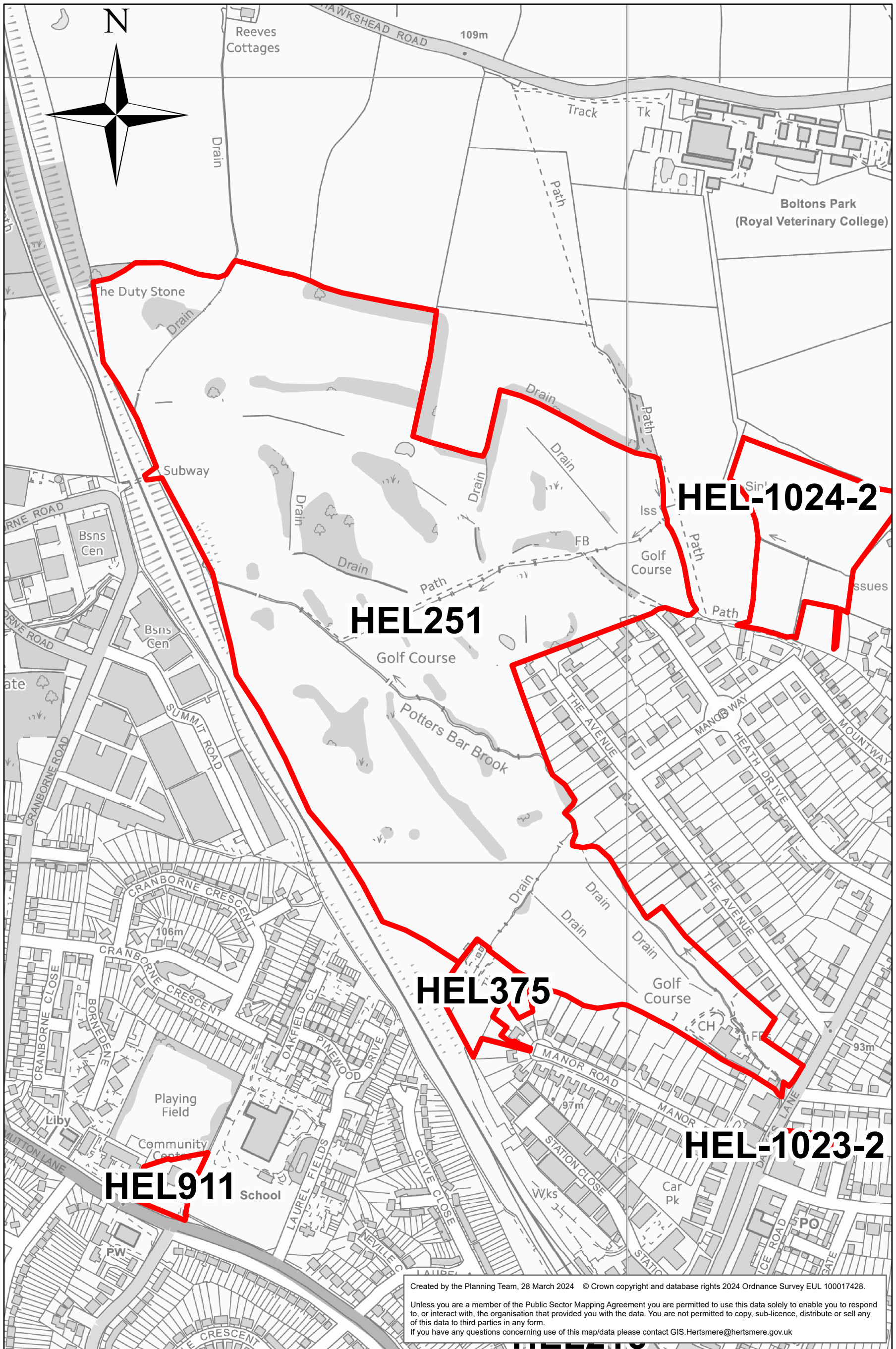
Well Cottage, Dancers Hill Road (White House Site)






# HEL251

## Former Potters Bar Golf Course

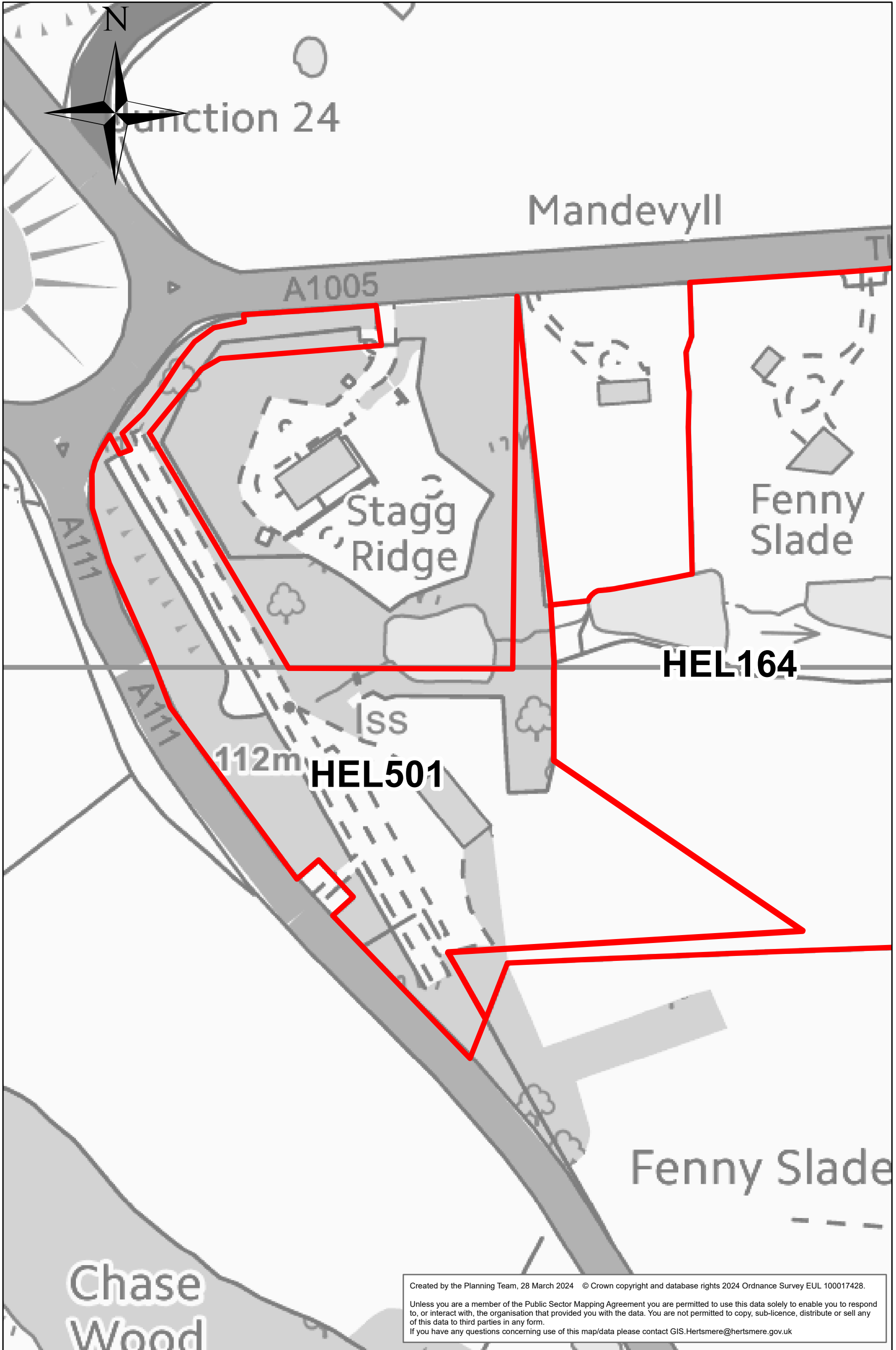


Created by the Planning Team, 28 March 2024 © Crown copyright and database rights 2024 Ordnance Survey EUL 100017428.  
Unless you are a member of the Public Sector Mapping Agreement you are permitted to use this data solely to enable you to respond to, or interact with, the organisation that provided you with the data. You are not permitted to copy, sub-licence, distribute or sell any of this data to third parties in any form.  
If you have any questions concerning use of this map/data please contact GIS.Hertsme@hertsme.gov.uk



# HEL501

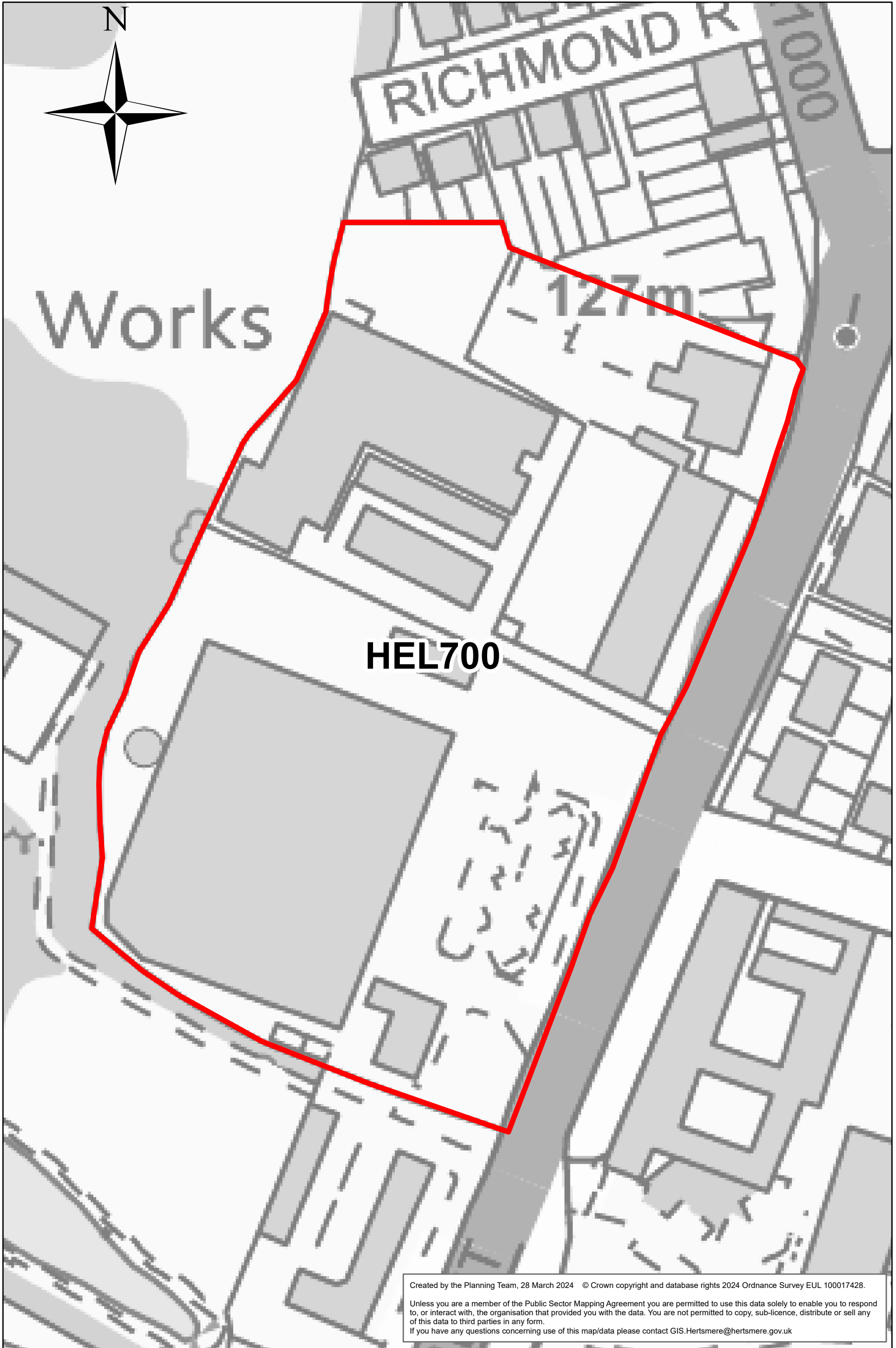
Adjoining (Fenny Slade)



0 0.025 0.05 0.1 Miles

HEL700

Potters Bar bus depot and Hollies Way

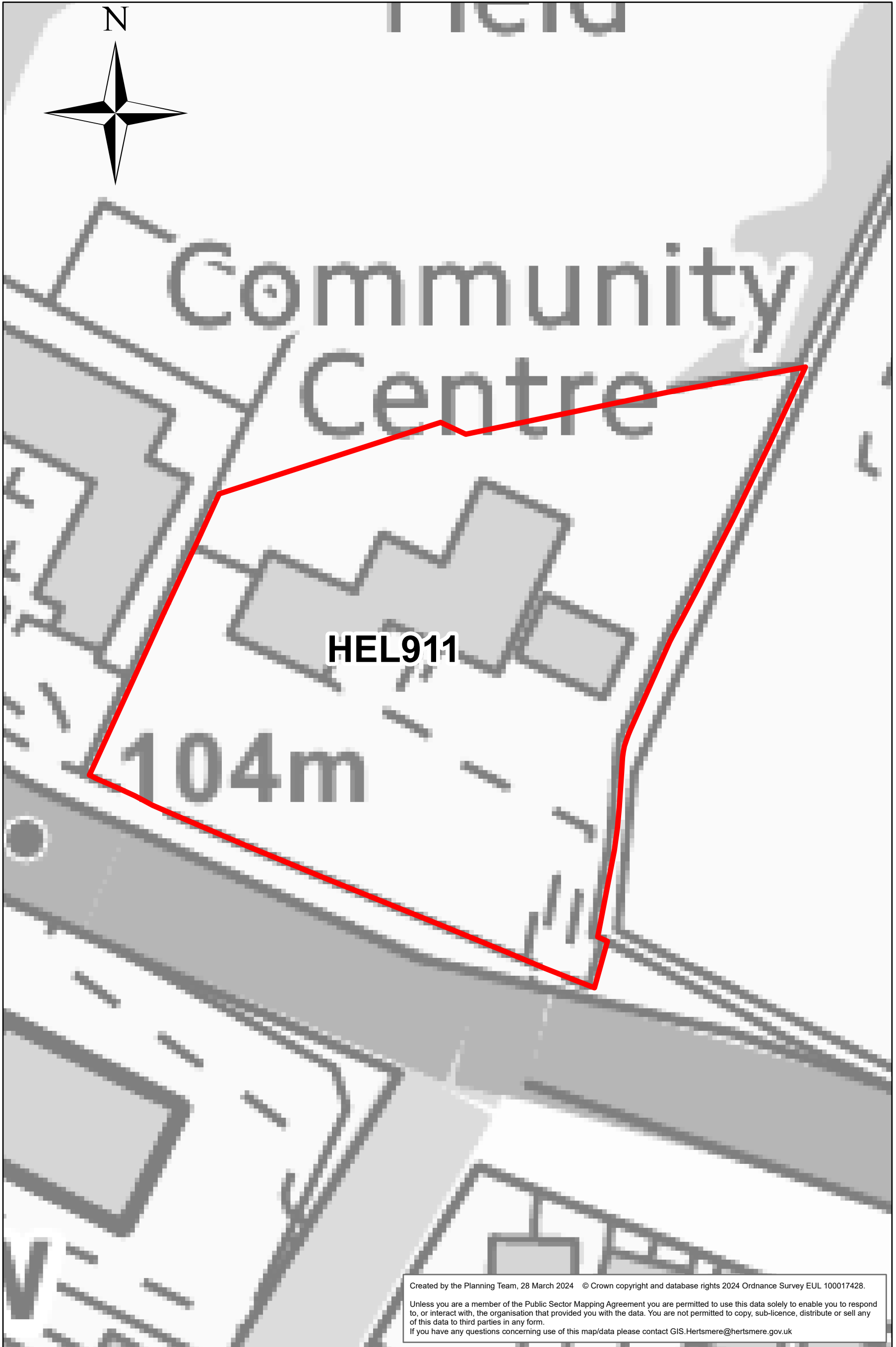


Created by the Planning Team, 28 March 2024 © Crown copyright and database rights 2024 Ordnance Survey EUL 100017428.  
Unless you are a member of the Public Sector Mapping Agreement you are permitted to use this data solely to enable you to respond to, or interact with, the organisation that provided you with the data. You are not permitted to copy, sub-licence, distribute or sell any of this data to third parties in any form.  
If you have any questions concerning use of this map/data please contact [GIS.Hertsmere@hertsmere.gov.uk](mailto:GIS.Hertsmere@hertsmere.gov.uk)

0 0.015 0.03 0.06 Miles

HEL911

# Elm Court Community Centre



Created by the Planning Team, 28 March 2024 © Crown copyright and database rights 2024 Ordnance Survey EUL 100017428.  
Unless you are a member of the Public Sector Mapping Agreement you are permitted to use this data solely to enable you to respond to, or interact with, the organisation that provided you with the data. You are not permitted to copy, sub-licence, distribute or sell any of this data to third parties in any form.  
If you have any questions concerning use of this map/data please contact [GIS.Hertsmere@hertsmere.gov.uk](mailto:GIS.Hertsmere@hertsmere.gov.uk)



# HEL910

## The Park, ESC



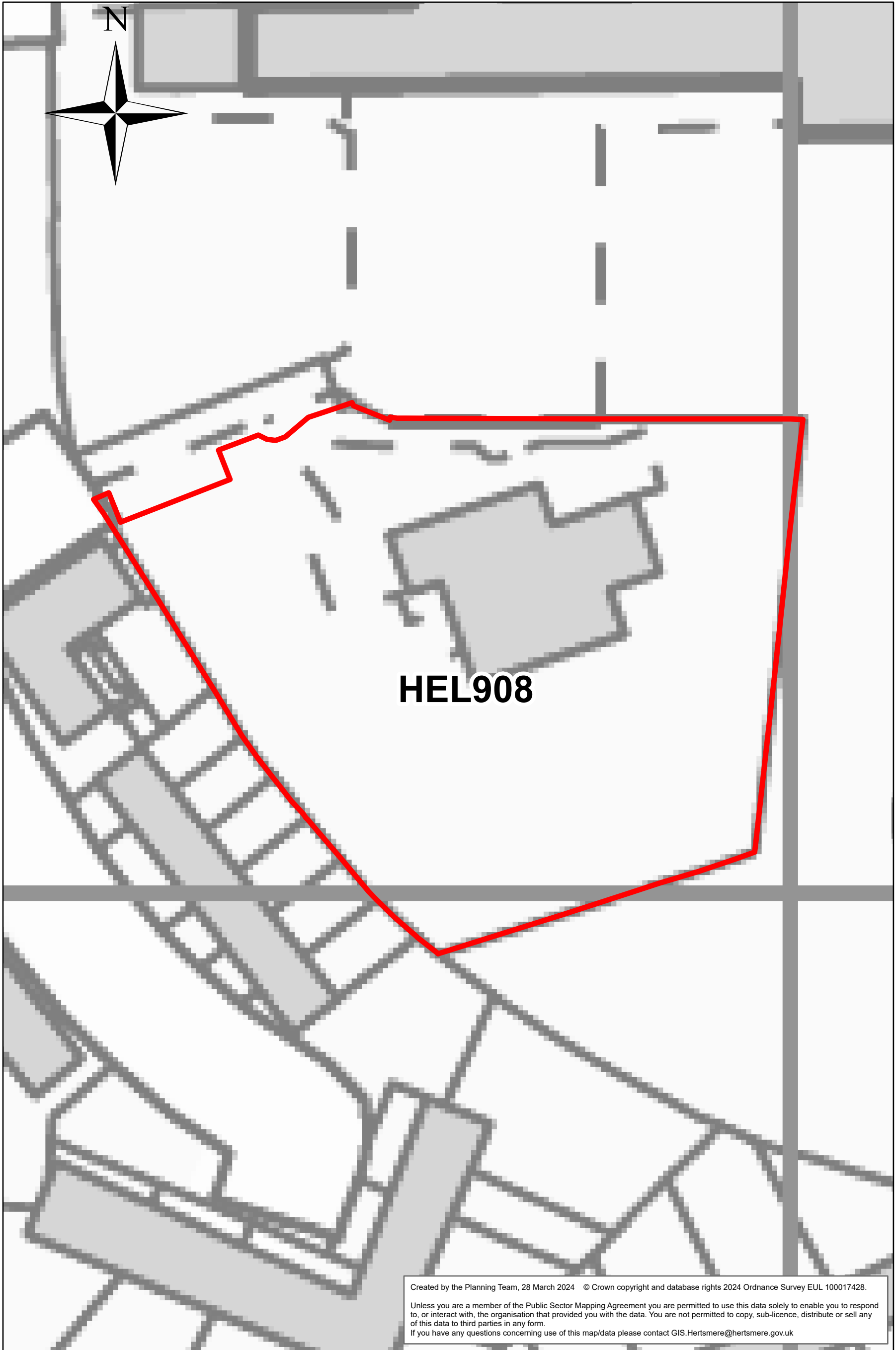
Created by the Planning Team, 28 March 2024 © Crown copyright and database rights 2024 Ordnance Survey EUL 100017428.

Unless you are a member of the Public Sector Mapping Agreement you are permitted to use this data solely to enable you to respond to, or interact with, the organisation that provided you with the data. You are not permitted to copy, sub-licence, distribute or sell any of this data to third parties in any form.  
If you have any questions concerning use of this map/data please contact [GIS.Hertsmere@hertsmere.gov.uk](mailto:GIS.Hertsmere@hertsmere.gov.uk)

0 0.005 0.01 0.02  
Miles

HEL908

# Oakmere Youth and Community Centre

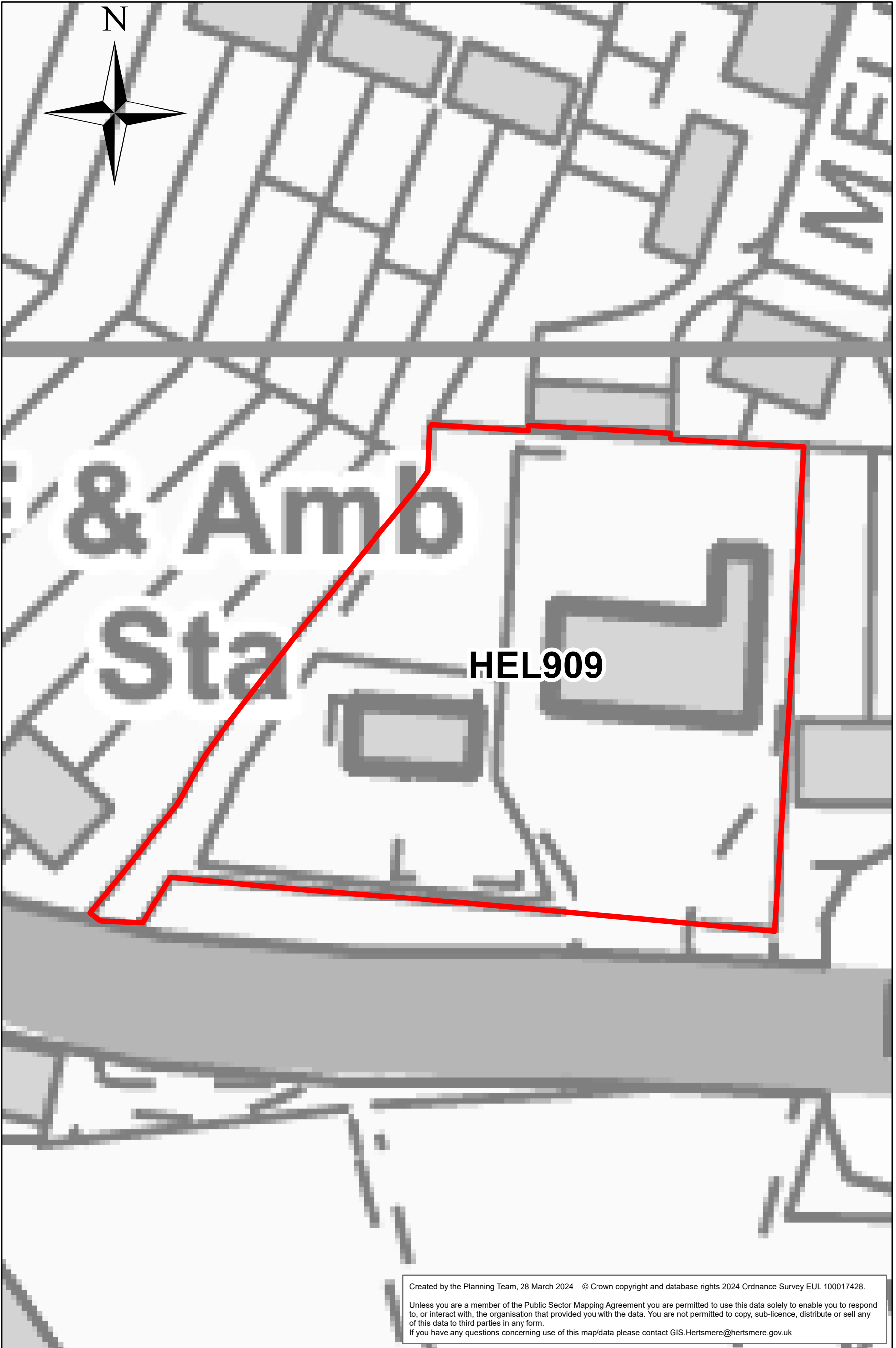


Created by the Planning Team, 28 March 2024 © Crown copyright and database rights 2024 Ordnance Survey EUL 100017428.  
Unless you are a member of the Public Sector Mapping Agreement you are permitted to use this data solely to enable you to respond to, or interact with, the organisation that provided you with the data. You are not permitted to copy, sub-licence, distribute or sell any of this data to third parties in any form.  
If you have any questions concerning use of this map/data please contact [GIS.Hertsmere@hertsmere.gov.uk](mailto:GIS.Hertsmere@hertsmere.gov.uk)



HEL909

Potters Bar Fire Station



Created by the Planning Team, 28 March 2024 © Crown copyright and database rights 2024 Ordnance Survey EUL 100017428.  
Unless you are a member of the Public Sector Mapping Agreement you are permitted to use this data solely to enable you to respond to, or interact with, the organisation that provided you with the data. You are not permitted to copy, sub-licence, distribute or sell any of this data to third parties in any form.  
If you have any questions concerning use of this map/data please contact [GIS.Hertsmere@hertsmere.gov.uk](mailto:GIS.Hertsmere@hertsmere.gov.uk)

0 0.0075 0.015 0.03  
Miles

# HEL-1024-2

## Land North of Mount Way and Manor Way



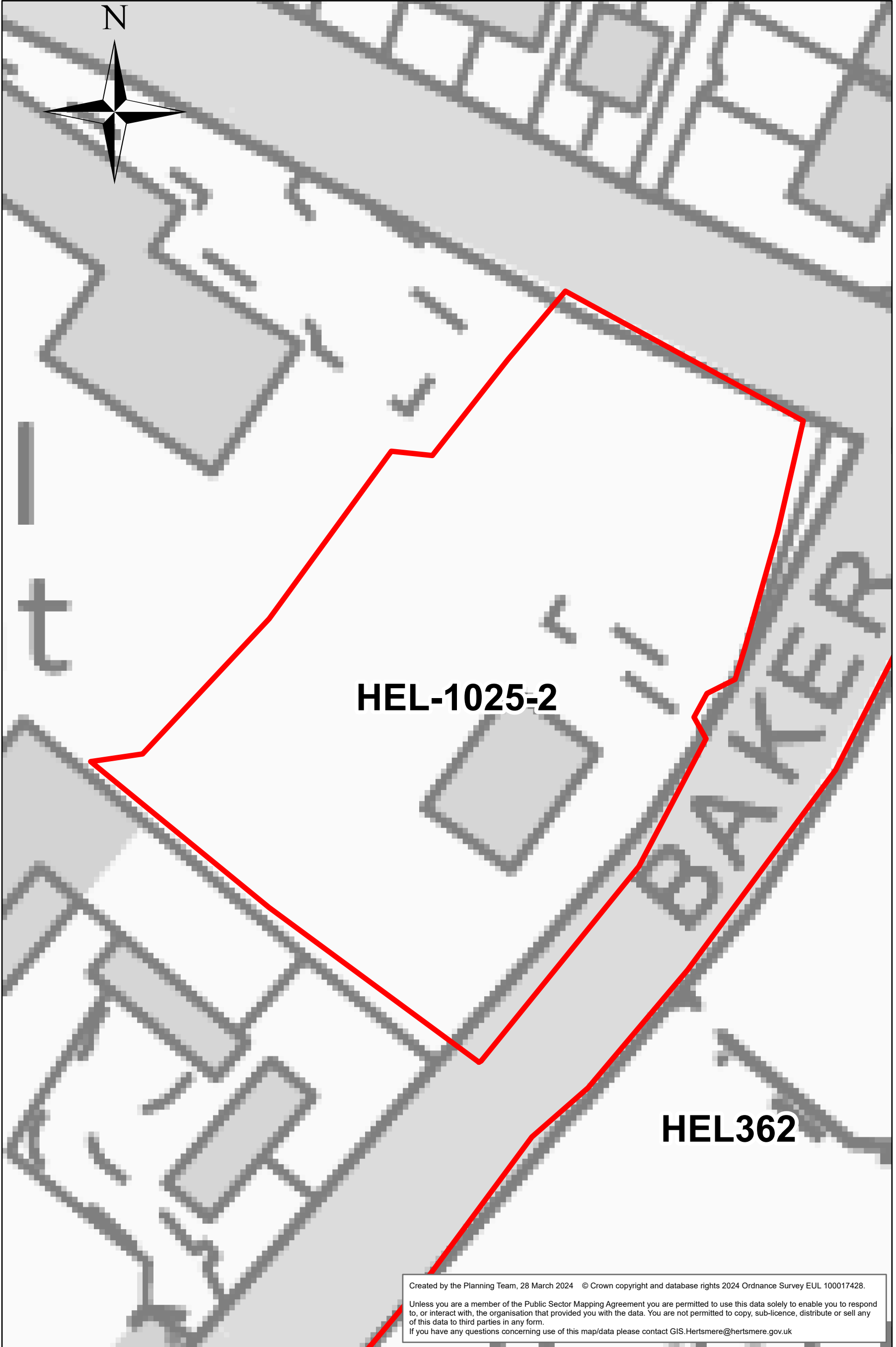
Created by the Planning Team, 28 March 2024 © Crown copyright and database rights 2024 Ordnance Survey EUL 100017428.  
Unless you are a member of the Public Sector Mapping Agreement you are permitted to use this data solely to enable you to respond to, or interact with, the organisation that provided you with the data. You are not permitted to copy, sub-licence, distribute or sell any of this data to third parties in any form.  
If you have any questions concerning use of this map/data please contact [GIS.Hertsmere@hertsmere.gov.uk](mailto:GIS.Hertsmere@hertsmere.gov.uk)





HEL-1025-2

Rydal Mount Lodge

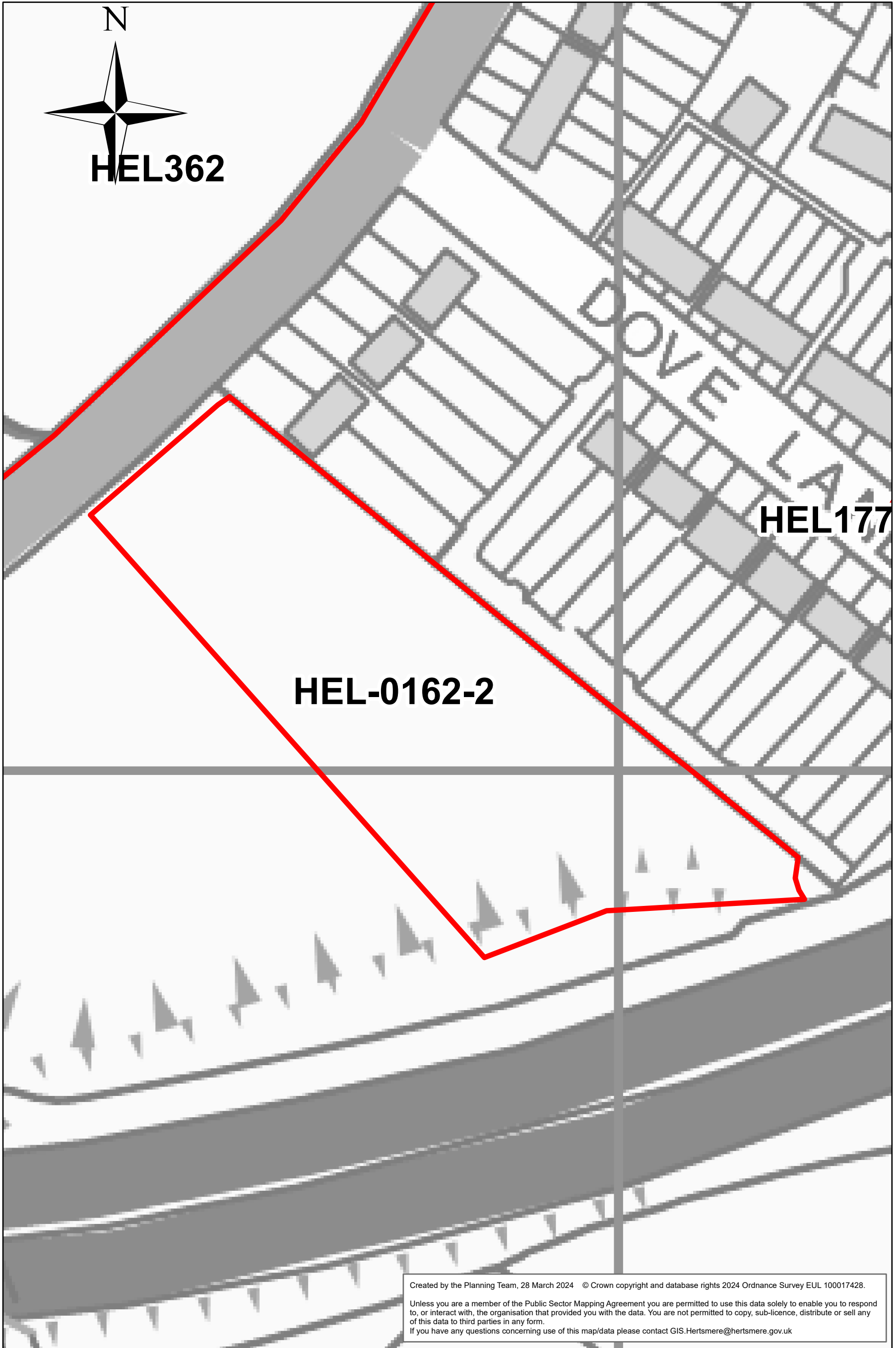


Created by the Planning Team, 28 March 2024 © Crown copyright and database rights 2024 Ordnance Survey EUL 100017428.  
Unless you are a member of the Public Sector Mapping Agreement you are permitted to use this data solely to enable you to respond to, or interact with, the organisation that provided you with the data. You are not permitted to copy, sub-licence, distribute or sell any of this data to third parties in any form.  
If you have any questions concerning use of this map/data please contact [GIS.Hertsmere@hertsmere.gov.uk](mailto:GIS.Hertsmere@hertsmere.gov.uk)

0 0.0075 0.015 0.03  
Miles

HEL-0162-2

Land South of Barent Road, Potters Bar



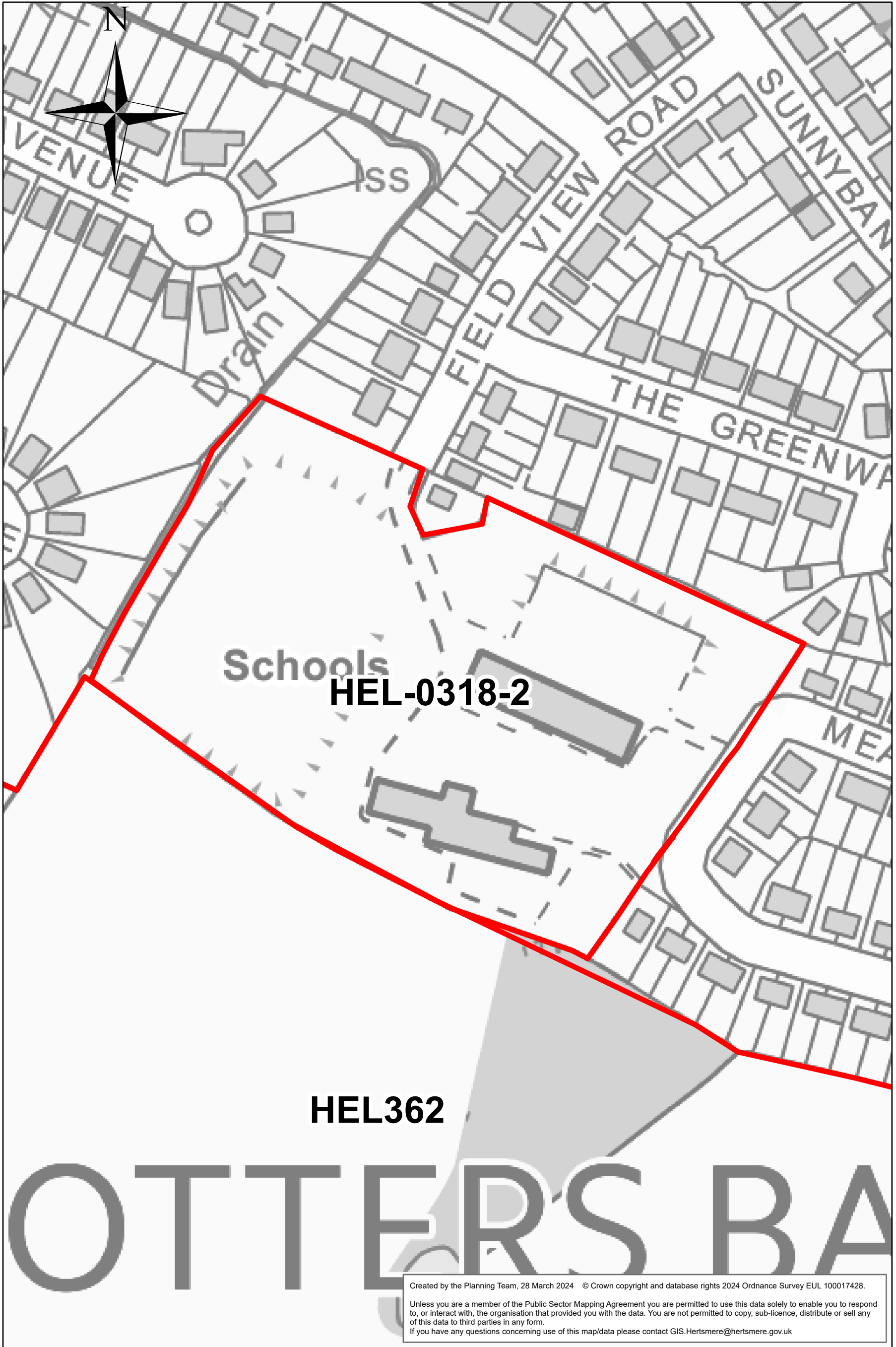
Created by the Planning Team, 28 March 2024 © Crown copyright and database rights 2024 Ordnance Survey EUL 100017428.

Unless you are a member of the Public Sector Mapping Agreement you are permitted to use this data solely to enable you to respond to, or interact with, the organisation that provided you with the data. You are not permitted to copy, sub-licence, distribute or sell any of this data to third parties in any form.  
If you have any questions concerning use of this map/data please contact [GIS.Hertsmere@hertsmere.gov.uk](mailto:GIS.Hertsmere@hertsmere.gov.uk)

0 0.0125 0.025 0.05  
Miles

HEL-0318-2

Former Sunnybank School, Potters Bar



HEL362

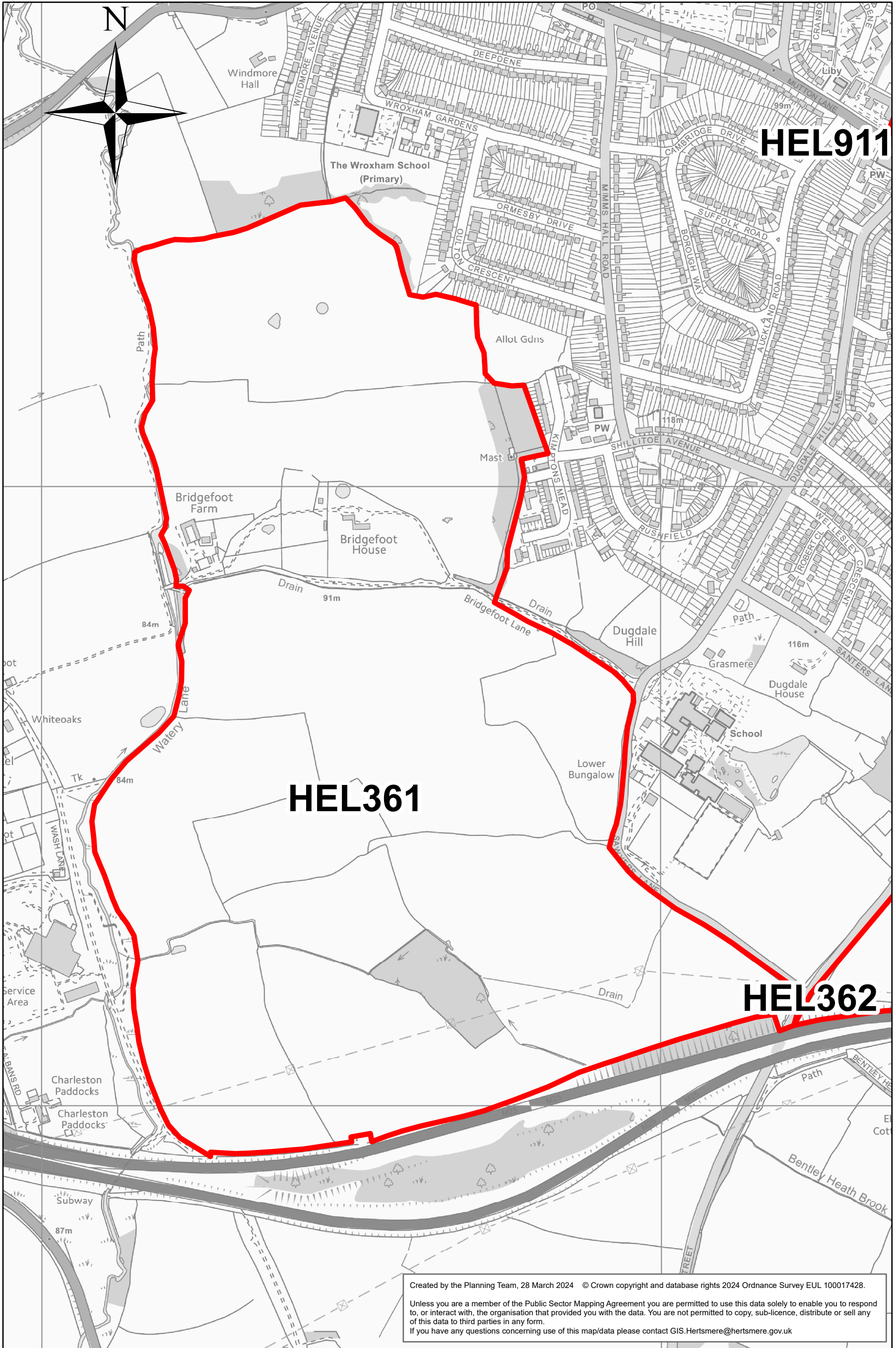
Created by the Planning Team, 28 March 2024 © Crown copyright and database rights 2024 Ordnance Survey EUL 100017428.

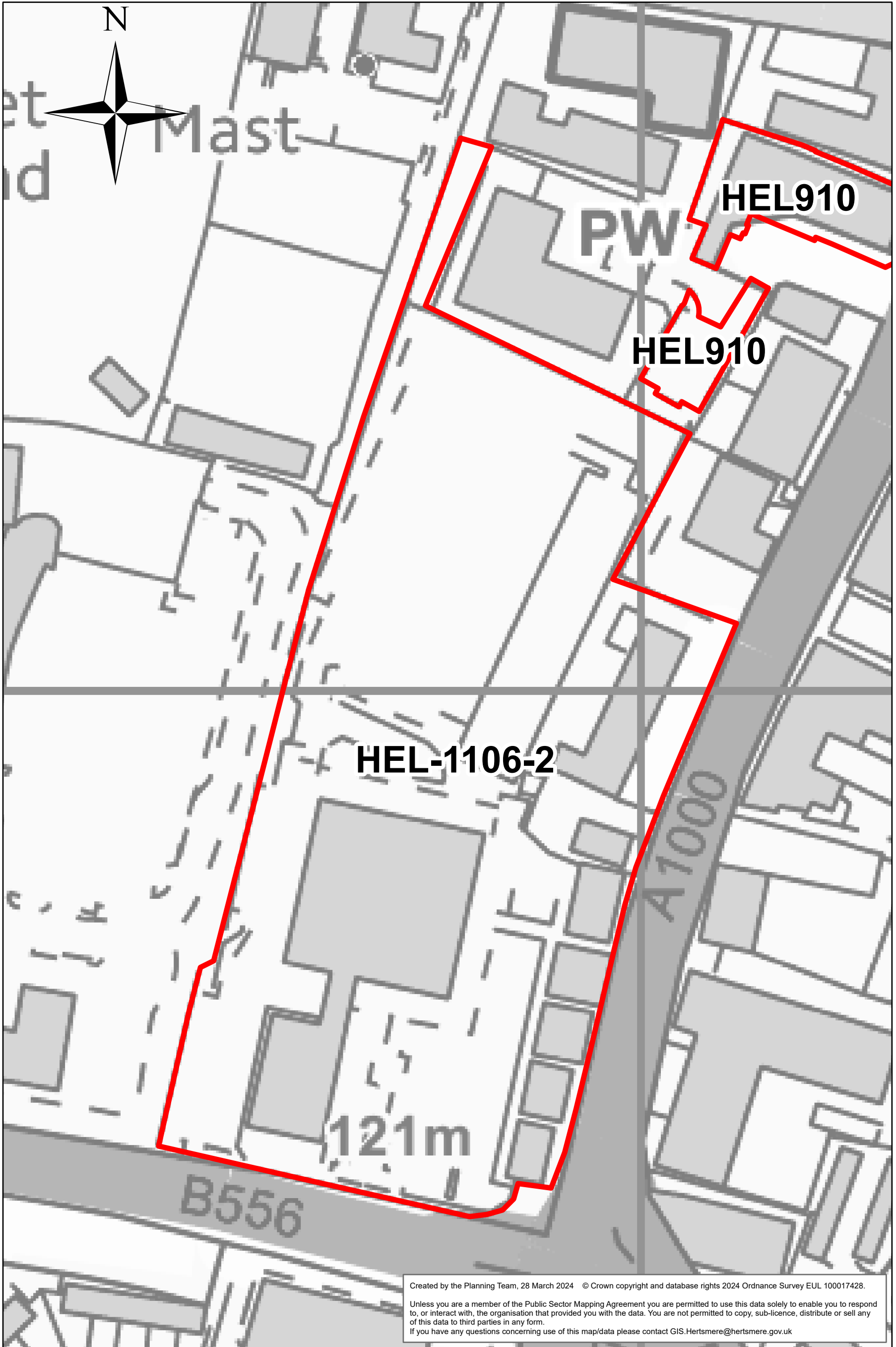
Unless you are a member of the Public Sector Mapping Agreement you are permitted to use this data solely to enable you to respond to, or interact with, the organisation that provided you with the data. You are not permitted to copy, sub-licence, distribute or sell any of this data to third parties in any form.  
If you have any questions concerning use of this map/data please contact GIS.Hertsmere@hertsmere.gov.uk



# HEL361

## Wrotham Park west of Baker Road

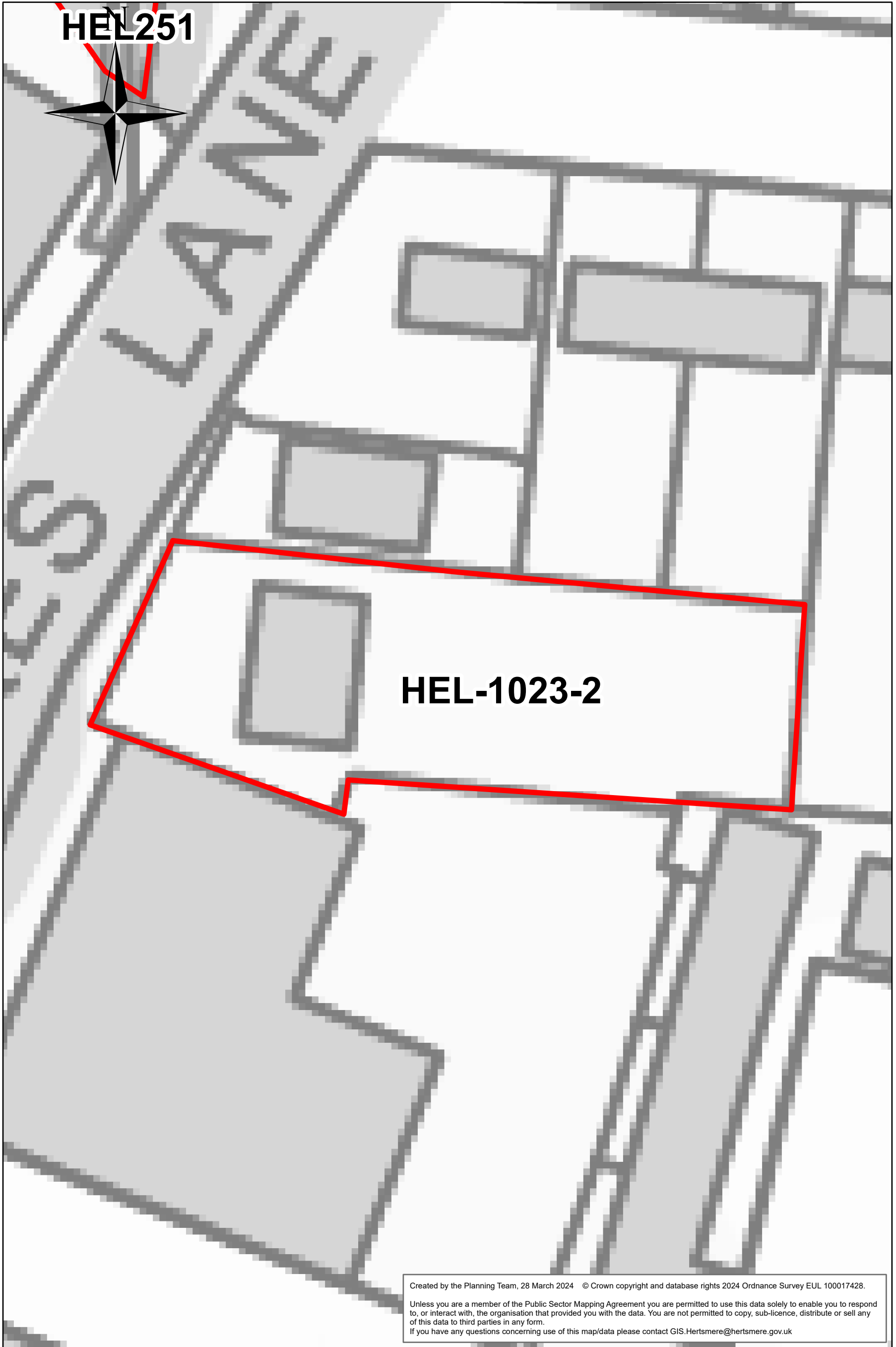




Created by the Planning Team, 28 March 2024 © Crown copyright and database rights 2024 Ordnance Survey EUL 100017428.  
Unless you are a member of the Public Sector Mapping Agreement you are permitted to use this data solely to enable you to respond to, or interact with, the organisation that provided you with the data. You are not permitted to copy, sub-licence, distribute or sell any of this data to third parties in any form.  
If you have any questions concerning use of this map/data please contact GIS.Hertsmere@hertsmere.gov.uk

HEL-1023-2

197 Darkes Lane



Created by the Planning Team, 28 March 2024 © Crown copyright and database rights 2024 Ordnance Survey EUL 100017428.  
Unless you are a member of the Public Sector Mapping Agreement you are permitted to use this data solely to enable you to respond to, or interact with, the organisation that provided you with the data. You are not permitted to copy, sub-licence, distribute or sell any of this data to third parties in any form.  
If you have any questions concerning use of this map/data please contact [GIS.Hertsmere@hertsmere.gov.uk](mailto:GIS.Hertsmere@hertsmere.gov.uk)

0 0.005 0.01 0.02  
Miles