

HEL198

Land at Brickfields (Adjoining Moses Dell)

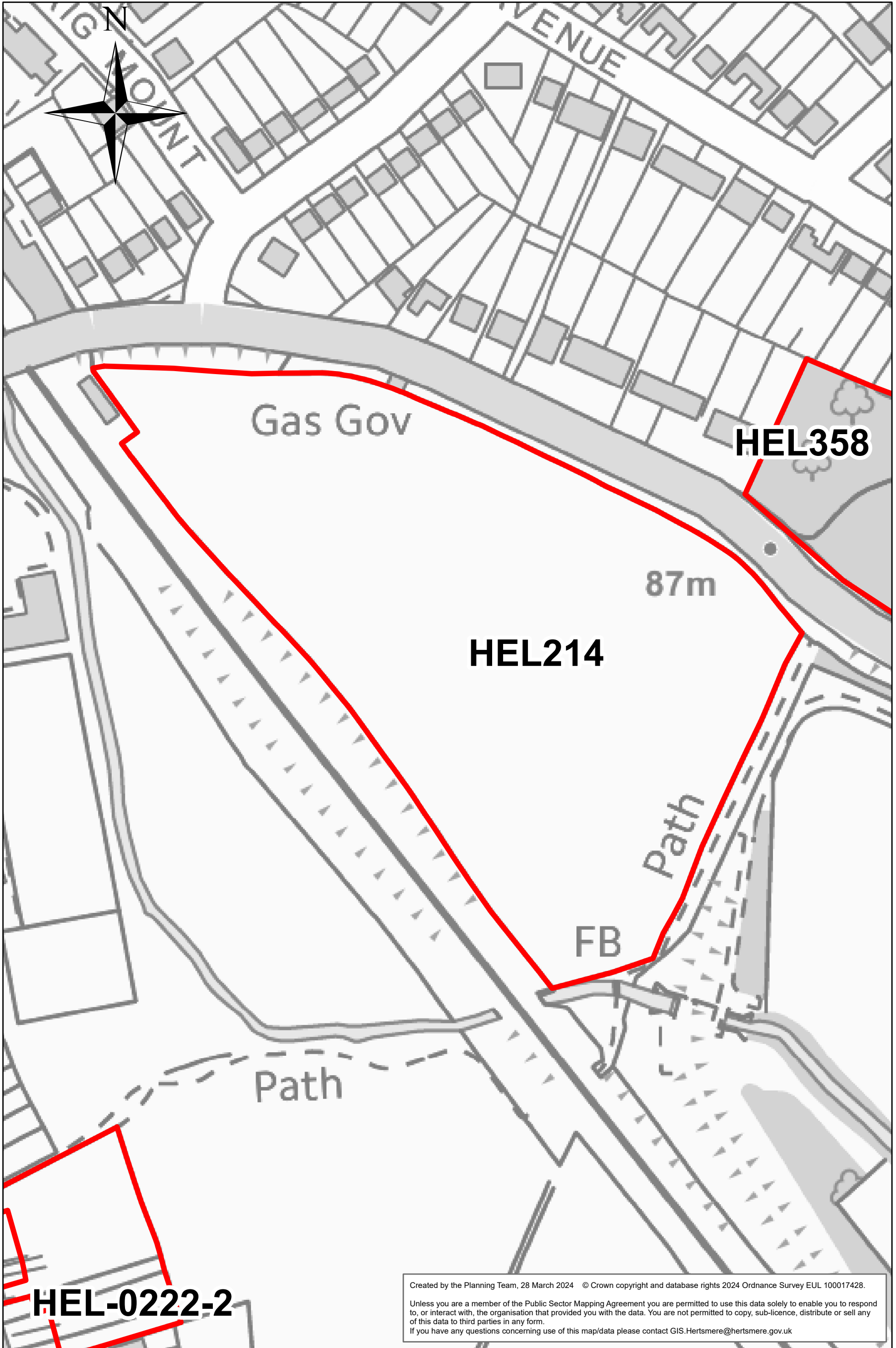


Created by the Planning Team, 28 March 2024 © Crown copyright and database rights 2024 Ordnance Survey EUL 100017428.  
Unless you are a member of the Public Sector Mapping Agreement you are permitted to use this data solely to enable you to respond to, or interact with, the organisation that provided you with the data. You are not permitted to copy, sub-licence, distribute or sell any of this data to third parties in any form.  
If you have any questions concerning use of this map/data please contact [GIS.Hertsmere@hertsmere.gov.uk](mailto:GIS.Hertsmere@hertsmere.gov.uk)

0 0.01 0.02 0.04 Miles

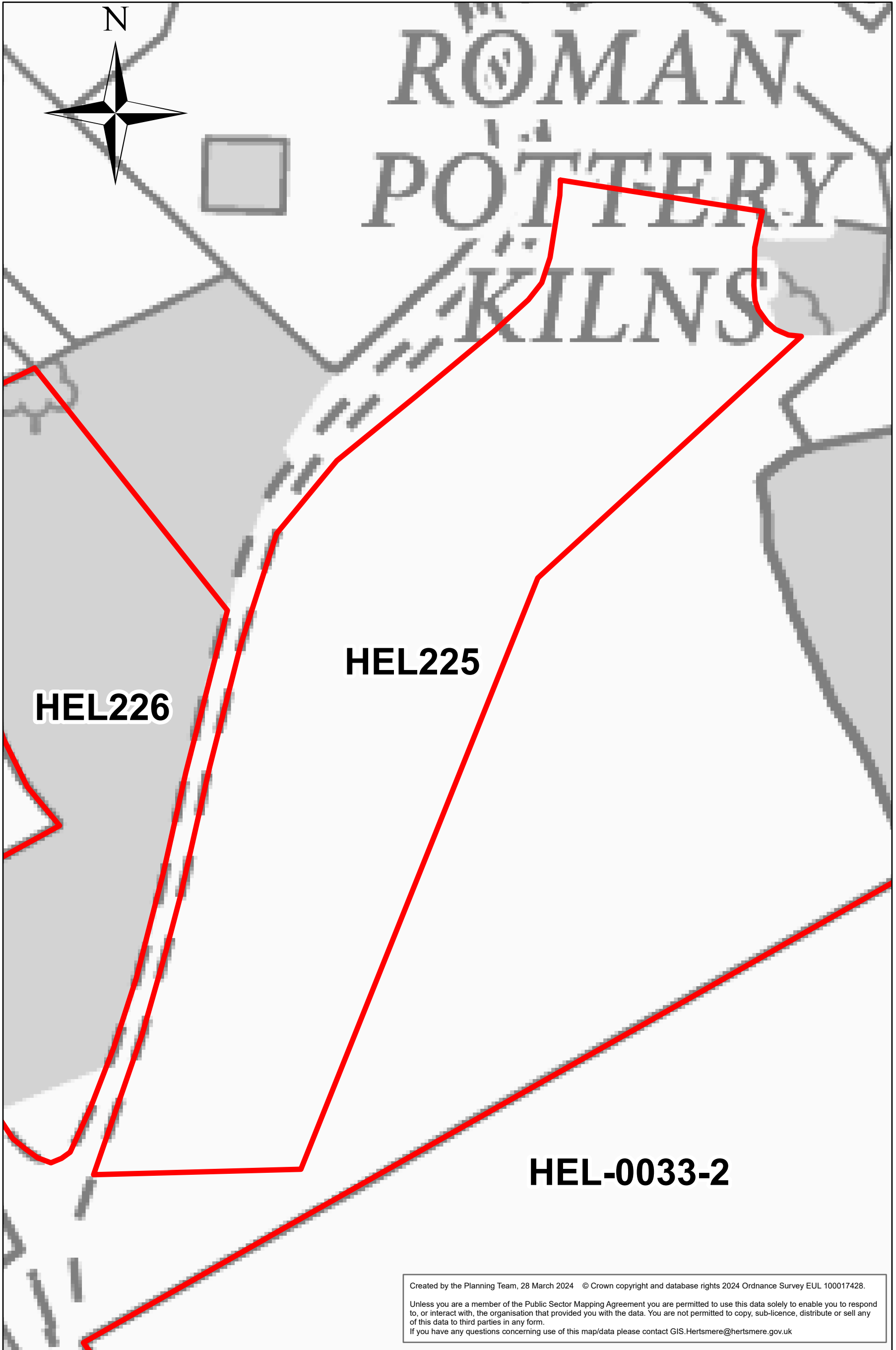
# HEL214

## Land south of Theobald street



HEL225

SE of track between Loom Lane and Brickfields

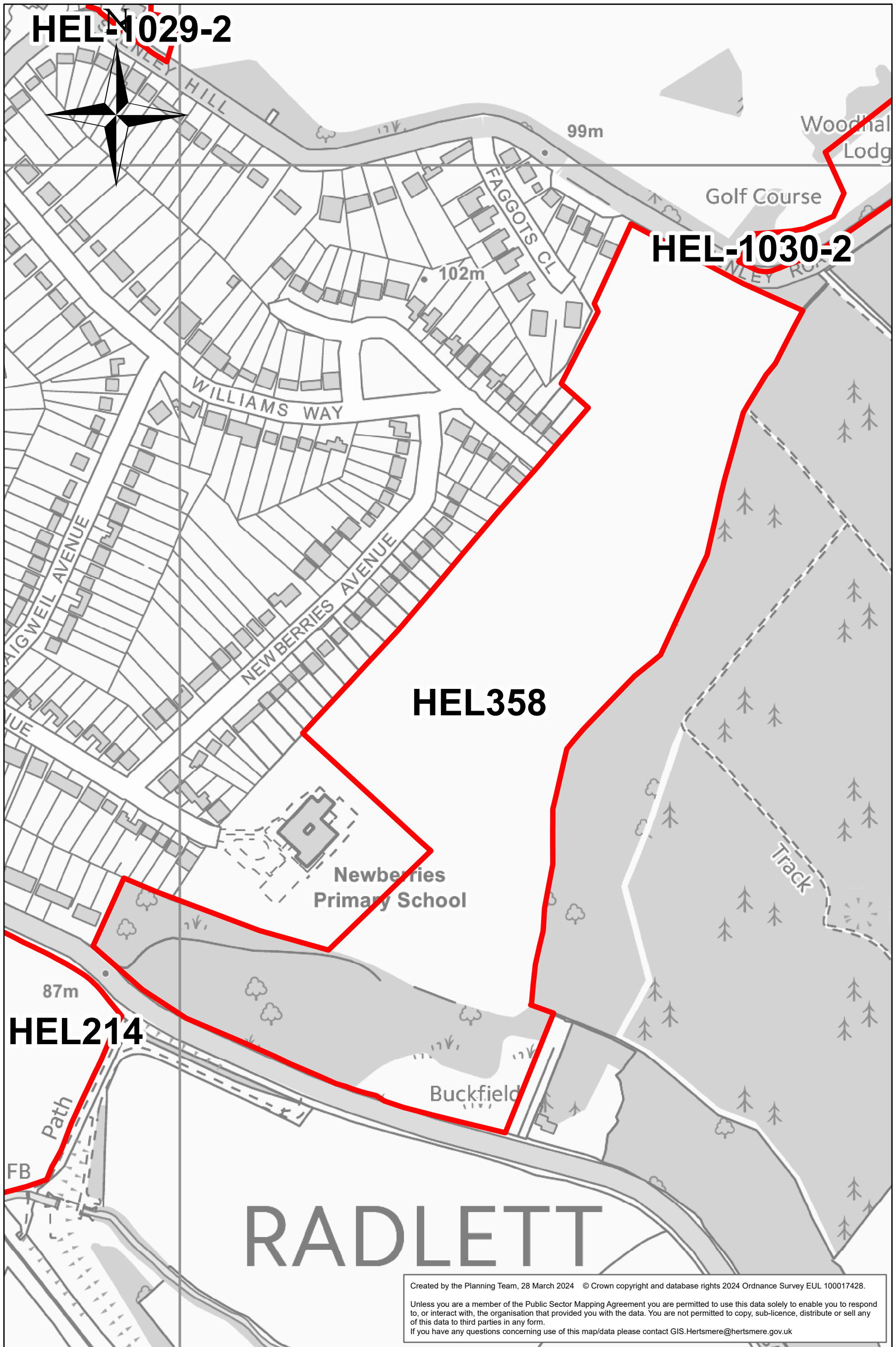


Created by the Planning Team, 28 March 2024 © Crown copyright and database rights 2024 Ordnance Survey EUL 100017428.  
Unless you are a member of the Public Sector Mapping Agreement you are permitted to use this data solely to enable you to respond to, or interact with, the organisation that provided you with the data. You are not permitted to copy, sub-licence, distribute or sell any of this data to third parties in any form.  
If you have any questions concerning use of this map/data please contact [GIS.Hertsmere@hertsmere.gov.uk](mailto:GIS.Hertsmere@hertsmere.gov.uk)

0 0.01 0.02 0.04  
Miles

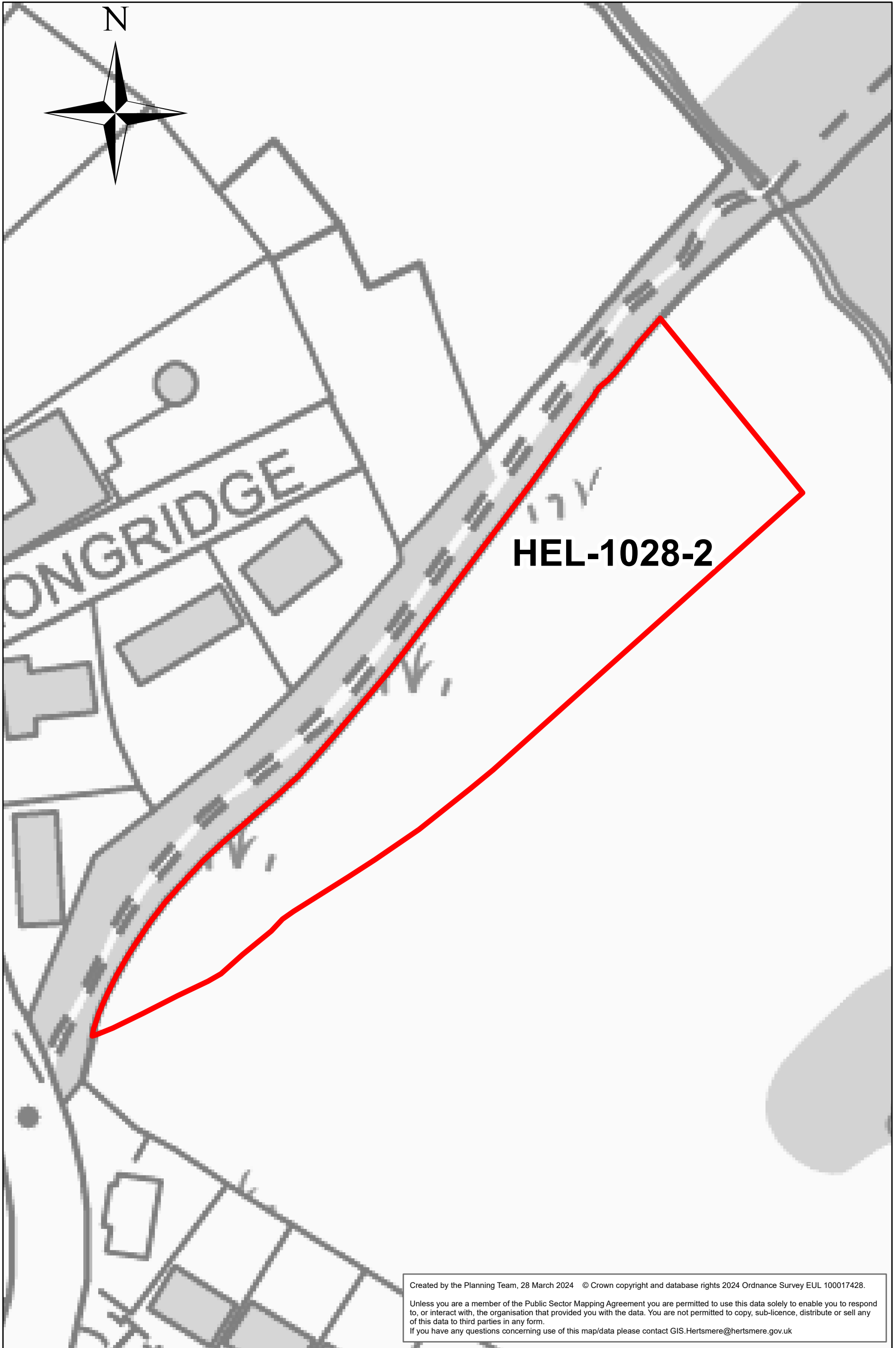
HEL358

Land south east of Shenley Hill



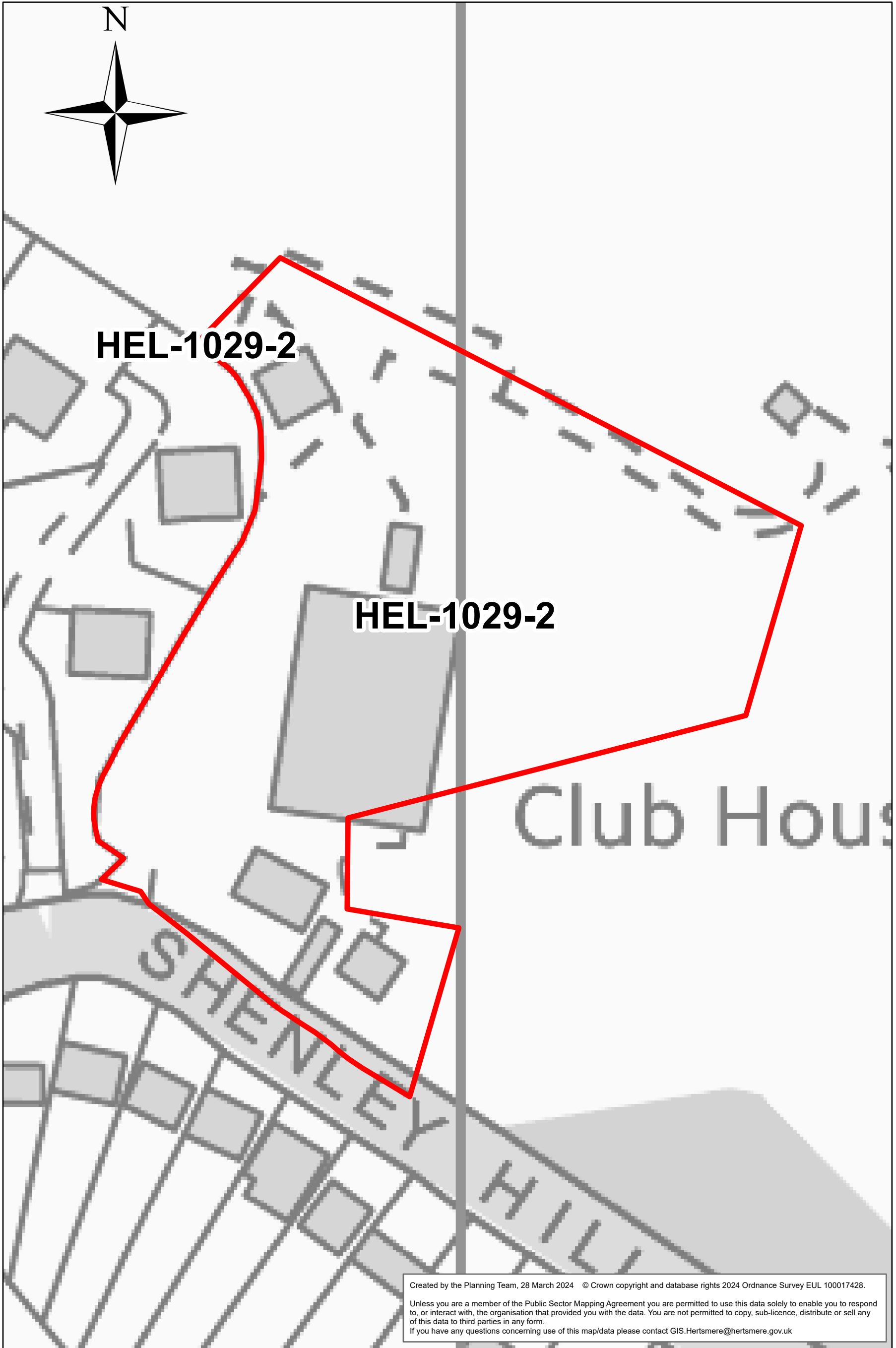
# HEL-1028-2

## Porters Park Golf Club, Site 1



# HEL-1029-2

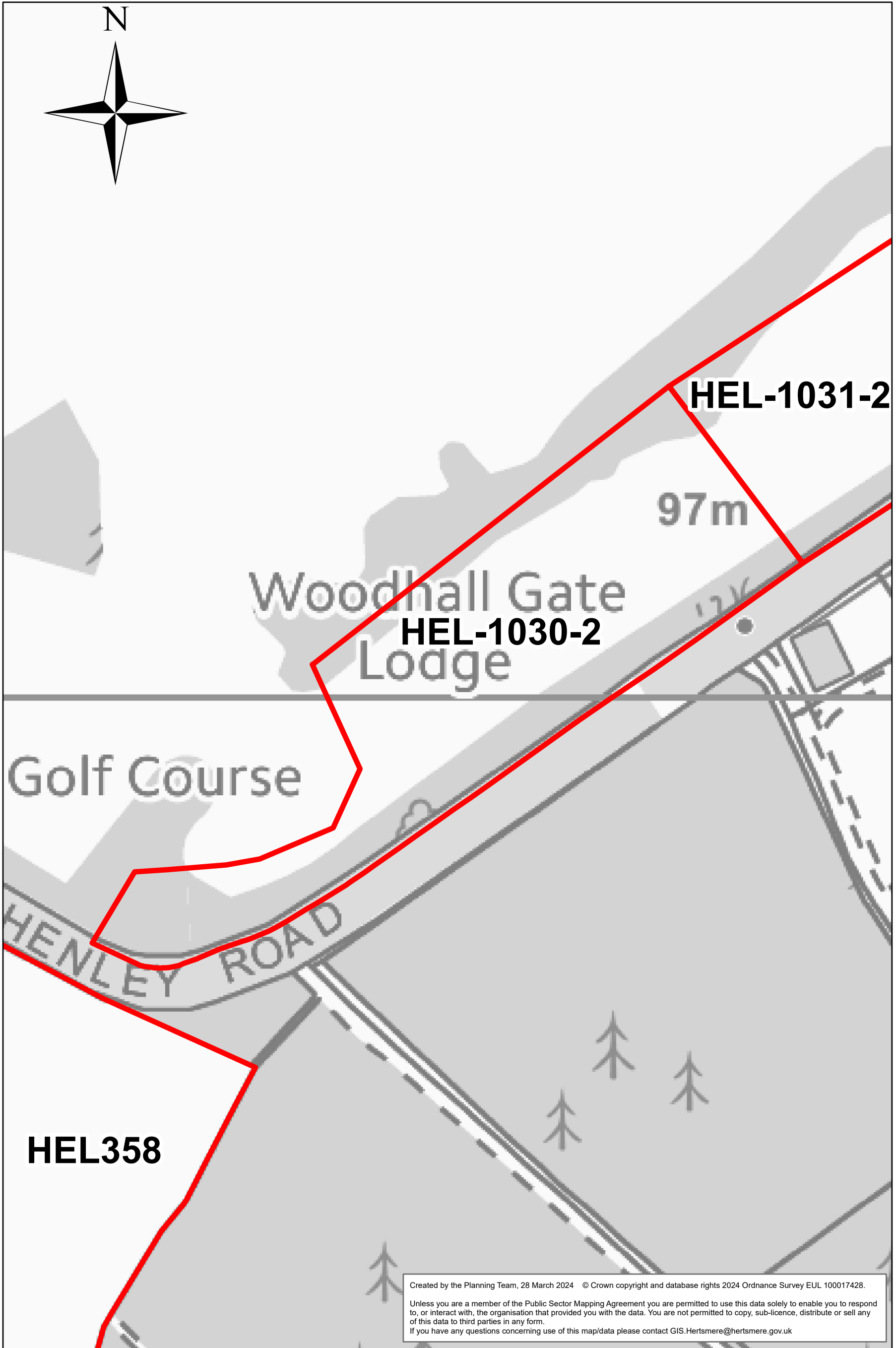
## Porters Park Golf Club, Site 2



0 0.0125 0.025 0.05  
Miles

# HEL-1030-2

## Porters Park Golf Club, Site 3

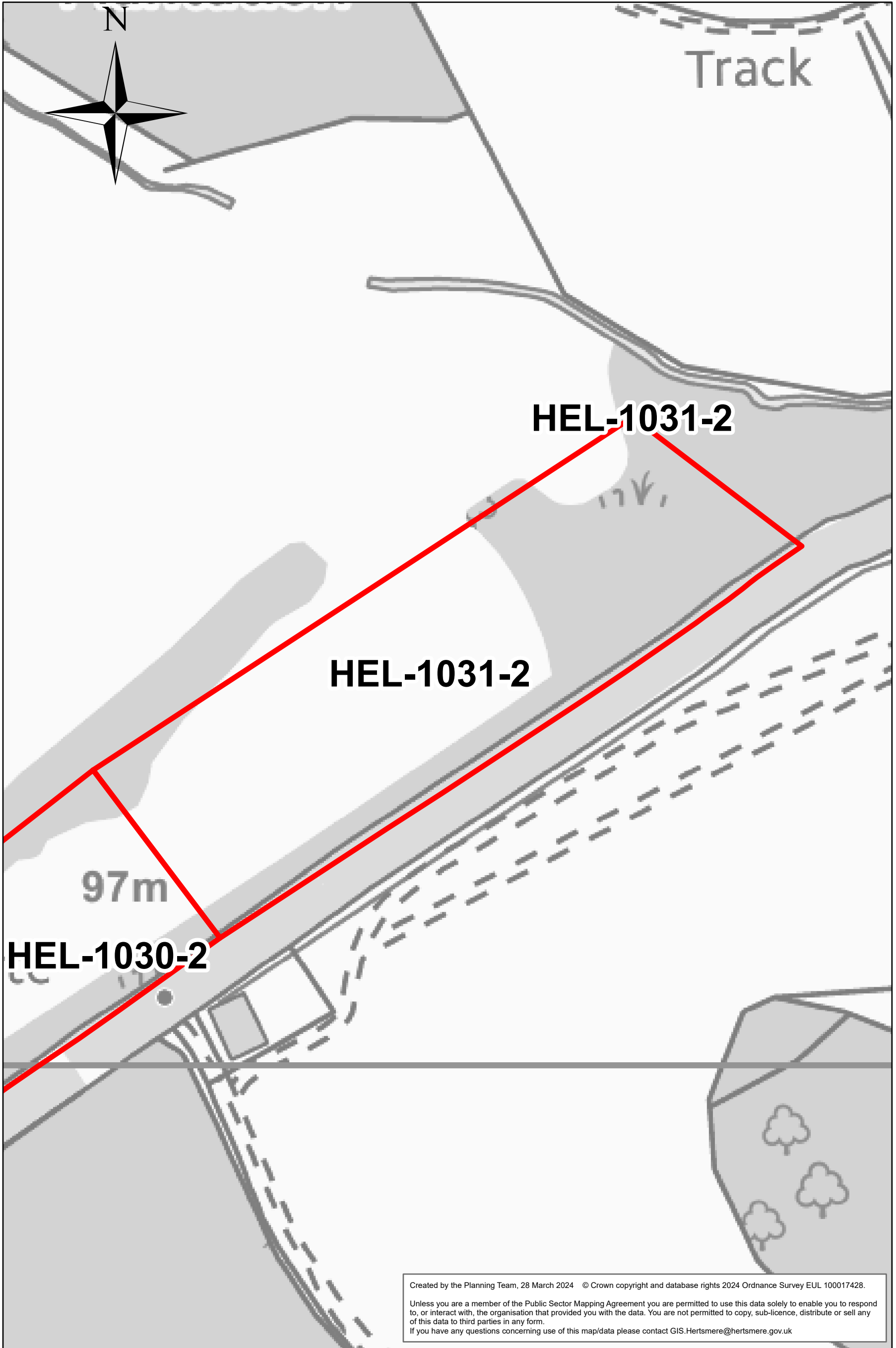


Created by the Planning Team, 28 March 2024 © Crown copyright and database rights 2024 Ordnance Survey EUL 100017428.  
Unless you are a member of the Public Sector Mapping Agreement you are permitted to use this data solely to enable you to respond to, or interact with, the organisation that provided you with the data. You are not permitted to copy, sub-licence, distribute or sell any of this data to third parties in any form.  
If you have any questions concerning use of this map/data please contact [GIS.Hertsmere@hertsmere.gov.uk](mailto:GIS.Hertsmere@hertsmere.gov.uk)

0 0.02 0.04 0.08  
Miles

# HEL-1031-2

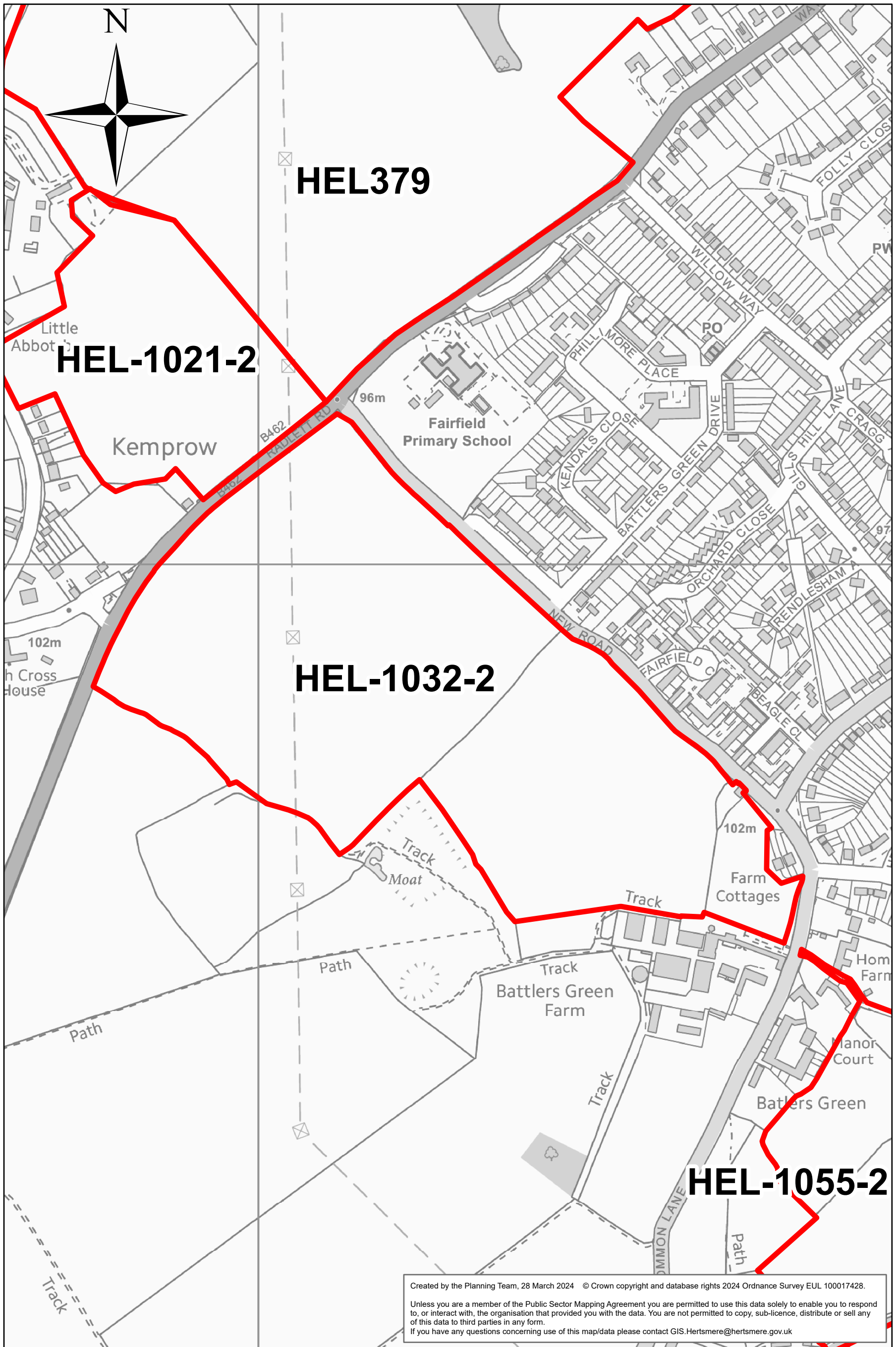
## Porters Park Golf Club, Site 4





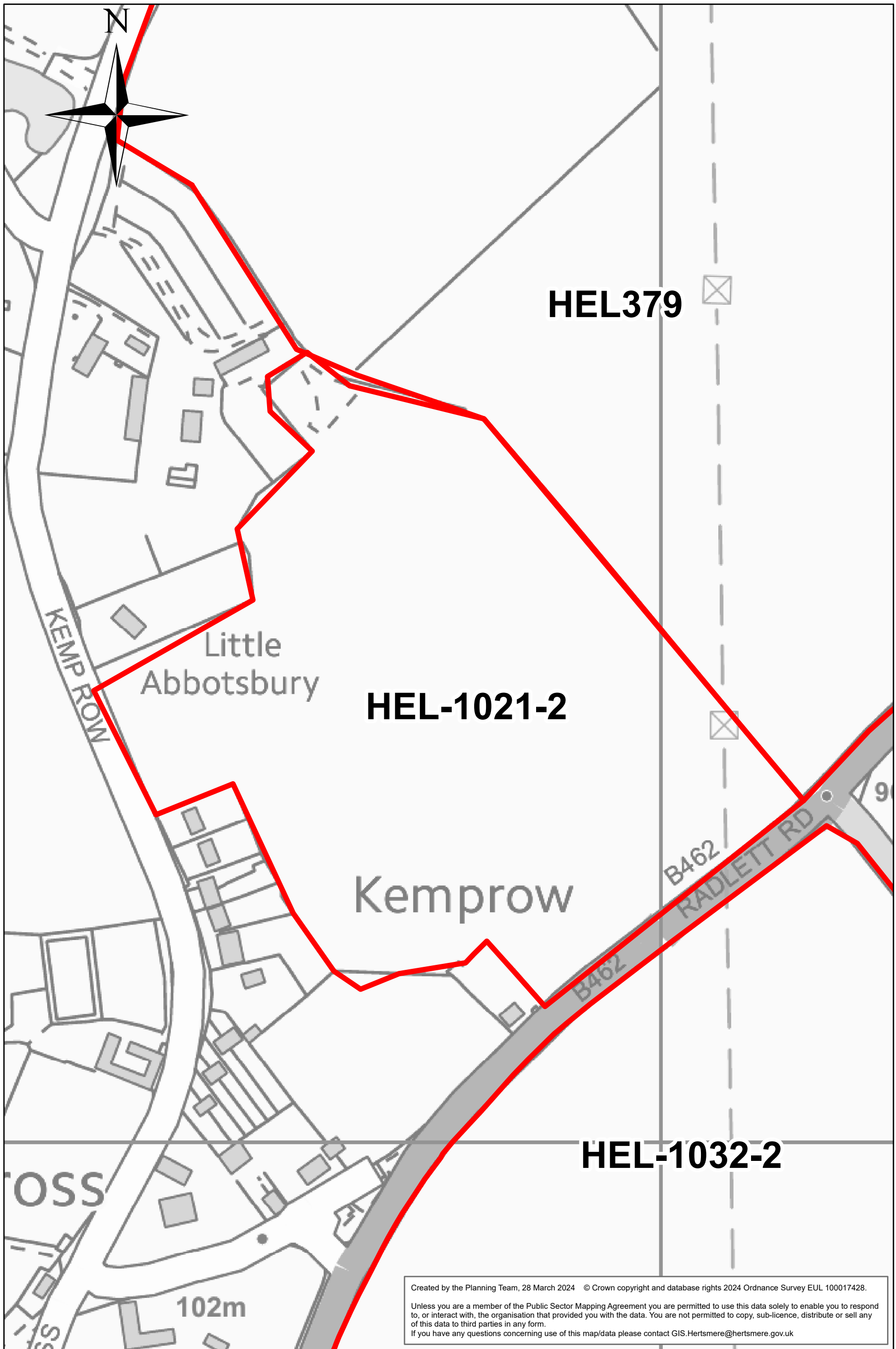
# HEL-1032-2

## Land at Battlers Green Farm



# HEL-1021-2

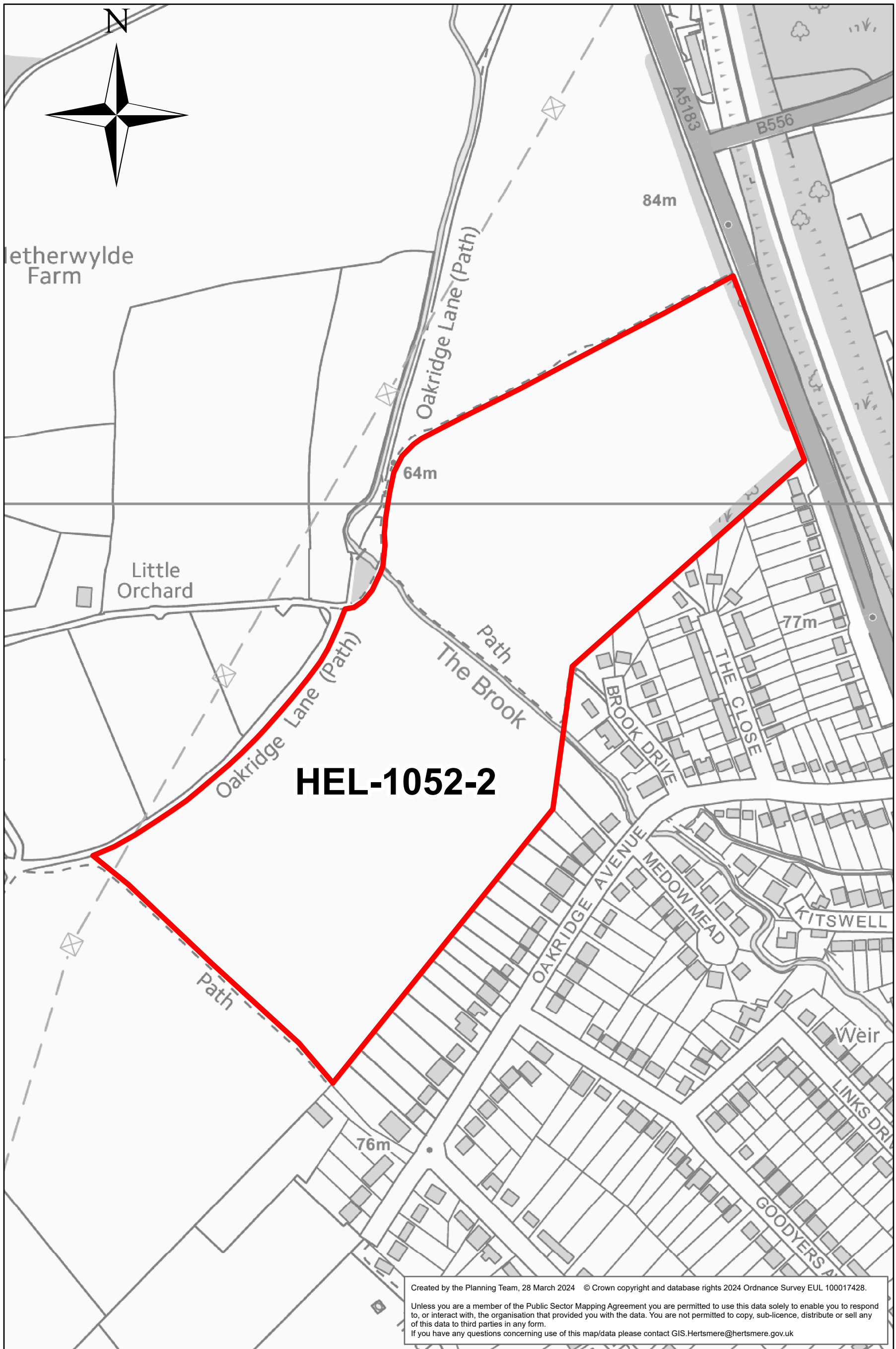
## Land north of Radlett Road, Radlett



0 0.0325 0.065 0.13 Miles

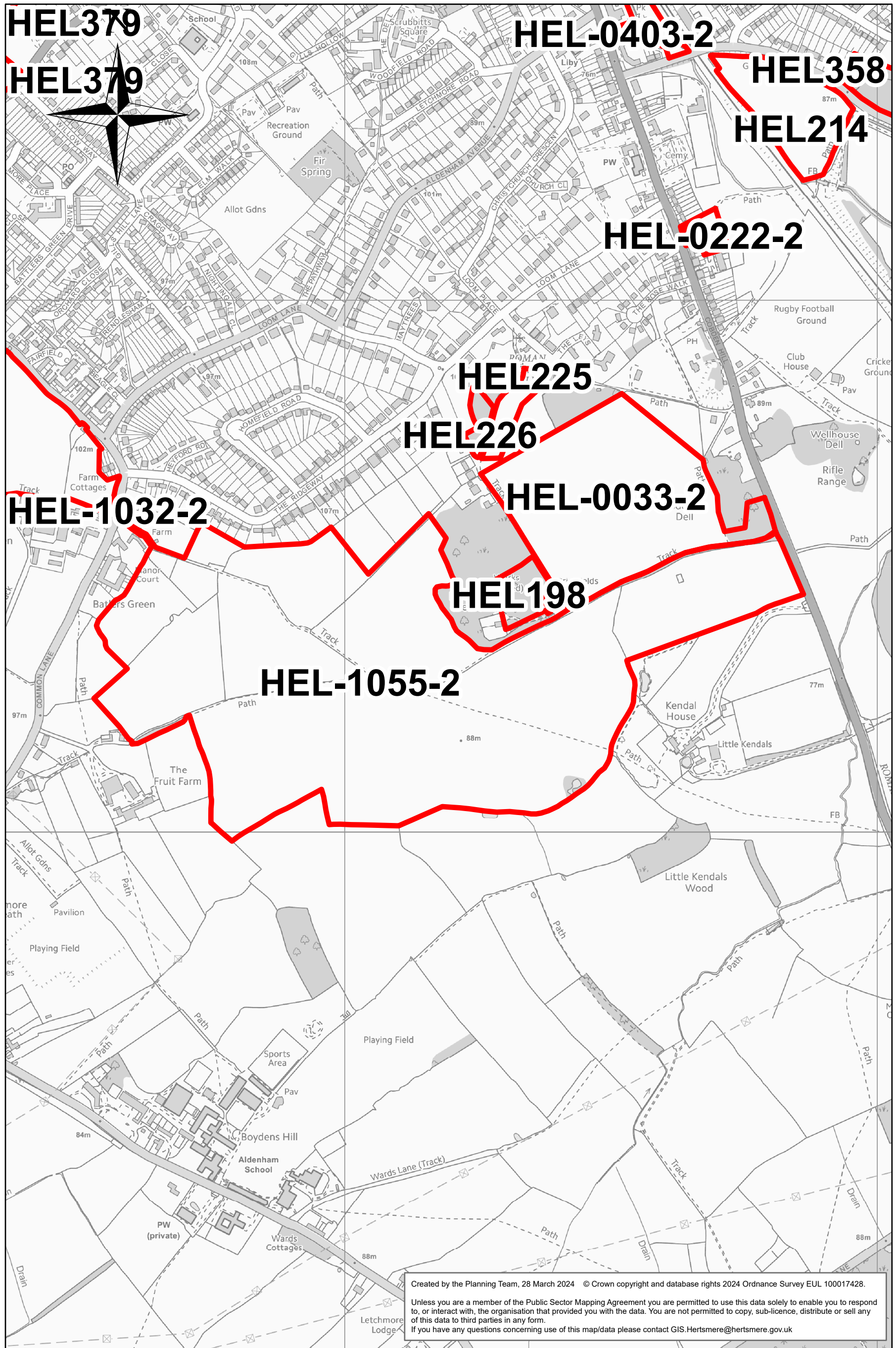
# HEL-1052-2

Land at Hill Farm, West of Watling Street, Radlett, WD7 7HO



# HEL-1055-2

## Home Farm, Radlett

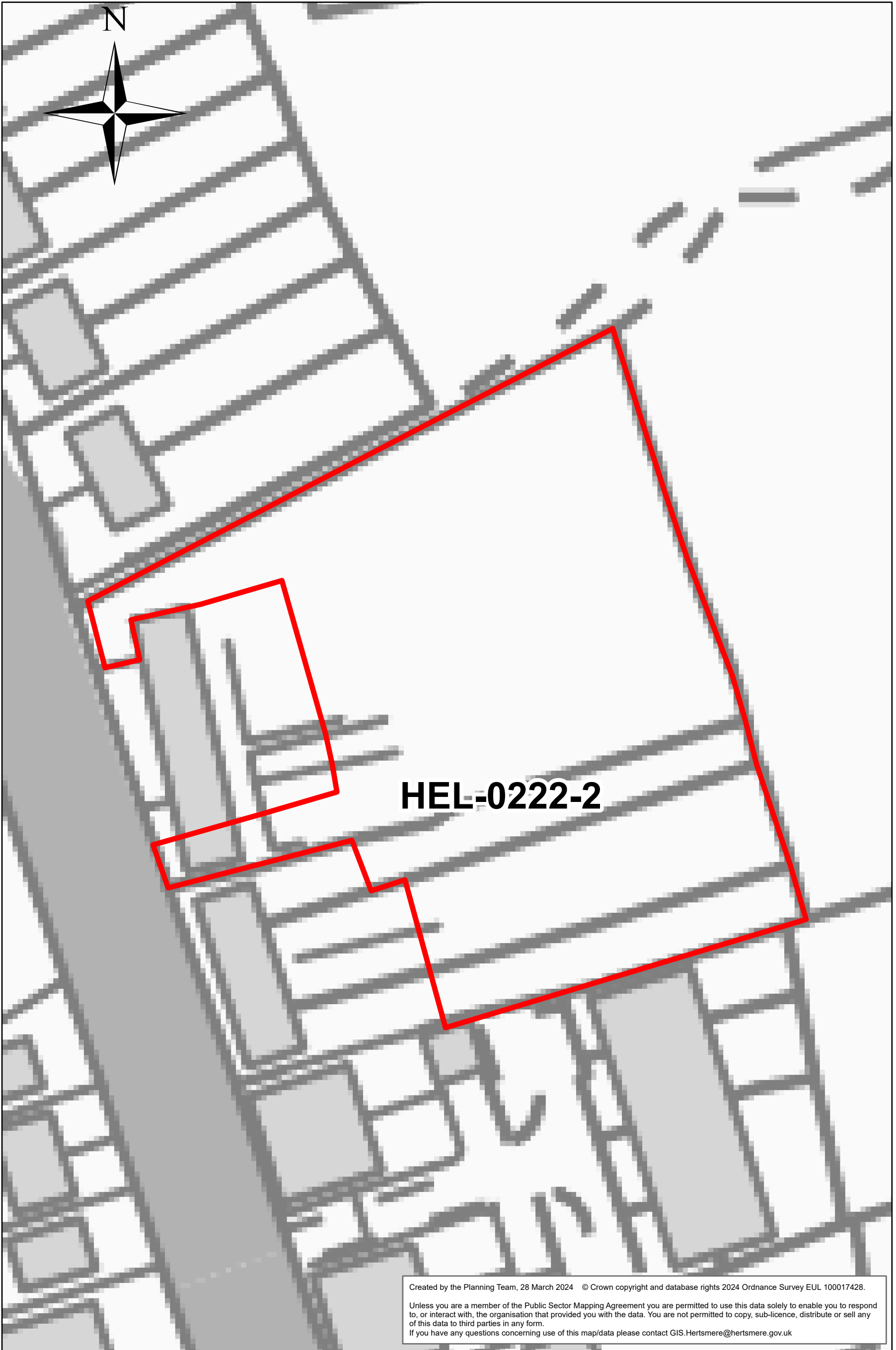


Created by the Planning Team, 28 March 2024 © Crown copyright and database rights 2024 Ordnance Survey EUL 100017428.  
Unless you are a member of the Public Sector Mapping Agreement you are permitted to use this data solely to enable you to respond to, or interact with, the organisation that provided you with the data. You are not permitted to copy, sub-licence, distribute or sell any of this data to third parties in any form.  
If you have any questions concerning use of this map/data please contact GIS.Hertsme@hertsme.gov.uk



HEL-0222-2

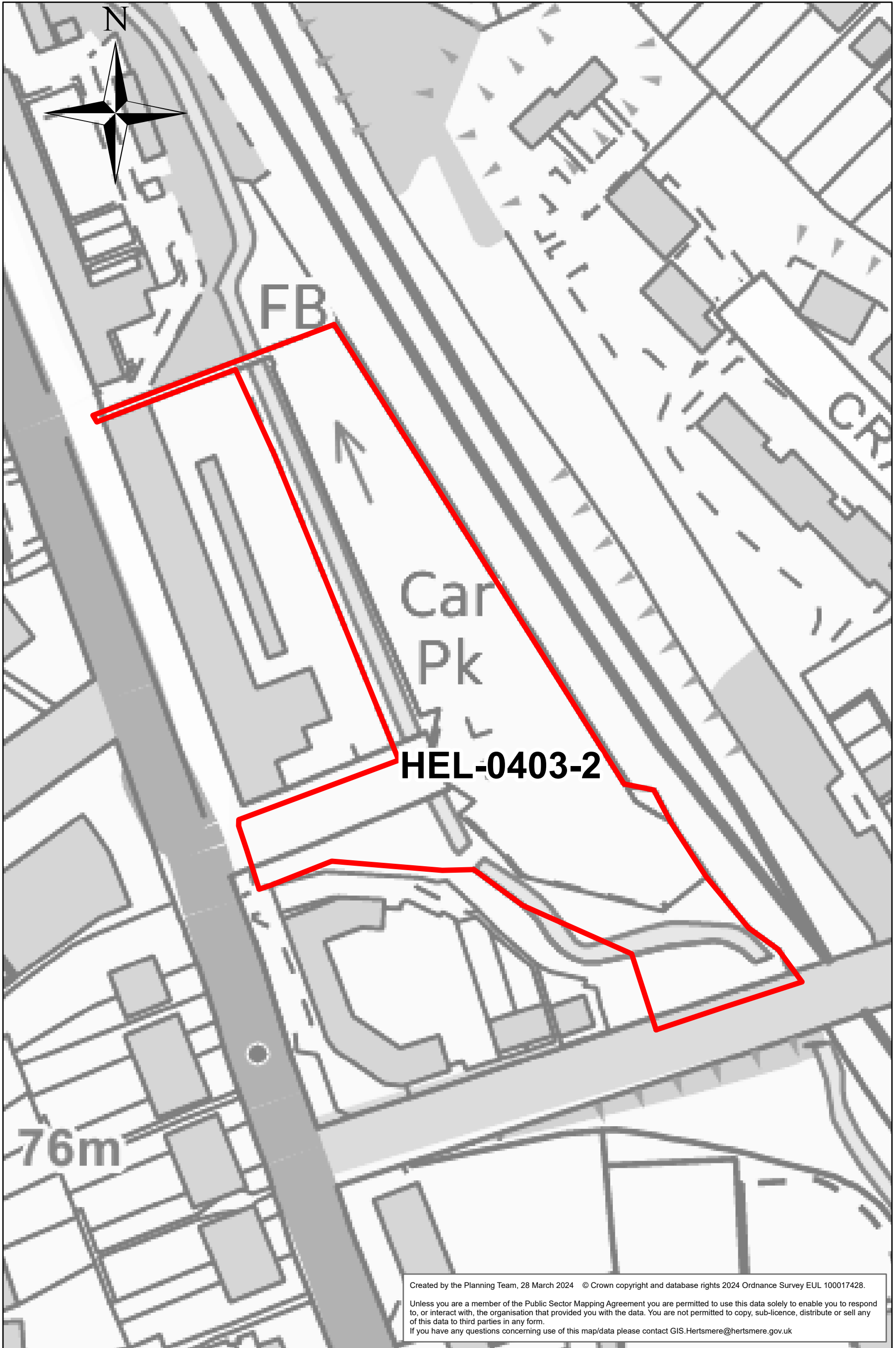
Land Rear of 5-23 Cobden Hill, Radlett



0 0.0075 0.015 0.03 Miles

HEL-0403-2

Newberries Carpark, Radlett



Created by the Planning Team, 28 March 2024 © Crown copyright and database rights 2024 Ordnance Survey EUL 100017428.

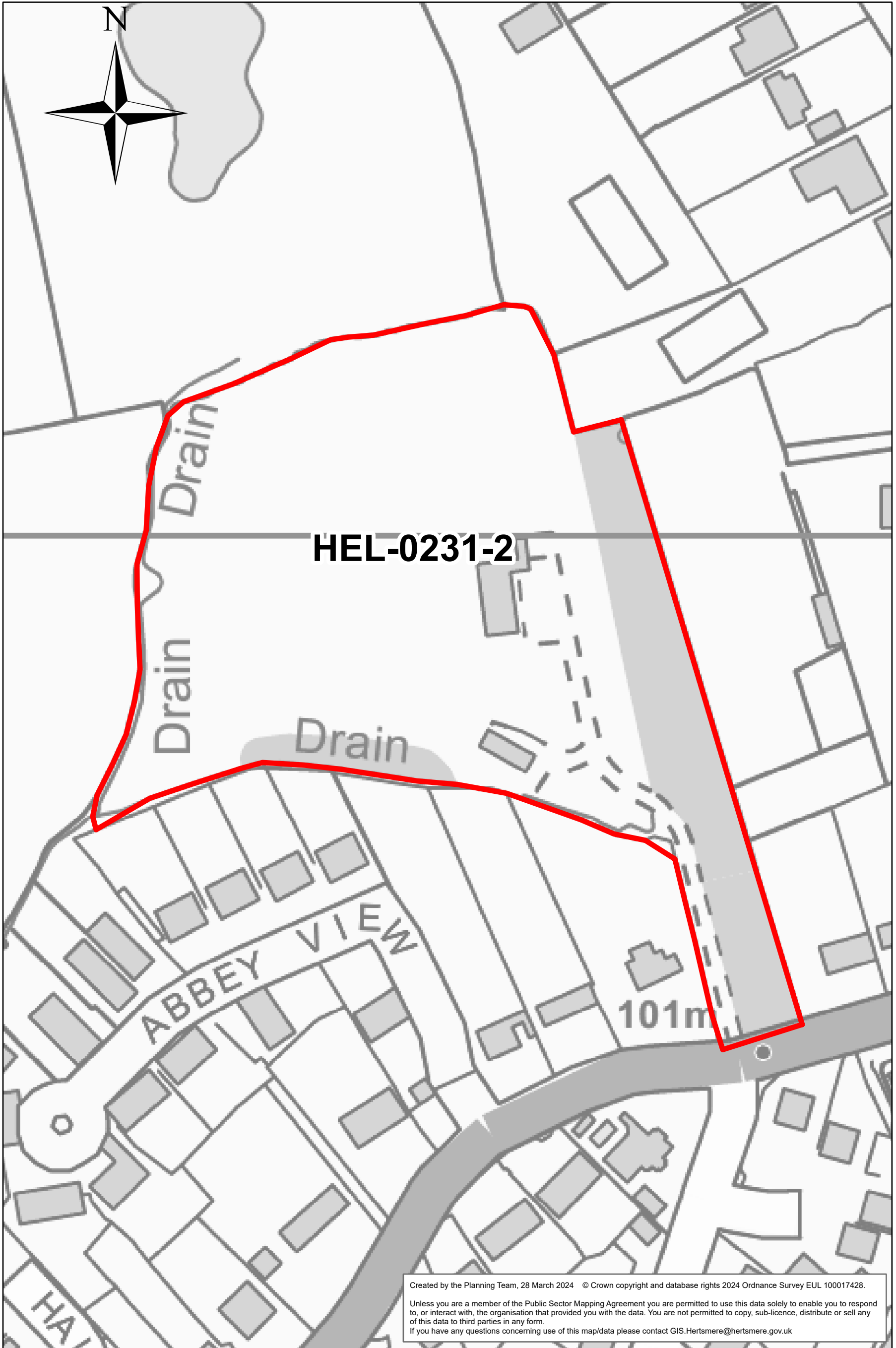
Unless you are a member of the Public Sector Mapping Agreement you are permitted to use this data solely to enable you to respond to, or interact with, the organisation that provided you with the data. You are not permitted to copy, sub-licence, distribute or sell any of this data to third parties in any form.

If you have any questions concerning use of this map/data please contact [GIS.Hertsmere@hertsmere.gov.uk](mailto:GIS.Hertsmere@hertsmere.gov.uk)

0 0.0175 0.035 0.07 Miles

HEL-0231-2

Starveacres, 16 Watford Road, Radlett



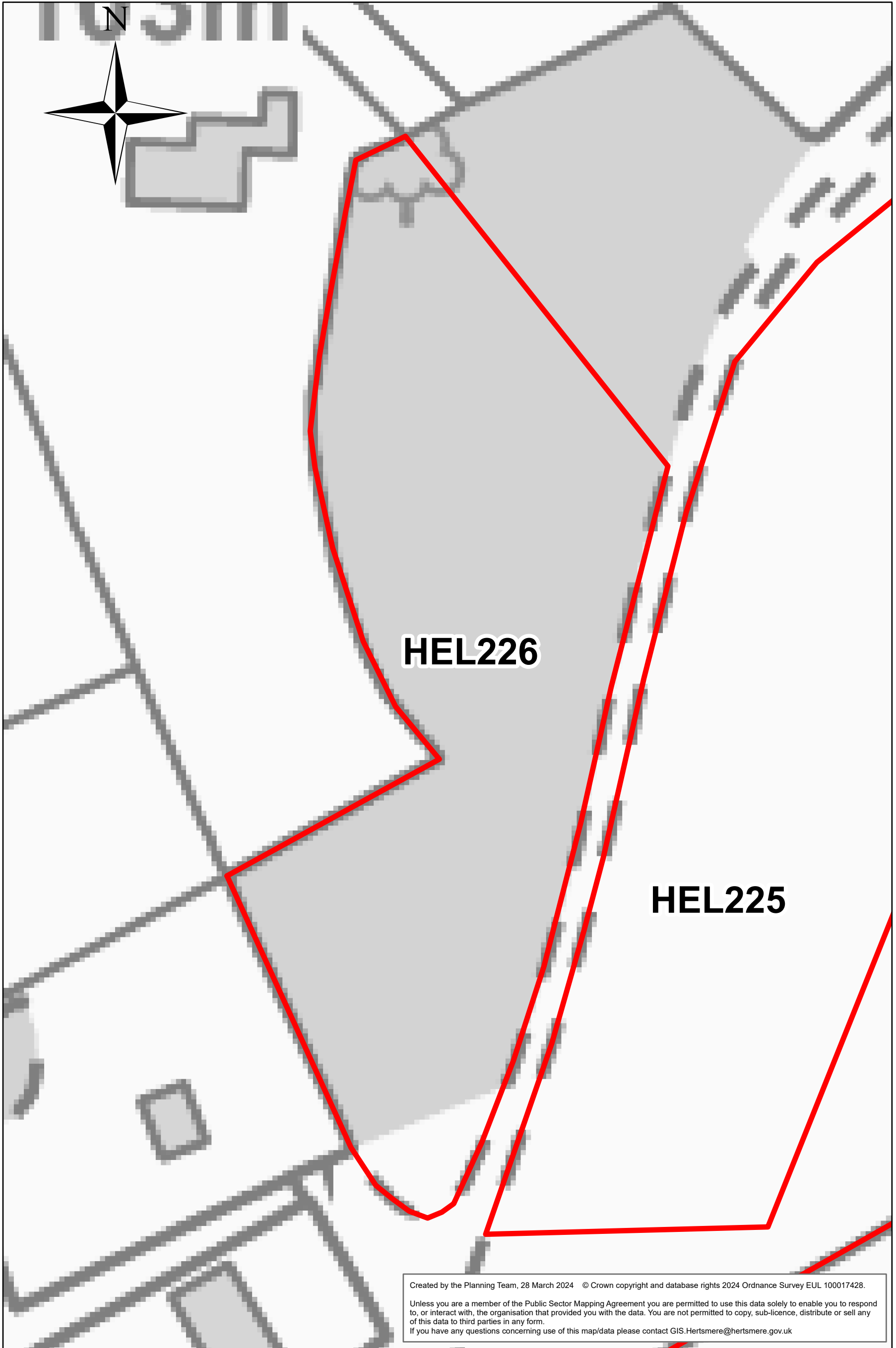
Created by the Planning Team, 28 March 2024 © Crown copyright and database rights 2024 Ordnance Survey EUL 100017428.

Unless you are a member of the Public Sector Mapping Agreement you are permitted to use this data solely to enable you to respond to, or interact with, the organisation that provided you with the data. You are not permitted to copy, sub-licence, distribute or sell any of this data to third parties in any form.  
If you have any questions concerning use of this map/data please contact GIS.Hertsme@hertsme.gov.uk

0 0.0225 0.045 0.09 Miles

# HEL226

NW of track between Loom Lane and Brickfields

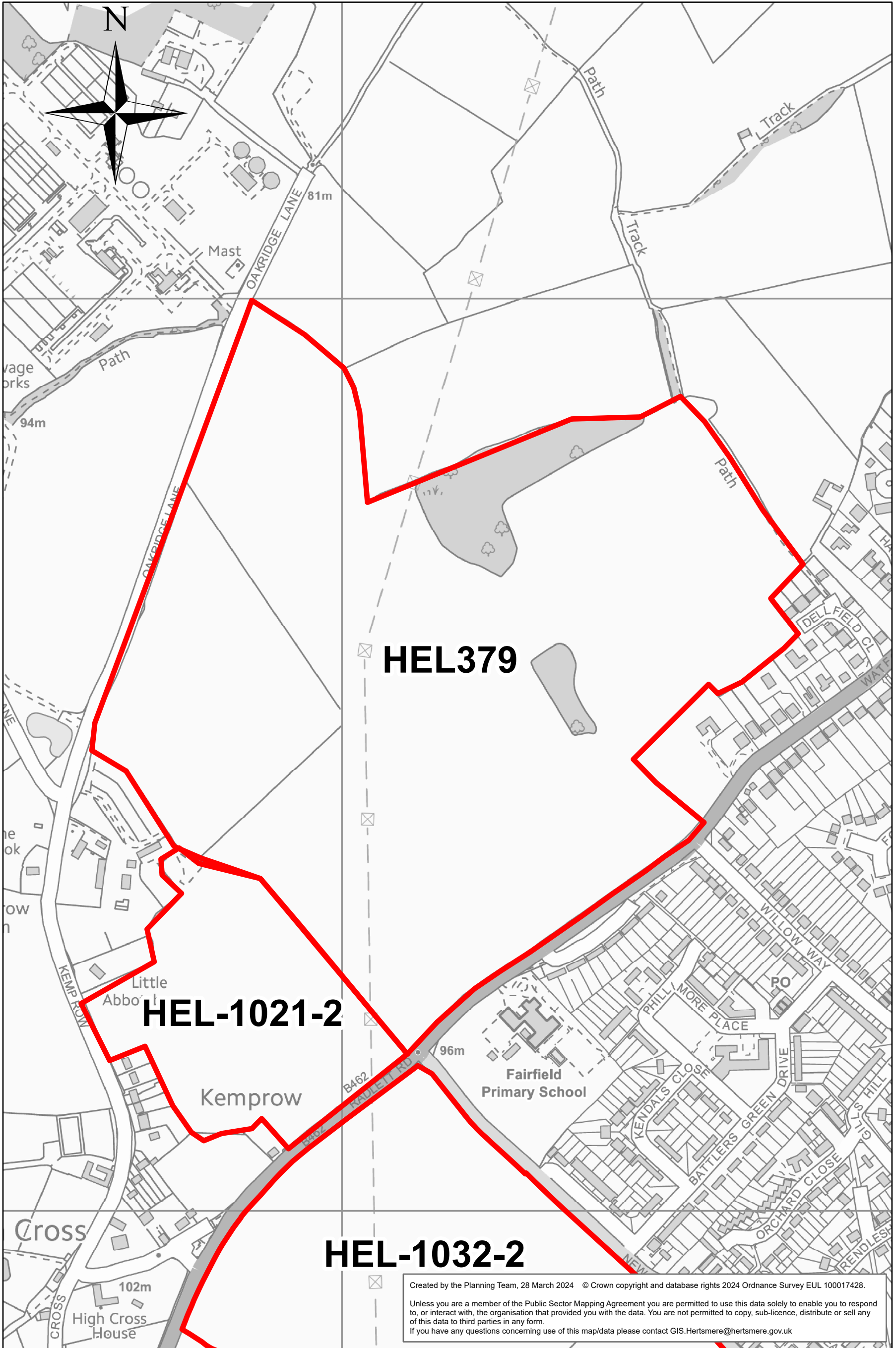


0 0.0075 0.015 0.03  
Miles



# HEL379

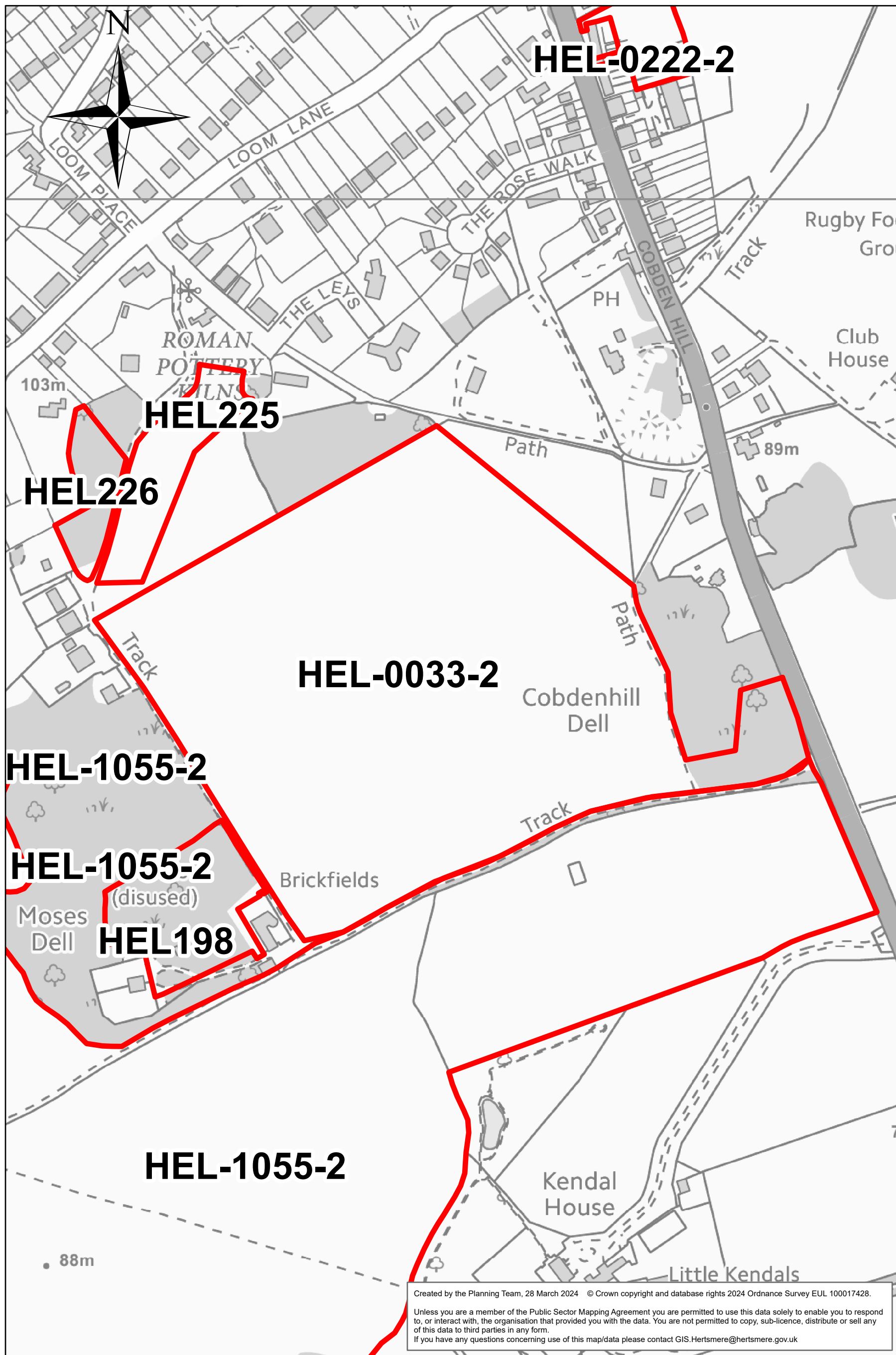
## Land North of Watford Road



0 0.05 0.1 0.2 Miles

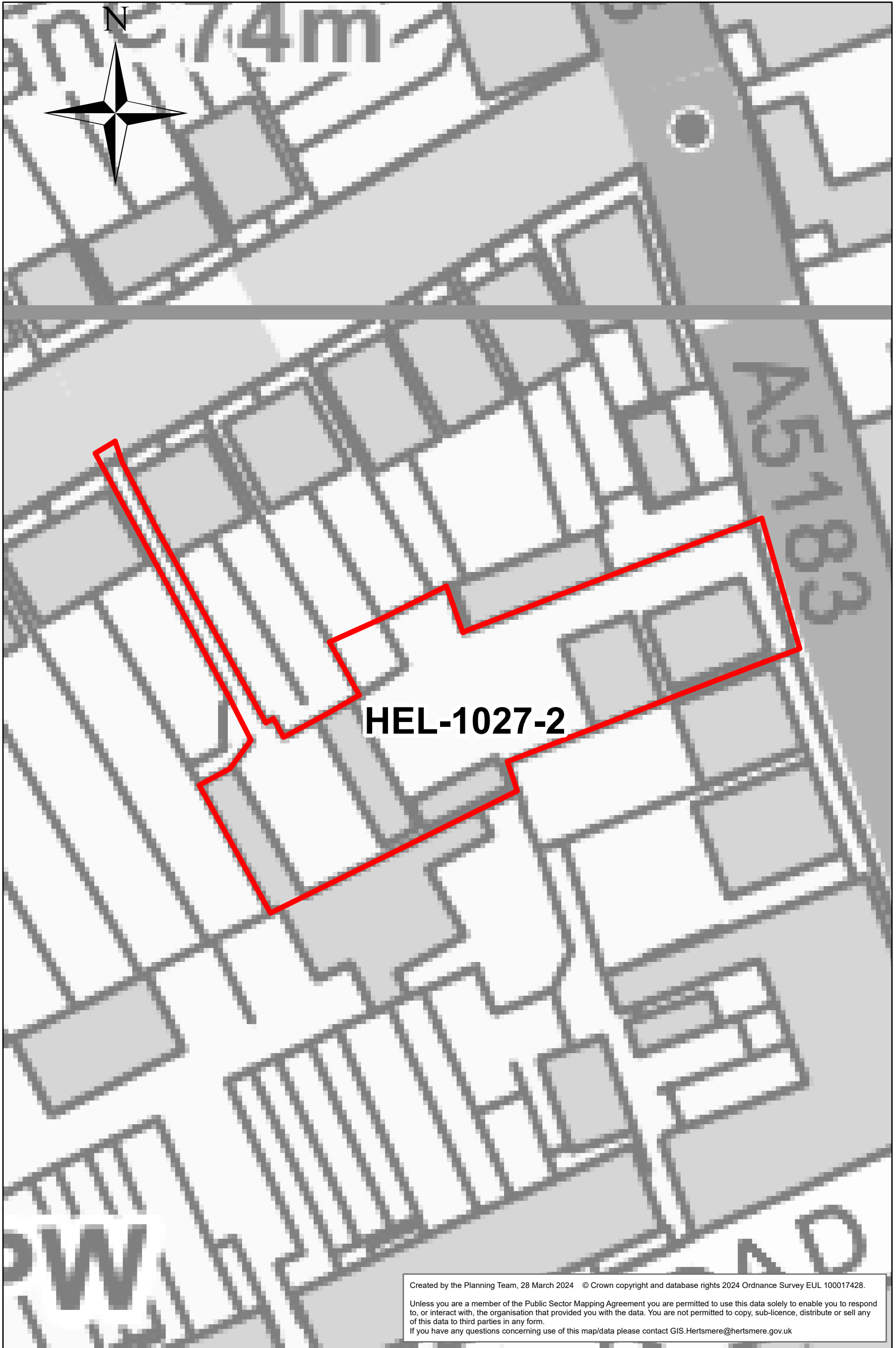
# HEL-0033-2

## Land rear of 18 Cobden Hill



HEL-1027-2

38-40 Watling Street



0 0.0075 0.015 0.03  
Miles