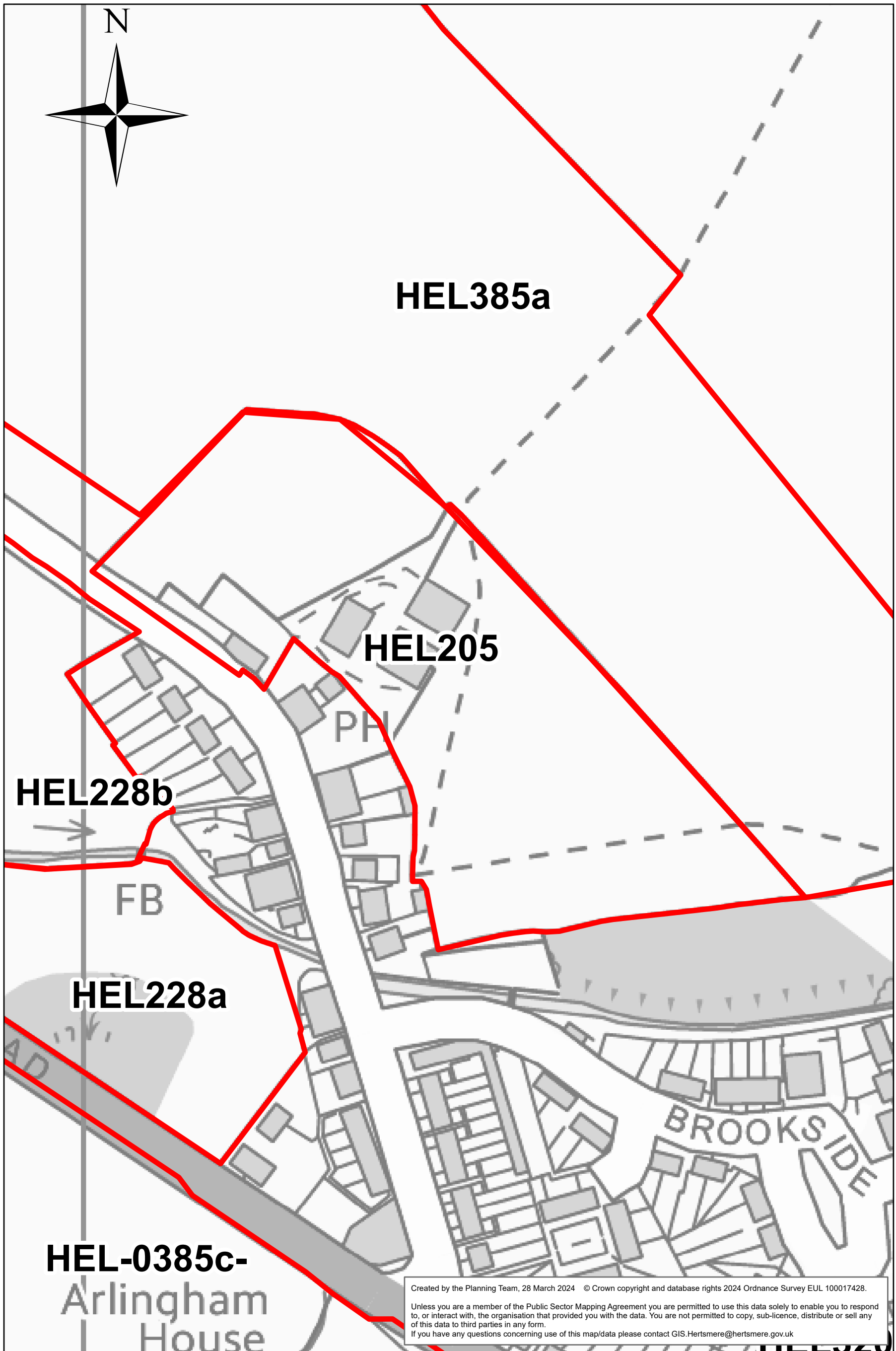


HEL205

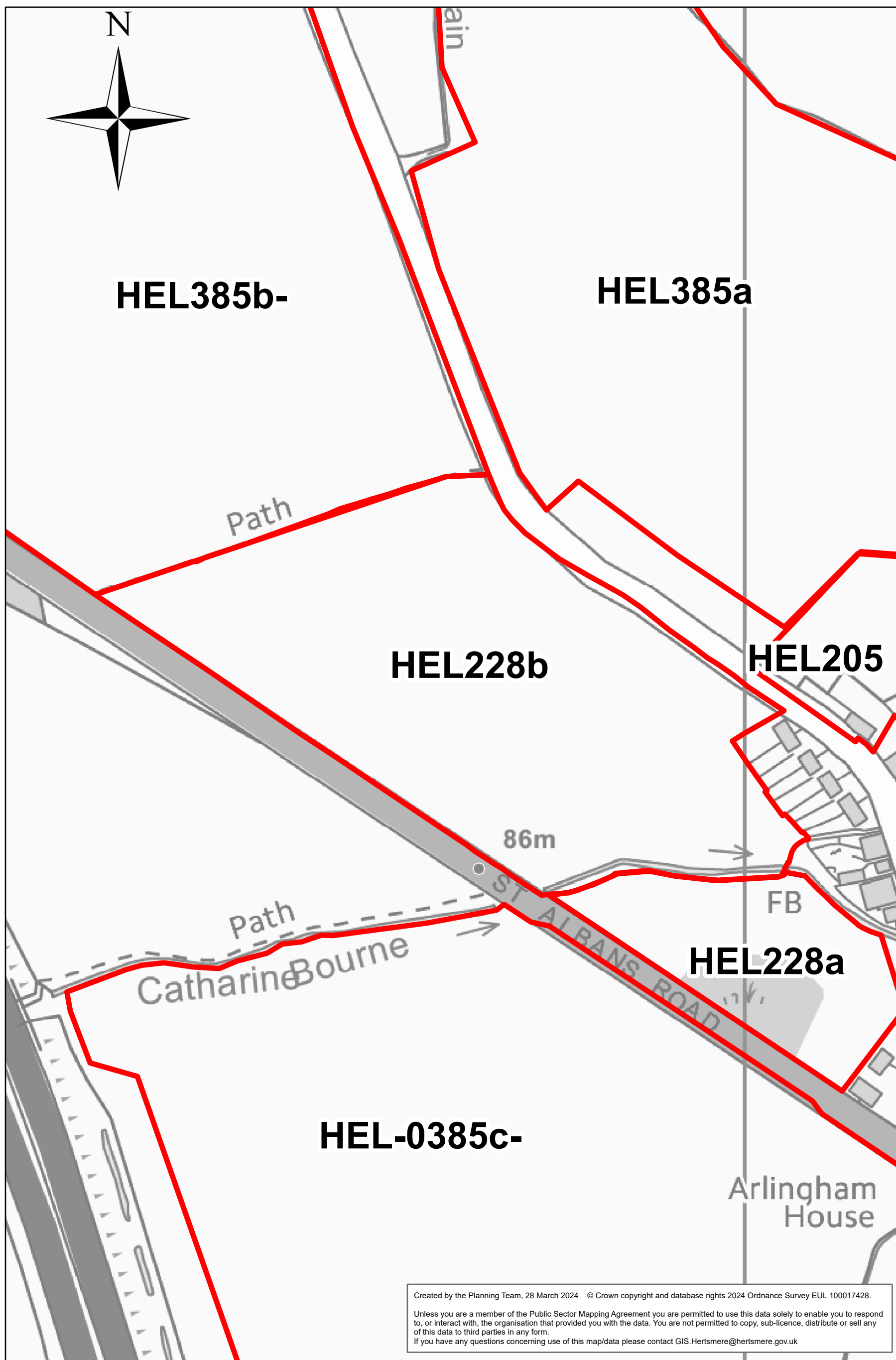
Land at Town Farm



0 0.025 0.05 0.1 Miles

HEL228b

Land north of St Albans Road (site 2)

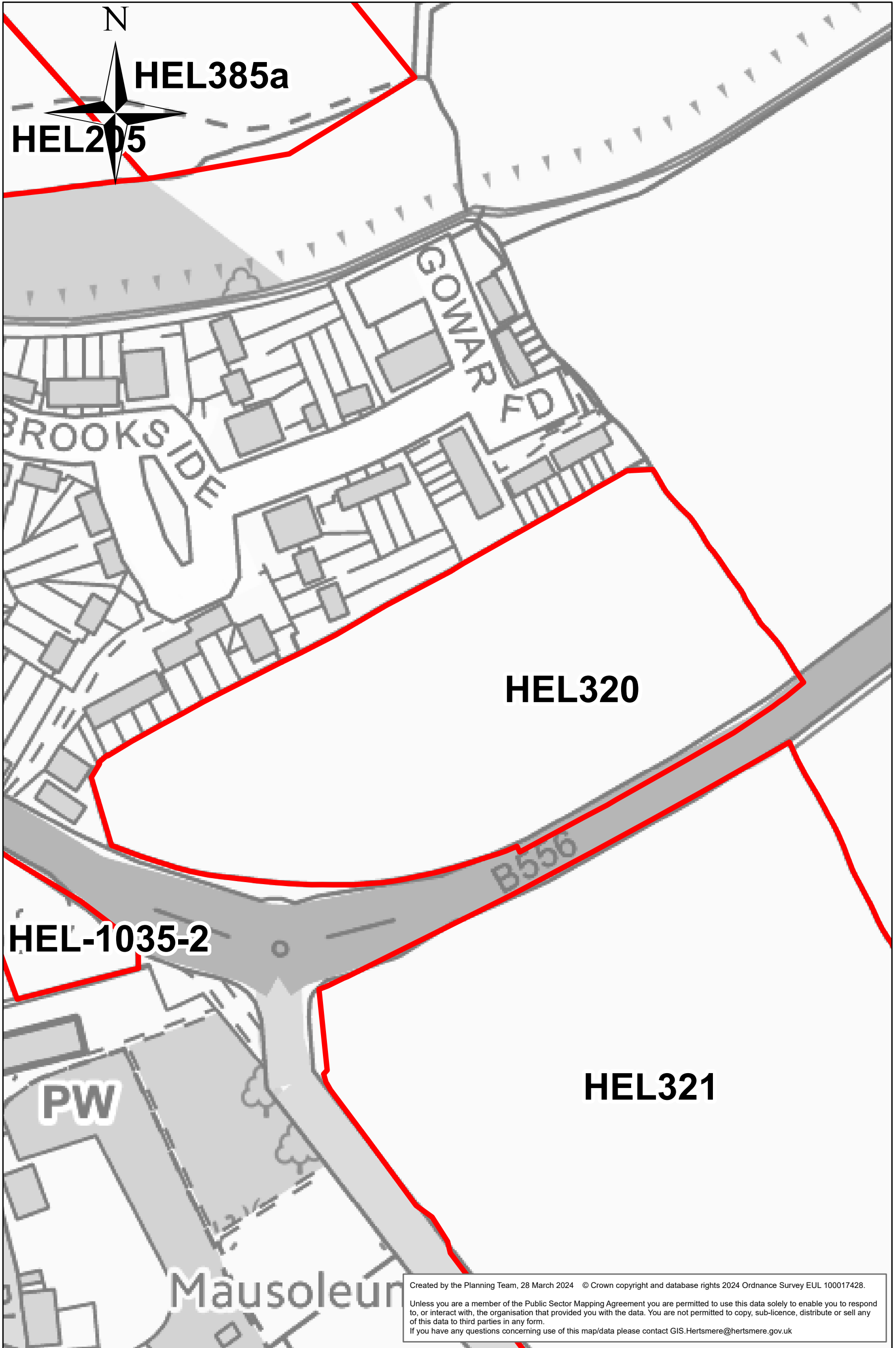


Created by the Planning Team, 28 March 2024 © Crown copyright and database rights 2024 Ordnance Survey EUL 100017428.
Unless you are a member of the Public Sector Mapping Agreement you are permitted to use this data solely to enable you to respond to, or interact with, the organisation that provided you with the data. You are not permitted to copy, sub-licence, distribute or sell any of this data to third parties in any form.
If you have any questions concerning use of this map/data please contact GIS.Hertsmere@hertsmere.gov.uk



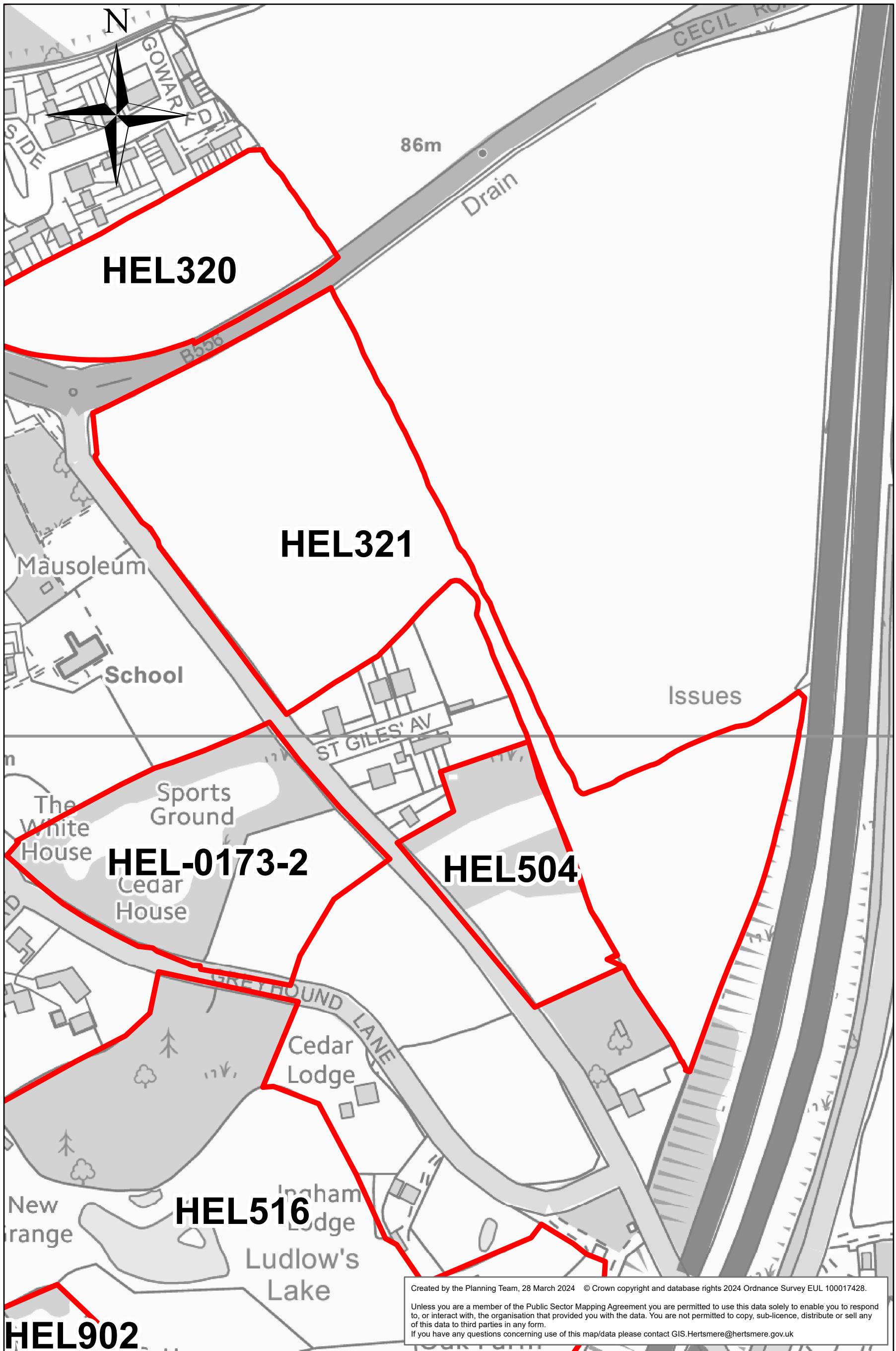
HEL320

Land Formerly Part of Earl and Cross Keys Farm (North site)



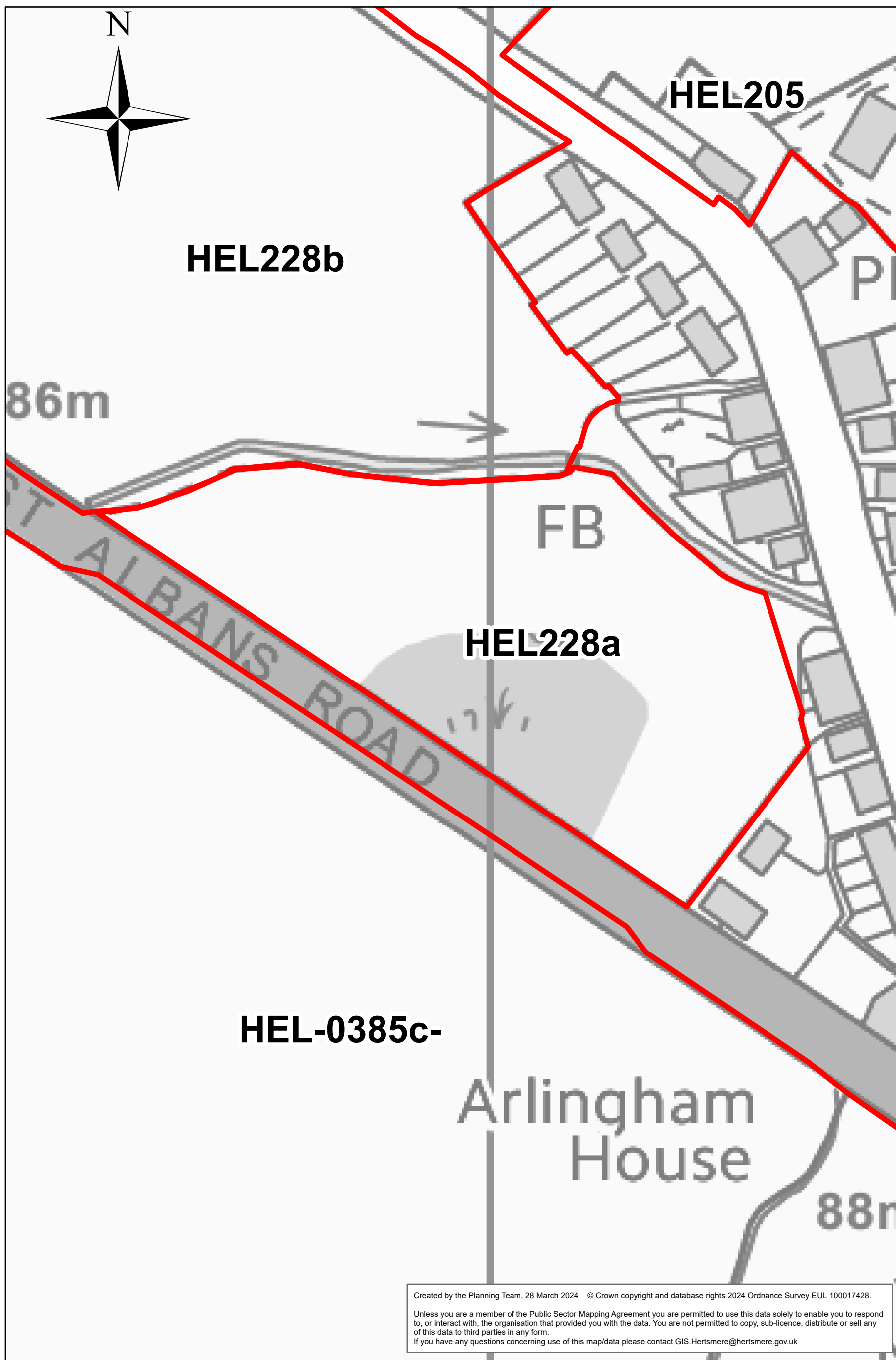
HEL321

Land Formerly Part of Earl and Cross Keys Farm (south)



HEL228a

Land North of St Albans Road (site 1)

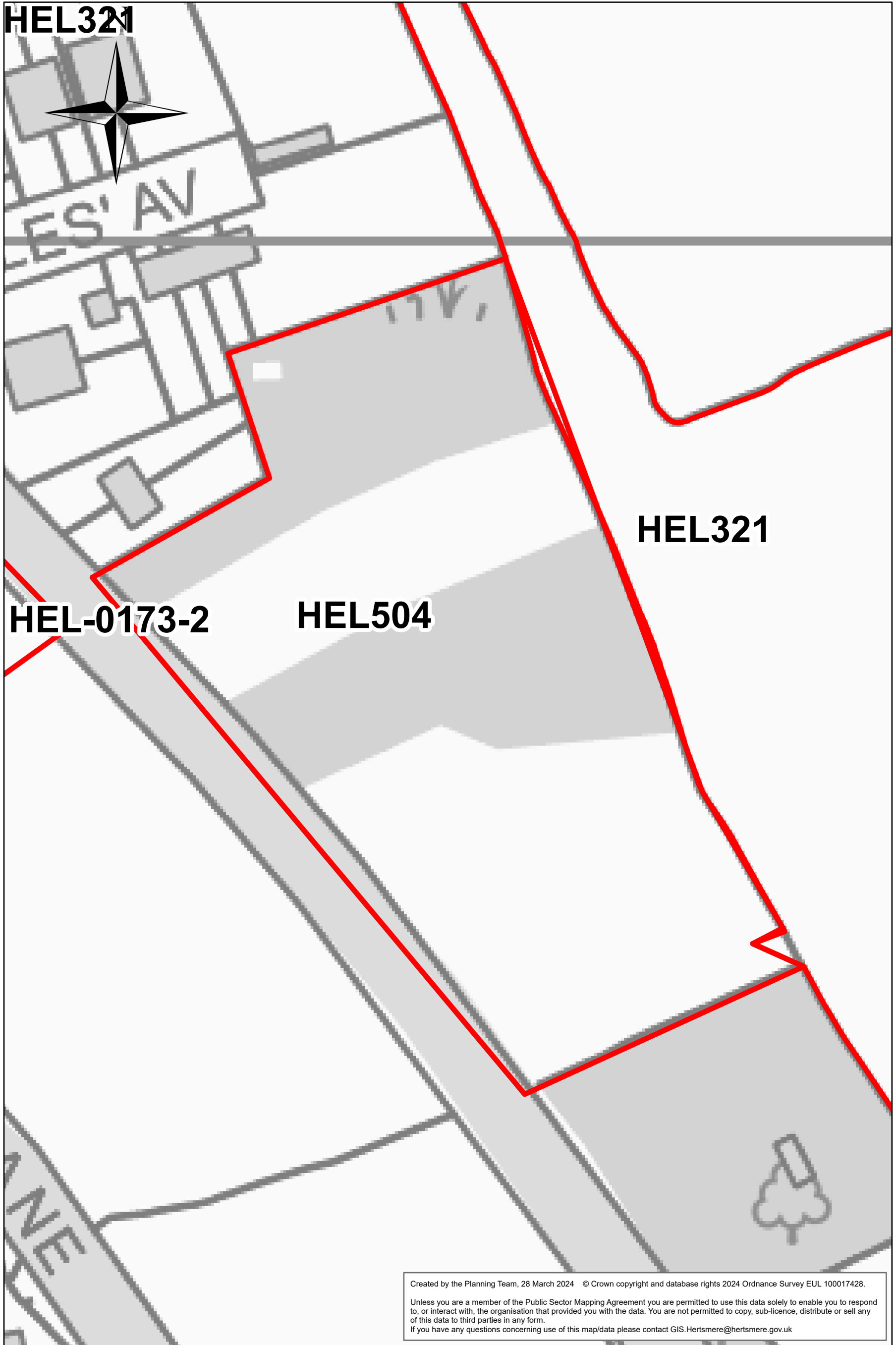


Created by the Planning Team, 28 March 2024 © Crown copyright and database rights 2024 Ordnance Survey EUL 100017428.
Unless you are a member of the Public Sector Mapping Agreement you are permitted to use this data solely to enable you to respond to, or interact with, the organisation that provided you with the data. You are not permitted to copy, sub-licence, distribute or sell any of this data to third parties in any form.
If you have any questions concerning use of this map/data please contact GIS.Hertsmere@hertsmere.gov.uk



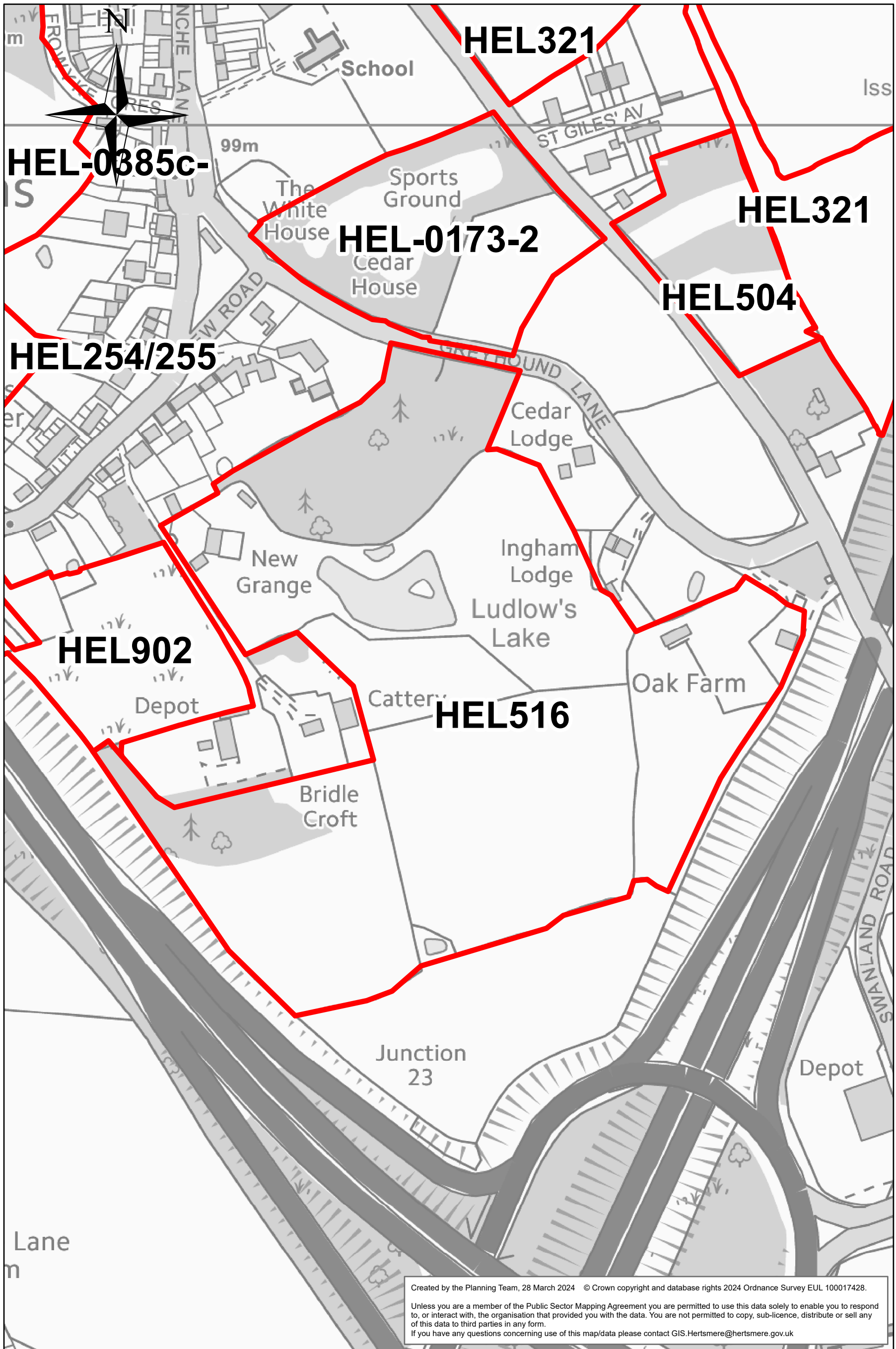
HEL504

East of St Albans Road



HEL516

South of Greyhound Lane

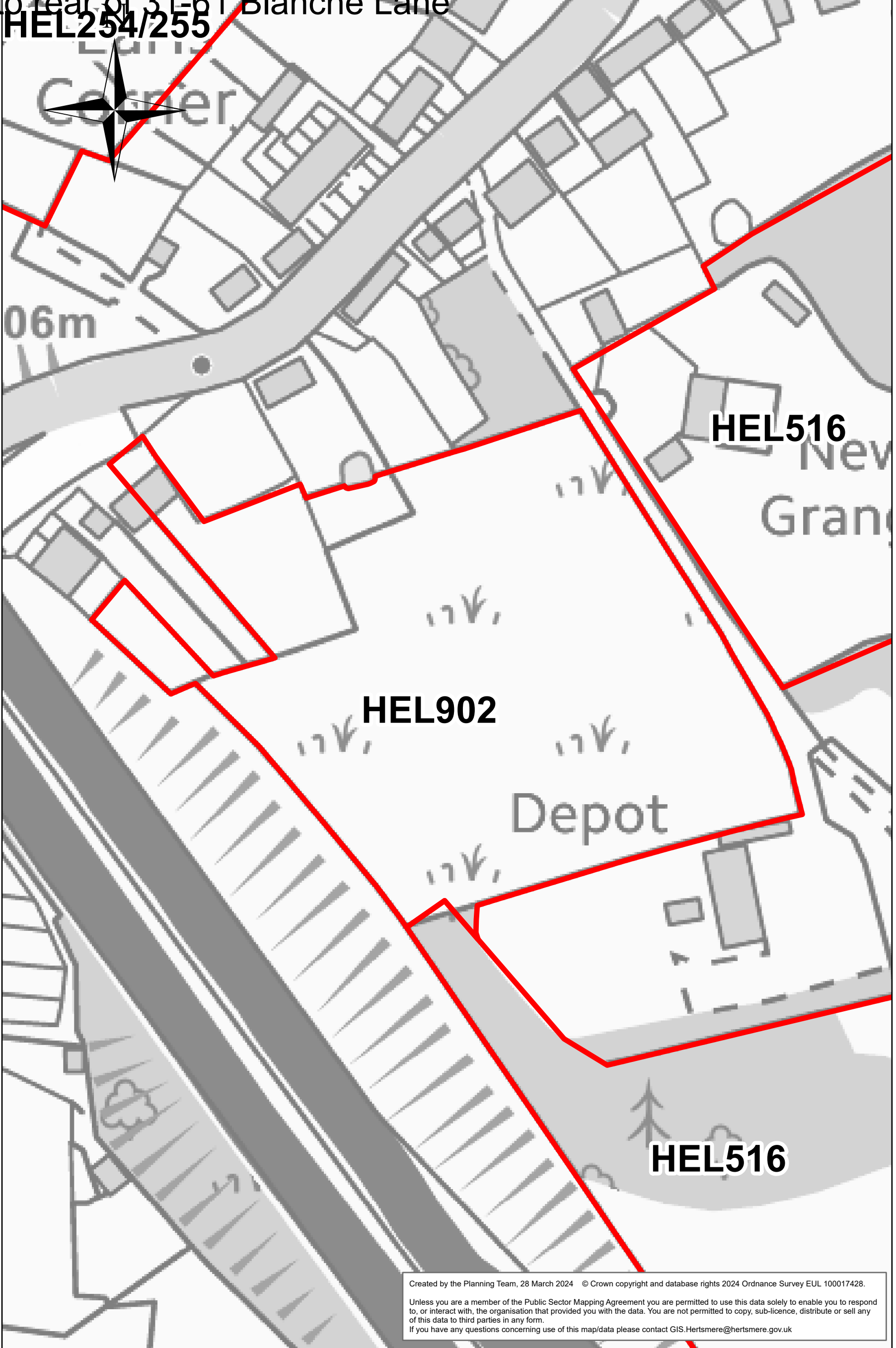


HEL902

Land to rear of 31 -61 Blanche Lane

Land to rear of 31-61 Blanche Lane

HEL254/255



Created by the Planning Team, 28 March 2024 © Crown copyright and database rights 2024 Ordnance Survey EUL 100017428.

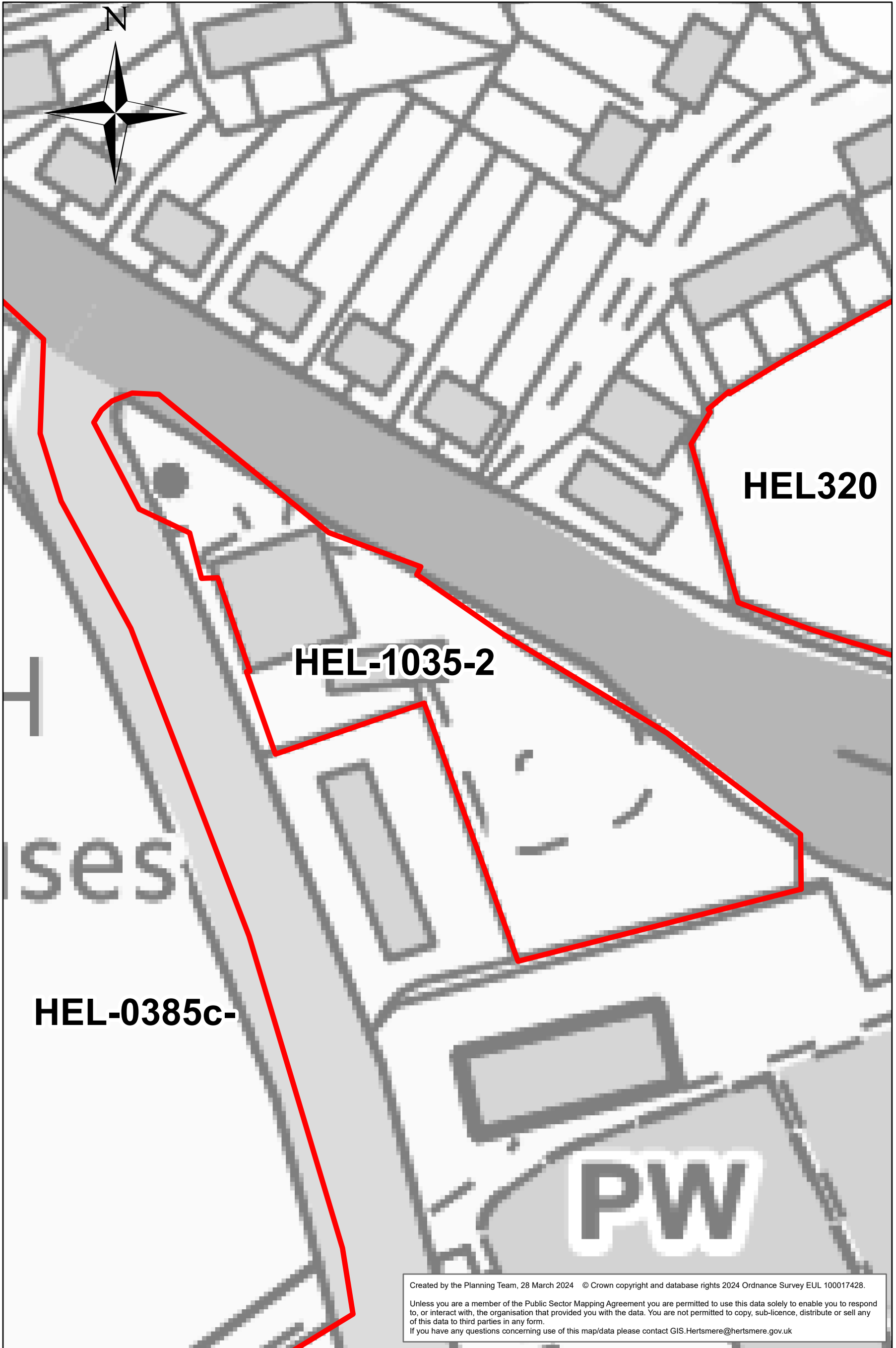
Unless you are a member of the Public Sector Mapping Agreement you are permitted to use this data solely to enable you to respond to, or interact with, the organisation that provided you with the data. You are not permitted to copy, sub-licence, distribute or sell any of this data to third parties in any form.

If you have any questions concerning use of this map/data please contact GIS.Hertsme@hertsme.gov.uk



HEL-1035-2

The White Hart, St Albans Road

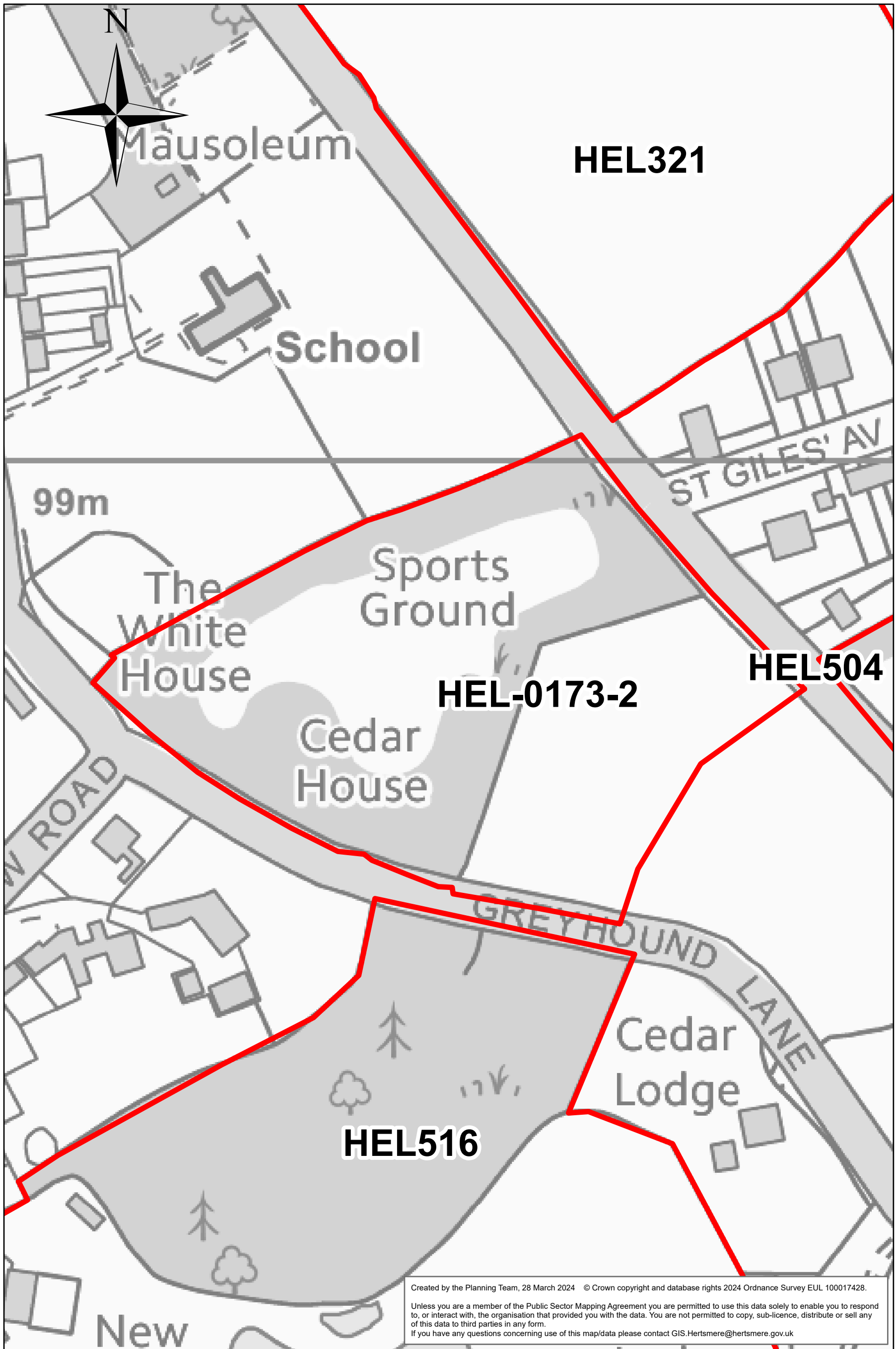


Created by the Planning Team, 28 March 2024 © Crown copyright and database rights 2024 Ordnance Survey EUL 100017428.
Unless you are a member of the Public Sector Mapping Agreement you are permitted to use this data solely to enable you to respond to, or interact with, the organisation that provided you with the data. You are not permitted to copy, sub-licence, distribute or sell any of this data to third parties in any form.
If you have any questions concerning use of this map/data please contact GIS.Hertsmere@hertsmere.gov.uk

0 0.0075 0.015 0.03
Miles

HEL-0173-2

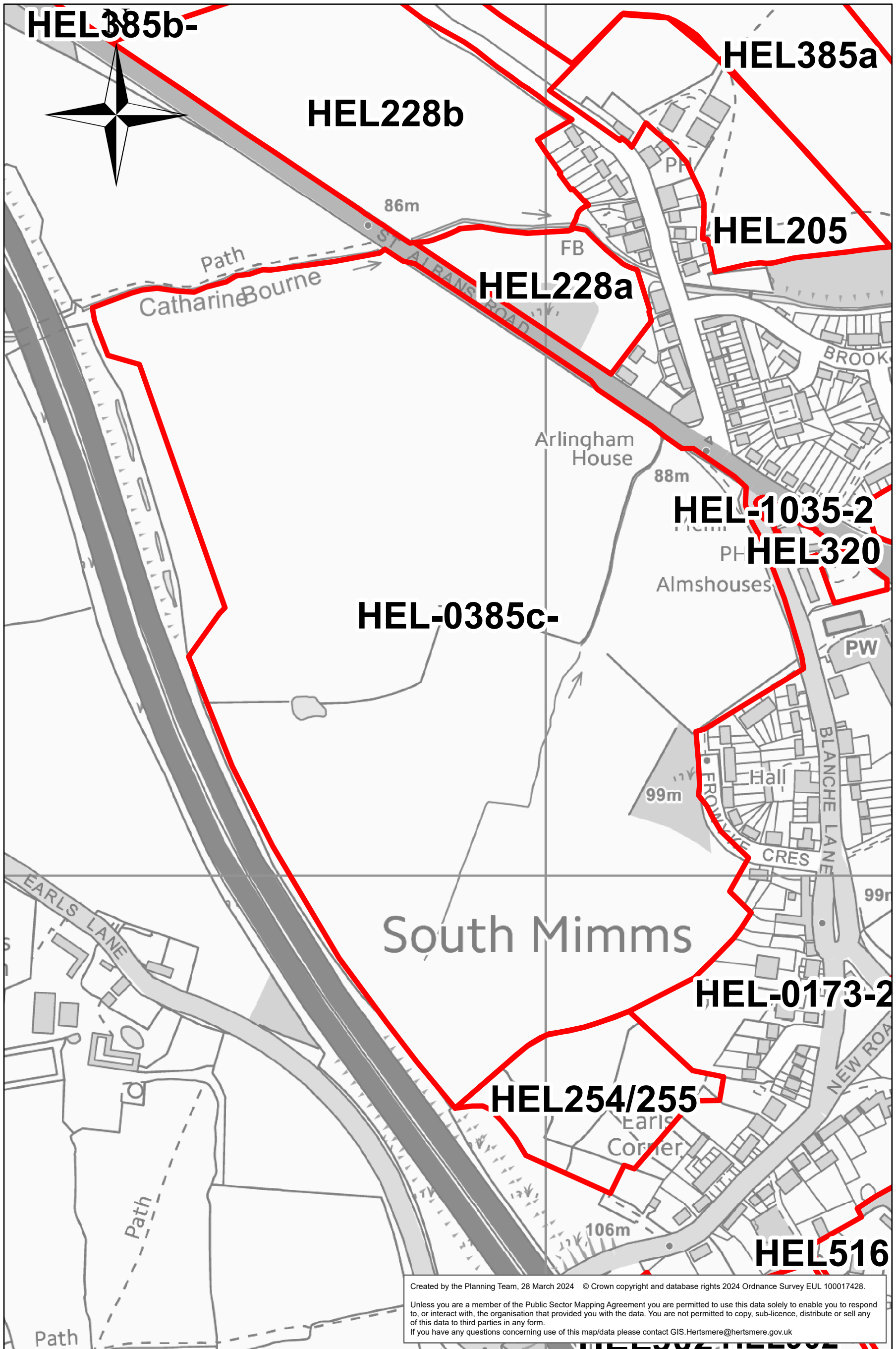
Land at Greyhound Lane, South Mimms



0 0.0225 0.045 0.09 Miles

HEL-0385c-

Popes Farm, South Mimms



Created by the Planning Team, 28 March 2024 © Crown copyright and database rights 2024 Ordnance Survey EUL 100017428.

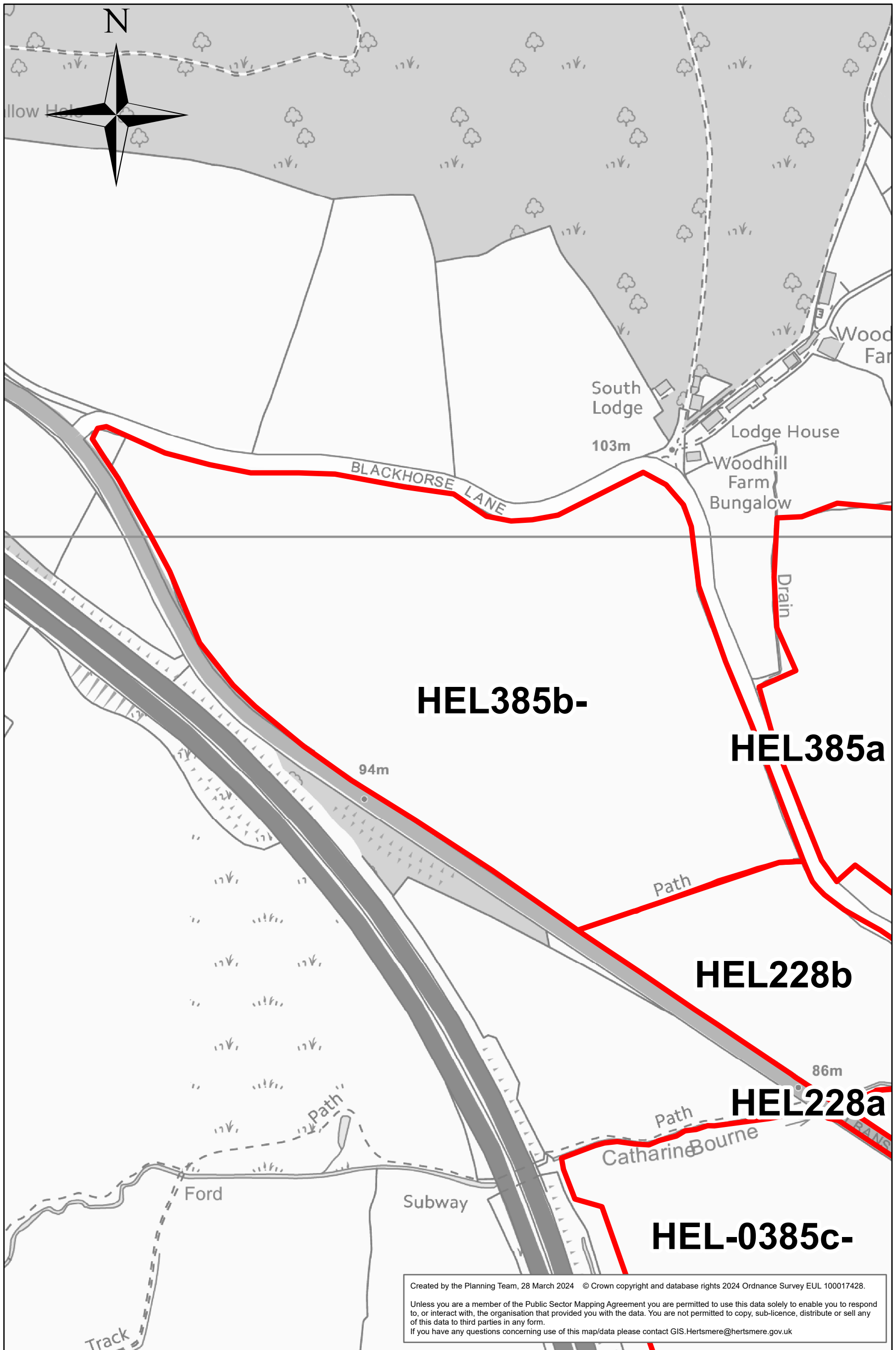
Unless you are a member of the Public Sector Mapping Agreement you are permitted to use this data solely to enable you to respond to, or interact with, the organisation that provided you with the data. You are not permitted to copy, sub-licence, distribute or sell any of this data to third parties in any form.

If you have any questions concerning use of this map/data please contact GIS.Hertsmere@hertsmere.gov.uk

0 0.05 0.1 0.2 Miles

HEL385b-

South Mimms area I&O western plot

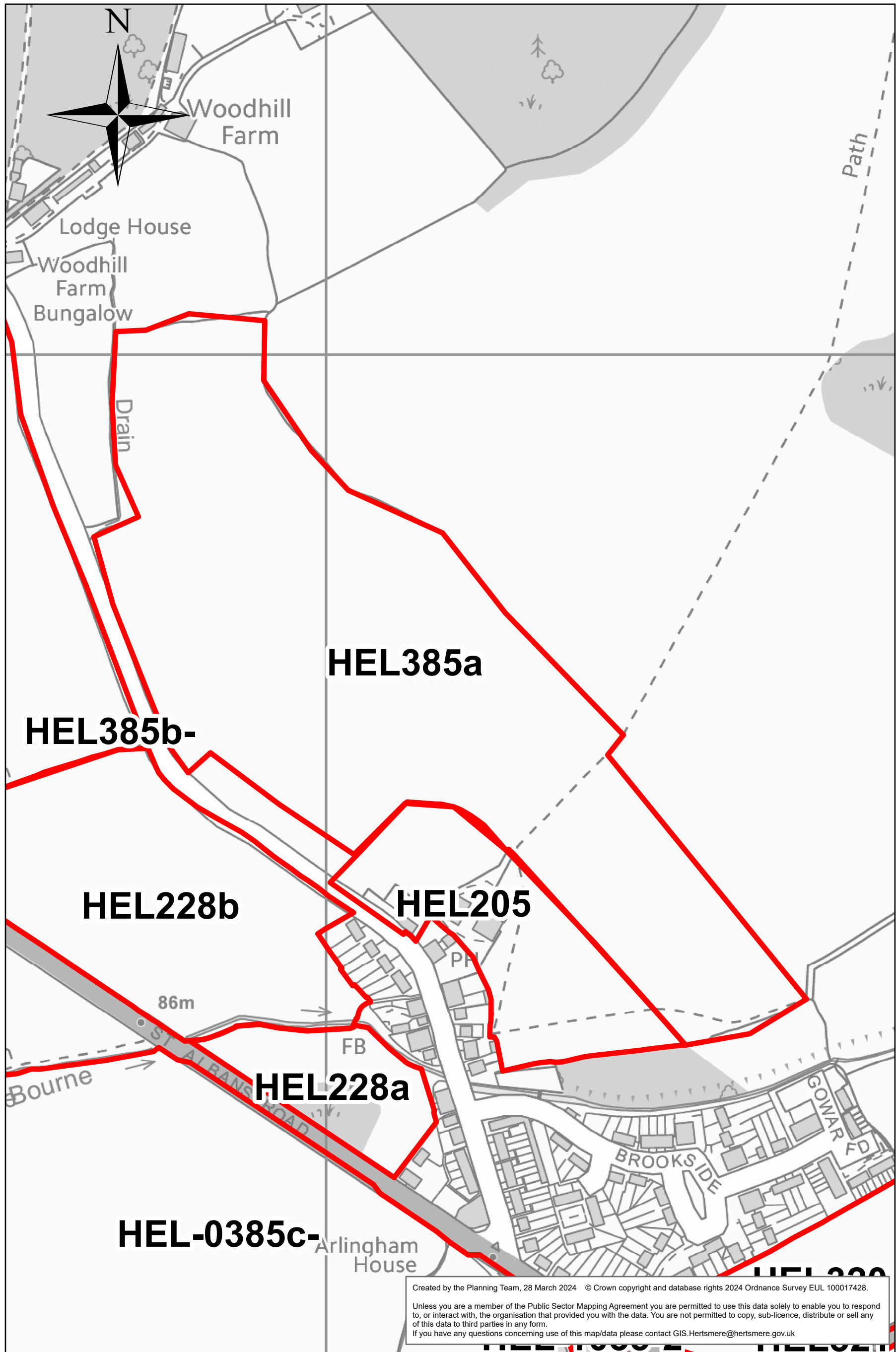


Created by the Planning Team, 28 March 2024 © Crown copyright and database rights 2024 Ordnance Survey EUL 100017428.
Unless you are a member of the Public Sector Mapping Agreement you are permitted to use this data solely to enable you to respond to, or interact with, the organisation that provided you with the data. You are not permitted to copy, sub-licence, distribute or sell any of this data to third parties in any form.
If you have any questions concerning use of this map/data please contact GIS.Hertsmere@hertsmere.gov.uk

0 0.05 0.1 0.2 Miles

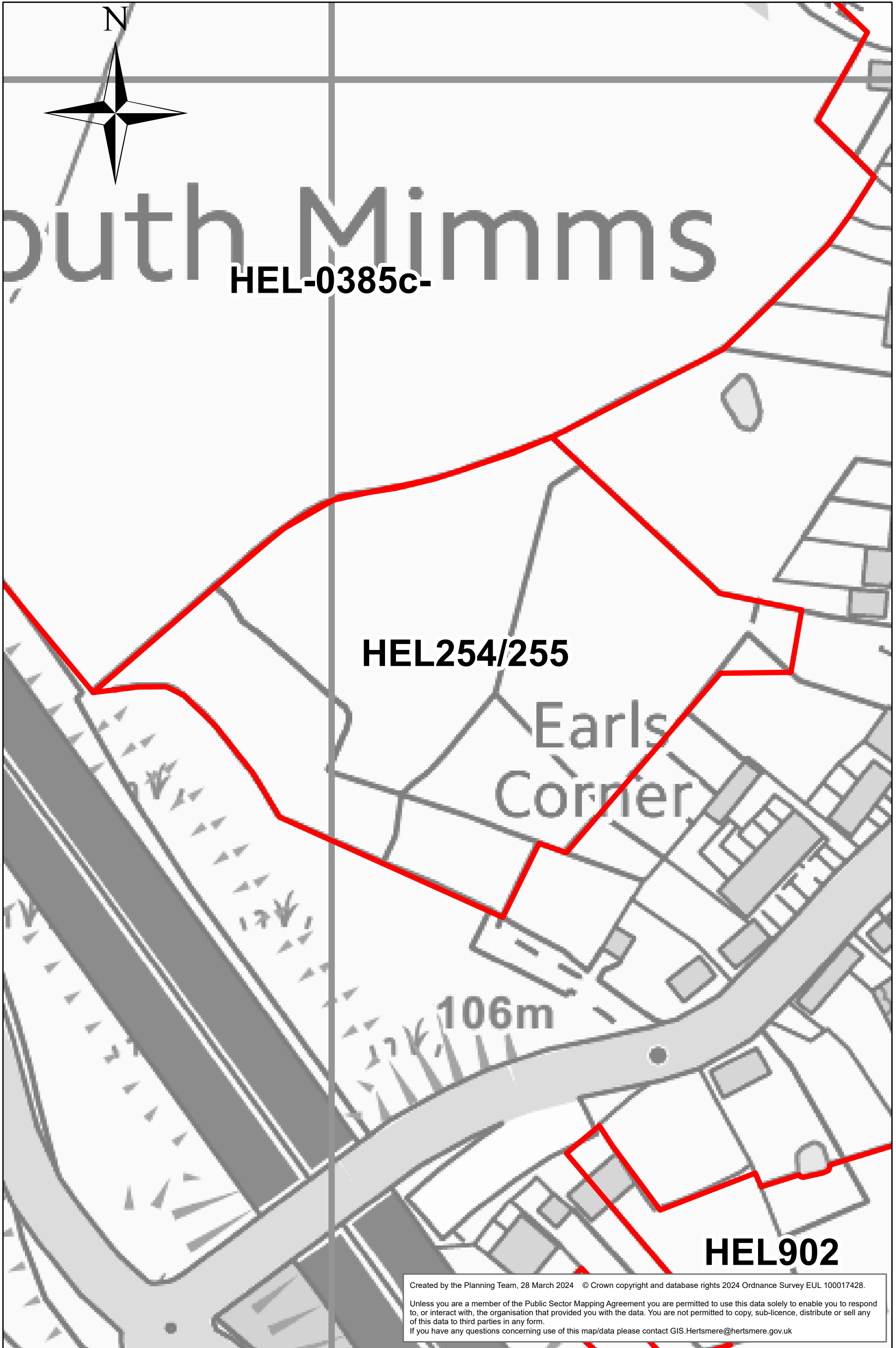
HEL385a

South Mimms area I&O southern plot



HEL254/255

Land r/o Altus, 4 Blanche Lane (west & east)



0 0.0175 0.035 0.07 Miles