





THIS DRAWING IS TO BE USED ONLY FOR THE PURPOSE OF ISSUE THAT IT WAS ISSUED FOR AND IS SUBJECT TO AMENDMENT

**LEGEND**

- Watercourses**
-  Ordinary Watercourses
  -  Main River
  -  Flood Storage Areas
  -  Hertsmere Borough Boundary

**Notes**  
 Main Rivers are designated by Defra on a 'Main River Map'. The Environment Agency has permissive powers to carry out flood defence works, maintenance and operational activities for Main Rivers only. However overall responsibility for maintenance lies with the riparian owner.

An Ordinary Watercourse is a watercourse that does not form part of a Main River. This includes all rivers and streams and all ditches, drains, cuts, culverts, dikes, sluices, (other than public sewers within the meaning of the Water Industry Act 1991) and passages, through which water flows according to the Land Drainage Act 1991.

COPYRIGHT Contains Ordnance Survey data © Crown copyright and database right 2018. Contains Environment Agency data © Environment Agency and database right 2018.

Local plan sites removed	LM	GB	09.05.18	2
Revision Details	By	Check	Date	Suffix

Purpose of Issue **FINAL**

Client 

Project Title  
**HERTSMERE BOROUGH COUNCIL  
 STRATEGIC FLOOD  
 RISK ASSESSMENT**

Drawing Title  
**STUDY AREA**

Drawn	Checked	Approved	Date
LM	GB	FC	09/05/2018
AECOM Internal Project No. 60526352		Scale at A3 1:50,000	

THIS DOCUMENT HAS BEEN PREPARED PURSUANT TO AND SUBJECT TO THE TERMS OF AECOM'S APPOINTMENT BY ITS CLIENT. AECOM ACCEPTS NO LIABILITY FOR ANY USE OF THIS DOCUMENT OTHER THAN BY ITS ORIGINAL CLIENT OR FOLLOWING AECOM'S EXPRESS AGREEMENT TO SUCH USE, AND ONLY FOR THE PURPOSES FOR WHICH IT WAS PREPARED AND PROVIDED.

AECOM Limited  
 AECOM House  
 63-77 Victoria Street  
 St Albans, Hertfordshire  
 AL1 1EB  
 Tel: +44 (0) 1727 535000  
 www.aecom.com



Drawing Number <b>FIGURE 01</b>	Rev. 2
------------------------------------	-----------

