




THIS DRAWING IS TO BE USED ONLY FOR THE PURPOSE OF ISSUE THAT IT WAS ISSUED FOR AND IS SUBJECT TO AMENDMENT

LEGEND

-  Main Rivers
-  Hertsme Borough Boundary
- Topography (m AOD)**
- 
 - 160m
 - 145m
 - 130m
 - 115m
 - 100m
 - 85m
 - 70m
 - 55m
 - 40m
 - 25m

Notes
 This map has been produced using OS Terrain 50 data. OS Terrain data is available as a 50m gridded digital terrain model and 10m contours and spot heights. The data is updated once a year, in July.
 The purpose of this map is to give an overview of the topography of the study area.

COPYRIGHT Contains Ordnance Survey data © Crown copyright and database right 2018.

Revision Details	By	Check	Date	Suffix

Purpose of Issue: **DRAFT**



Project Title: **HERTSMERE BOROUGH COUNCIL STRATEGIC FLOOD RISK ASSESSMENT**

Drawing Title: **TOPOGRAPHY**

Drawn LM	Checked IK	Approved FC	Date 21/02/2018
AECOM Internal Project No. 60526352		Scale at A3 1:50,000	

THIS DOCUMENT HAS BEEN PREPARED PURSUANT TO AND SUBJECT TO THE TERMS OF AECOM'S APPOINTMENT BY ITS CLIENT. AECOM ACCEPTS NO LIABILITY FOR ANY USE OF THIS DOCUMENT OTHER THAN BY ITS ORIGINAL CLIENT OR FOLLOWING AECOM'S EXPRESS AGREEMENT TO SUCH USE, AND ONLY FOR THE PURPOSES FOR WHICH IT WAS PREPARED AND PROVIDED.

AECOM Limited
 AECOM House
 63-77 Victoria Street
 St Albans, Hertfordshire
 AL1 3ER
 Tel: +44 (0) 1272 535000
 www.aecom.com



Drawing Number FIGURE 02	Rev. 1
------------------------------------	------------------

