

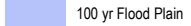




**LEGEND**

**Watercourses**

-  Larger Ordinary Watercourses
-  Main River
-  100 yr Flood Plain
-  1000 yr Flood Plain
-  Hertsmere Borough Boundary

**Notes**

Main Rivers are designated by Defra on a 'Main River Map'. The Environment Agency has permissive powers to carry out flood defence works, maintenance and operational activities for Main Rivers only. However overall responsibility for maintenance lies with the riparian owner.

An Ordinary Watercourse is a watercourse that does not form part of a Main River. This includes all rivers and streams and all ditches, drains, cuts, culverts, dikes, sluices, (other than public sewers within the meaning of the Water Industry Act 1991) and passages, through which water flows according to the Land Drainage Act 1991.

The climate change allowance included in the Upper Colne Model (2010) is not up to date based in the latest Environment Agency guidance on climate change allowances dated February 2016. Therefore, the 1 in 1000 year flood outline is used to represent the climate change allowance.

This map is intended to provide a strategic overview of fluvial flood risk and should not be used to assess flood risk for individual properties.

COPYRIGHT Contains Ordnance Survey data © Crown copyright and database right 2016. Contains Environment Agency data © Environment Agency and database right 2016.

Revision Details	By	Check	Date	Suffix
------------------	----	-------	------	--------

Purpose of Issue	DRAFT
------------------	-------

Client	
--------	---

Project Title	<b>HERTSMERE BOROUGH COUNCIL STRATEGIC FLOOD RISK ASSESSMENT</b>
---------------	--

Drawing Title	<b>FLOODING FROM RIVERS MODELLED 1:1000yr OUTLINES</b>
---------------	--

Drawn	Checked	Approved	Date	
LM	IK	FC	21/02/2018	
AECOM Internal Project No.		Scale at A3		
60526352		1:50,000		

THIS DOCUMENT HAS BEEN PREPARED PURSUANT TO AND SUBJECT TO THE TERMS OF AECOM'S APPOINTMENT BY ITS CLIENT. AECOM ACCEPTS NO LIABILITY FOR ANY USE OF THIS DOCUMENT OTHER THAN BY ITS ORIGINAL CLIENT OR FOLLOWING AECOM'S EXPRESS AGREEMENT TO SUCH USE, AND ONLY FOR THE PURPOSES FOR WHICH IT WAS PREPARED AND PROVIDED.

AECOM Limited  
 AECOM House  
 63-77 Victoria Street  
 St Albans, Hertfordshire  
 AL1 3ER  
 Tel: +44 (0) 1272 535000  
 www.aecom.com



Drawing Number	Rev.
<b>FIGURE 07.2</b>	1

