





**Legend**

-  Polling Stations

**Polling District ID**


-  LA
-  LB
-  LC

**Current Polling District Boundaries and Polling Station Locations within the Borehamwood Kenilworth Electoral Ward**


Created by James Tibenham, in the GIS Team, 30 August 2023

© Crown copyright and database rights 2023 Ordnance Survey EUL 100017428.  
 Unless you are a member of the Public Sector Mapping Agreement you are permitted to use this data solely to enable you to respond to, or interact with, the organisation that provided you with the data.  
 You are not permitted to copy, sub-licence, distribute or sell any of this data to third parties in any form. If you have any questions concerning use of this map/data please contact GIS.Hertsme@hertsme.gov.uk  
 © OpenStreetMap (and) contributors, CC-BY-SA

N



Scale 1:10,000  
Viewed at A3



**HERTSMERE**