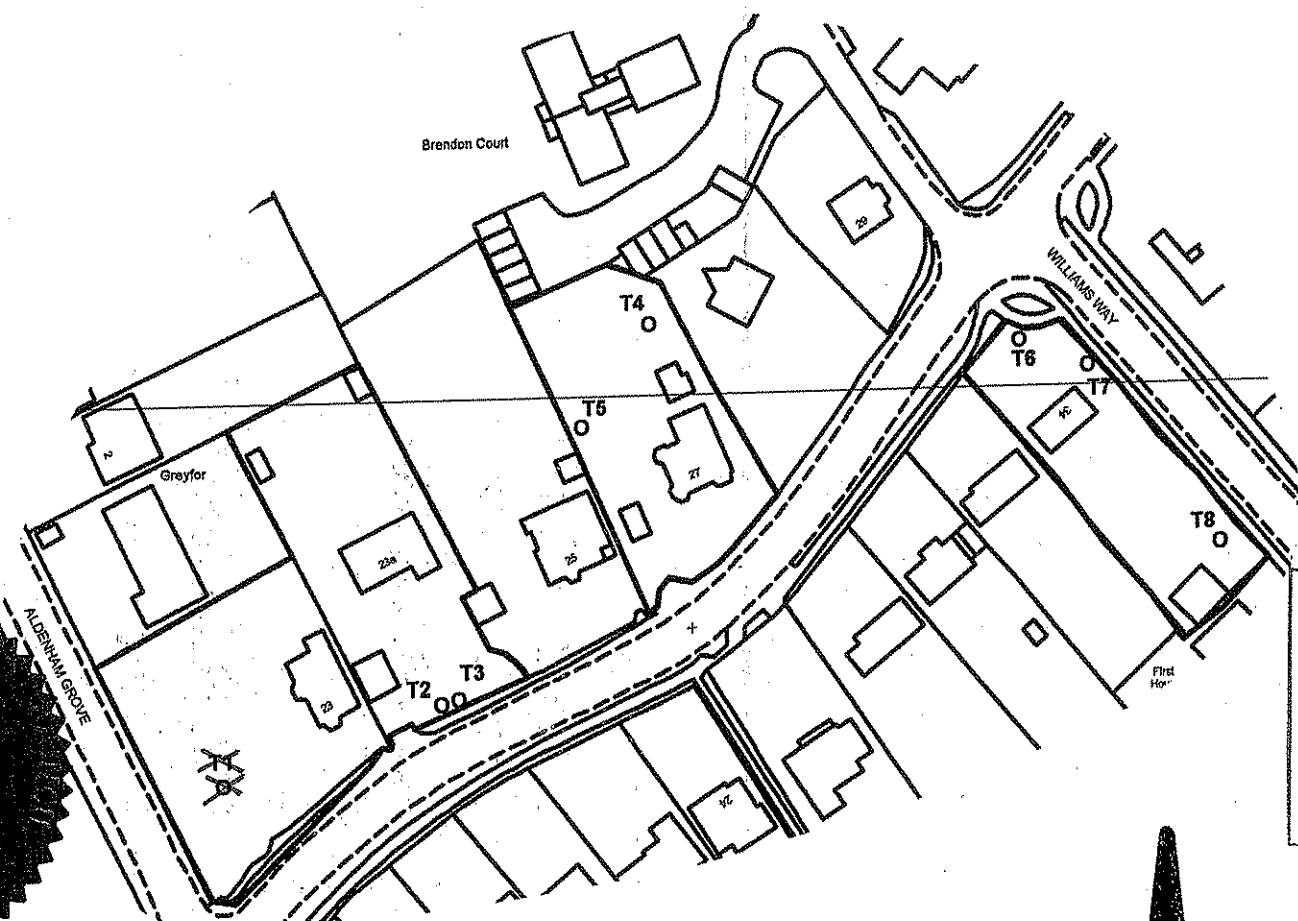



TOWN AND COUNTRY PLANNING (TREES) REGULATIONS 1999

Plan referred to in THE HERTSMERE TREE PRESERVATION ORDER (23, 23a, 27 and 34 Shenley Hill, Radlett, Herts) No 27/2007



SCHEDULE OF TREES

No	Type
T1	Oak <i>Removed 3-9-07</i>
T2	Oak
T3	Horse Chestnut
T4	Oak
T5	Robinia
T6	Sycamore
T7	Beech
T8	Oak




THE COMMON SEAL OF HERTSMERE BOROUGH COUNCIL
WAS HEREUNTO AFFIXED THIS Fifteenth day of May 2007

IN THE PRESENCE OF:

[Signature]
(Signed) Authorised Officer

This Order was confirmed by the Hertsmere Borough Council subject to the modifications, indicated by **REMOVAL OF T1 OAK**
on the THIRD day
of September in the year 2007

Map Ref: TQ 1669,9994	
Hertsmere Borough Council Civic Offices Borehamwood Herts WD6 1WA	
SCALE: 1:1250	DATE: 15/05/2007
DRAWN BY: SW	CHECKED <i>MS</i>
DRAWING NUMBER: 27/2007	



Reproduced from the Ordnance Survey mapping with the permission of the Controller of Her Majesty's Stationery Office. Crown Copyright reserved. Unauthorised reproduction infringes Crown copyright and may lead to prosecution or civil proceedings. Licence Number LA078239 Hertsmere, 2001.