



# PLANNING FOR GROWTH



## Overview of responses from general public

February 2019

Potential sites for housing and employment



## Contents

Contents.....	i
1. Introduction .....	1
2. Overview of consultation arrangements .....	1
3. Overview of responses received from the general public .....	2
4. Non site-specific comments.....	3
5. Overview of responses by area.....	5
Borehamwood and Elstree .....	5
Potters Bar .....	6
Bushey.....	6
Radlett.....	7
Shenley.....	7
Elstree .....	8
South Mimms.....	8
Other strategic sites .....	8
Employment sites.....	9
6. Detailed breakdown of comments received by site .....	9
7. Summaries of Public feedback.....	11
Borehamwood and Elstree .....	15
Bushey .....	34
Potters Bar .....	44
Radlett.....	54
Shenley.....	68
Elstree .....	80
South Mimms.....	84
Other strategic sites .....	88
8. Appendix 1 Social media schedule .....	96
9. Appendix 2 Press cuttings and Newsletter .....	104

## 1. Introduction

- 1.1 This report provides an initial overview of the responses received from individual members of the public on the *Potential sites for housing and employment* report published in October 2018. Over an eight week period approximately 4,000 responses from over 2,100 individuals were received, as well as a number of local groups, statutory bodies and developers/site promoters. A summary of the other responses received will be set out in a separate report in due course.
- 1.2 Most of the individual responses received were from residents living in Hertsmere although an estimated 5% were from individuals living in other areas. This included those with an interest in site H2 (proposed garden village), some of whom were residents of London Colney or Colney Heath or visitors from further afield. However, some responses did not include an address; so it is not possible to provide exact numbers for the location of responses.

## 2. Overview of consultation arrangements

- 2.1 The *potential sites for housing and employment* (PSHE) report followed an Issues and Options consultation in 2017. In addition to summarising the previous Local Plan consultation and providing an explanation of housing and employment needs, the PSHE report identified both strategic (250 homes+) and non-strategic sites which were being promoted. A detailed template was provided for each of the 26 strategic housing sites and 7 strategic employment sites.
- 2.2 The PSHE report was published both as a PDF document and in an interactive format on the consultation portal now used by the council for public engagement on planning documents. This enabled the public to respond electronically to sites in which they had a particular interest and the use of the portal was actively encouraged in the publicity material and at the consultation events. Over 60% of those responding did so through the portal with the remainder via email or post, which measures well against trends elsewhere. Those responses have now been uploaded into the portal meaning all responses received are now available to view online.
- 2.3 Five staffed exhibitions were also held during the consultation period with attendance at the various events set out in Table 1.

**Table 1: Attendance at public exhibitions**

Date	Location of consultation	Venue	Numbers attending
Wednesday 7 November	Bushey	St Margaret's Sports Centre	250
Tuesday 13 November	Potters Bar	Wyllyotts Centre	440
Wednesday 14 November	Borehamwood	St Theresa's Parish Hall	220
Wednesday 21 November	Shenley	Shenley Primary School	160
Thursday 22 November	Radlett	Radlett Centre	140

- 2.4 As well as advertising the recent Local Plan engagement on the side of the Council's refuse collection vehicles, newsletters were distributed by Royal Mail to over 40,000 households including those in London Colney and Colney

Heath. There were some reports of non-delivery in a few locations and additional copies were distributed where it was clear this had occurred. It should be emphasised that households who have formally opted out of receiving door to door mail will not have received a copy.

- 2.5 Awareness of the public engagement was promoted through a social media campaign that resulted in extensive reach via the council's Facebook and Twitter feeds. This was co-ordinated by the Corporate Communications team and is set out in Appendix A to the report. There was also considerable press coverage throughout the eight week period with all of the local newspapers reporting on both the public engagement / exhibitions and the views of the local community including some local campaigns. Press cuttings are set out in Appendix B.
- 2.6 The level of interest resulted in significantly more responses than have been received on other planning consultations over the past decade. These have typically generated up to 300-400 responses and 50% fewer people attending public exhibitions than was achieved in November. Officers consider that this has been an effective exercise both in terms of raising awareness of the new Local Plan and securing a good response from the local community.

### 3. Overview of responses received from the general public

- 3.1 The consultation simply asked for views on the different sites but many responses typically 'supported' or 'objected' a site supported by specific comments and concerns. A proportion of responses covered more than one site setting out the same issues for all the sites. For the purposes of collating and analysing the responses, officers have sought to separate out the individual issues, such as infrastructure and green belt, by both site and settlement.
- 3.2 An overall breakdown of responses is provided in Table 2. As some respondents did not provide an address and over 300 people commented on sites in more than one settlement, it is not possible to identify precisely how many people responded from each area. It is likely that a majority of responses on sites in each settlement were submitted by people living locally and the size of each settlement is included below to provide some context.

**Table 2: Breakdown of responses received from the general public**

<b>Location of sites</b>	<b>Total responses made on sites in each settlement</b>	<b>Number of different points raised</b>	<b>Population of settlement</b>	<b>Households in settlement</b>
Borehamwood & Elstree	511	867	36,500	14,780
Bushey	587	758	27,500	11,120
Potters Bar	435	691	22,900	9,260
Radlett	207	390	8,300	3,360
Shenley	178	542	4,000	1,615
Elstree Village	96	208	1,700	690
South Mimms	44	69	900	345
Letchmore Heath	63	71	300	105
Other Locations	10	14	n/a	n/a
Garden Village	252	325	n/a	n/a
Other comments	105	137	n/a	n/a
<b>TOTAL</b>	<b>2488</b>	<b>4072</b>	<b>104,650</b>	<b>42,300</b>

- 3.3 A majority of responses received did not support development of the site(s) to which the response was being made. Congestion and the impact on or a lack of local infrastructure/services were almost always the most frequent concerns cited, regardless of the location. Loss of green belt and recreation/amenity land, wildlife impact and effect on the overall character of the area were also highlighted. The views expressed were often strongly held but typically based on anecdotal information, and in some instances included concerns which were not matters which the Local Planning Authority can consider (e.g impact on property value) or directly resolve (e.g. a lack of GPs). Some of the responses raised site-specific issues that described known constraints such as local flooding and land contamination, poor existing air quality or local aviation requirements. Relevant issues have been highlighted and will be followed up.
- 3.4 A majority of responses on most sites did not support development of that location but it should be emphasised that this is not a referendum and consideration of sites will need to be based on technical issues. Furthermore, there were some expressions of support for at least some development on many of the sites with a recognition that there was a need for additional housing to meet local need. This was sometimes caveated by a need for there to be adequate infrastructure in place, including highway improvements. It must also be recognised that some responses, in supporting development on sites elsewhere in the borough, will have been driven by a desire to see no further development in their area, rather than necessarily being based on the planning merits of those alternative locations.

#### **4. Non site-specific comments**

- 4.1 Although a majority of responses from the public related to a specific site(s) in the PSHE report, some general comments were also provided. In some instances, this was instead of commenting on an individual site. These non-site specific comments are summarised as follows.
- 4.2 There was some concern that the housing numbers are not sufficiently justified. Some consider they should be challenged on the basis that government figures have currently decreased and others argued that the NPPF enables the likely adverse impact on the green belt of meeting housing needs to override the presumption for sustainable development. There was also some concern about transparency and an accusation that it is not clear exactly what the housing requirement is taking into account government figures and what has already and can be provided, in particular without impacting on the green belt.
- 4.3 Some residents argued that increasing supply doesn't necessarily meet local needs but rather may serve the needs of investors, second home owners, buy to rent, people moving out of London and so on. The question was also raised as to whether the council is trying to increase house building to get additional new homes bonus. People felt that the area is over-crowded and must only plan for what is actually needed as development will increase congestion, demand on services, loss of green belt and a reduction in the quality of life. It

was stated that if Brexit reduces need, the housing target should be immediately reduced.

- 4.4 In terms of locations for growth, a number of general points were made including:
- the green belt should be protected as this is the basis of Hertsmere's character
  - Most growth should be in most densely populated settlements as villages lack facilities. First priority should be brownfield, then poorly performing adjacent green belt if necessary.
  - Focus also on empty properties
  - Sites identified as unsuitable in the stage 2 Green Belt Assessment should not be considered
  - 'Build up', not out
  - The location of new housing should take account of where people work and be within walking distances of schools and stations and town centres so as to reduce car use
- 4.5 Many residents objected to any further development in the borough at all due to the potential exacerbation of existing traffic congestion and pollution, lack of capacity in infrastructure such as education, health facilities and public transport and the potential impact on the natural environment and hence quality of life and mental and physical wellbeing. Where development does take place, however, a key concern was the need to integrate the planning and delivery of new homes and infrastructure. Infrastructure needed to be in place before further development occurs so it can cope with current demands, with spare capacity ('forward planning rather than firefighting').
- 4.6 Concern was also expressed about the perceived lack of coordination between bodies responsible for infrastructure. There was a particular concern regarding the lack of a coordinated approach to planning for growth between HBC and HCC as highway authority; the view is that HBC is planning for too many homes, HCC for too few, resulting in the likelihood of an unsustainable disconnect leading to congestion and a lack of adequate schools, medical, shopping and public transport facilities. The need to ensure adequate infrastructure to cope with development across the wider area was also raised, including rail capacity, road capacity across in particular the A414, A1, A41 and M25, GPs, hospitals, emergency services, social services, recycling and landfill.
- 4.7 There was, however, recognition of the need to provide affordable housing so people, particularly the young, don't have to move away. This might necessitate the release of some green belt, but must be accompanied by the necessary infrastructure. The need for affordable housing to be genuinely affordable was inevitably raised.
- 4.8 Several responses supported the creation of a South West Hertfordshire Unitary Authority to aid integrated planning. In particular, the creation of a new community rather than expanding already over-burdened settlements should be considered on a wider platform than purely Hertsmere. Infilling in existing

communities would not provide additional housing required in a cost effective manner whereas it was considered that a new town serving the wider, possibly county wide area, would be more appropriate.

4.9 Opinions on the consultation process itself varied. Whilst some welcomed the opportunity to comment others criticised the complexity of the consultation material, length of consultation period and effectiveness of publicity about the consultation.

4.10 Other comments included:

- The need to assess agricultural quality when considering development  
Farm land being destroyed - we import too much food.
- A need for detailed technical reports to considered the impact on wildlife, water table, air quality, traffic, noise, before any decisions are made
- Unclear how the council intends to attract quality jobs so as to reduce out commuting
- The need for more cycle paths, including improved cycle routes to stations, as people need to feel safe in order to get out of their cars. .
- The need to lobby for a rail link at Napsbury and/or Welham Green
- Each site should provide adequate parking, renewable energy, high speed internet affordable housing and a requirement that houses can't be bought and rented out for a specified period of time
- Increased house building densities
- Smaller villages should only provide for their own needs, not for incoming population
- A need to protect livery stables, bridleways and equestrian community and linkages (petition submitted)

## **5. Overview of responses by area**

### **Borehamwood and Elstree**

5.1 The level of interest in sites in Borehamwood and Elstree was considerable. Many of the responses centred on concerns over the level of traffic congestion and pressure on existing infrastructure and services (including health and education) that have arisen through a perception that Borehamwood has taken the greatest share of development in the Borough without accompanying infrastructure. It should be noted that more homes have been developed in Bushey since the adoption of the current Local Plan.

5.2 Commitments in the Elstree Way Corridor will, it is claimed, continue to add to this with many residents arguing that the current lack of capacity should be dealt with prior to adding more development into the local area. The negative impact on the quality of life for existing residents and the attractiveness of the area was highlighted and a number of people consider that there should be no further development in Borehamwood for the next 15 years.

5.3 There was also concern about the loss of green belt and open space and the implications that this has for the quality of the local environment. Specific

suggestions included the extension of London Underground into the area to alleviate congestion on roads and at the rail station, and the focussing of development elsewhere in the borough where it is claimed more capacity to absorb new development exists.

### **Potters Bar**

- 5.4 Over 400 residents responded to sites promoted in Potters Bar with a majority not supportive of development on any of the four strategic sites. The greatest level of interest was generated by PB2, the former Potters Bar golf club site, with over half of all responses on sites in Potters Bar relating to PB2.
- 5.5 Congestion was the most pressing issue covering traffic problems within the town and the surrounding motorways. Concerns regarding the capacity of schools, GPs and other services were also prevalent. Residents were also opposed to losing amenity and recreation space, with flood risk being cited by some. The loss of green belt was a key concern raised by many, highlighting the risk of merging with London and settlements within neighbouring Welwyn Hatfield, although green belt was by no means raised by all residents and was, for example, not within the top five issues raised in respect of PB2.
- 5.6 Residents highlighted poor bus services and the overcrowding issues on the peak time trains. The lack of parking on Darkes Lane to access the retail services was also noted.
- 5.7 There were a limited number of local residents supporting development on some of the strategic sites. There was also support for development from some people in Borehamwood, against further growth in their area, highlighting Potters Bar's connections to central London. This 'displaced' support was evenly spread across all sites. Support for the idea of a new garden village in the borough was also set out in a number of responses alongside the importance of prioritising brownfield sites.

### **Bushey**

- 5.8 There was considerable interest on sites in Bushey with more responses received than in relation to any other part of the borough. In particular, the sites being promoted along the eastern edge of Bushey, either side of Little Bushey Lane, generated significant concern. An overwhelming majority of responses were not supportive of development in these locations with congestion and infrastructure concerns frequently cited. Wildlife, flooding and loss of green belt and local amenity was also referenced but these typically followed on from points about traffic, infrastructure and local services. The character of Bushey as a village and/or community was also highlighted by many people.
- 5.9 The above concerns were highlighted in responses to almost all of the sites, albeit to varying degrees. However, responses to the former Bushey golf and country club site, generated a degree of support for some development, although this was largely focussed on the previously developed part of the site, fronting London Road. There was some recognition that this site was



well located in terms of proximity to services and public transport, whereas this view was absent from the other large sites promoted. There was a relatively low level of interest in the land bounded by Elstree Road and Heathbourne Road which may be because the initial proposal received was for a level of development below the strategic site threshold of 250 homes used in the PSHE report; further consideration of this site will be based on updated proposals which seek significantly more development.

- 5.10 A proportion of residents also considered that other locations in the borough were more suitable for development including, in particular, the areas proposed for a garden village and sites in Potters Bar and in Radlett.

### **Radlett**

- 5.11 The majority of responses indicated opposition to any kind of development with a view that local services and facilities within the area are at breaking point. Congestion and parking were issues, particularly at peak times, along Watling Street, Aldenham Road and around the station with a perception that the strategic sites were too far away from the main centre of Radlett to be viable. It was also highlighted that as there is no secondary school in Radlett, the extra children within new developments will have to go elsewhere.
- 5.12 The loss of green belt concerned many people seeing it as a way of protecting the character of Radlett and preventing coalescence with other settlements such as Letchmore Heath and Shenley. Protection of green belt was more of a common theme in Radlett than in many other areas and the associated sense of place and village identity was a key feature of many comments. There was a general concern that this will be completely lost if development is allowed.
- 5.13 A limited number of responses accepted that some development is needed. This should be kept to brownfield sites, if possible, and if green belt were to be released then it should be small sites with smaller homes appropriate for young professionals, first time buyers and the elderly who wish to downsize.

### **Shenley**

- 5.14 Residents in Shenley were largely against all proposals in and around villages and were also not supportive of proposals elsewhere in Hertsmere. Residents were concerned about existing congestion problems in Shenley and the ability of the road networks ability to take more traffic from new developments, particularly along Black Lion Hill and London Road.
- 5.15 Existing education and GP provision in Shenley was considered to be limited and the car dependence of any future development was raised in view of Shenley lacking a train station. Residents wanted to preserve Shenley's village character and heritage assets and the green belt was seen as being important in separating Shenley from other settlements.
- 5.16 Although site S4 is the preferred site in the Neighbourhood plan, there was limited support from residents for housing in Shenley to be built on site S4;

albeit no more than the numbers cited in the AECOM report commissioned by the neighbourhood plan steering group. There was also limited acknowledgement for the need of smaller housing for downsizers and first time buyers in Shenley.

### **Elstree**

- 5.17 Residents expressed concerns that all the development proposed would result in an overdevelopment of the village, and significantly alter the character of the area and Elstree Village conservation area. Congestion was a key issue, particularly on Elstree Hill and Barnet Lane, with additional traffic having major implications for the junction at Elstree crossroads.
- 5.18 The importance of Aldenham Reservoir was highlighted by some residents, with support for development if it safeguarded the future of this facility which is well used by the local community. Although previous planning applications have been submitted for 'enabling' residential development linked to the reservoir, none of the sites submitted to the council for the Local Plan have sought such a link. It should be noted that the perimeter land around Aldenham Reservoir has now been withdrawn.

### **South Mimms**

- 5.19 The number of responses to sites in South Mimms was high in relation to the size and population of the village. A large number of sites and land parcels have been promoted in and around the village and some of the responses did not differentiate between the different sites, effectively viewing them as a single proposal to expand South Mimms.
- 5.20 Concerns highlighted the loss of the distinct character of South Mimms (including the conservation area), as well as wider loss of green belt. Some residents appreciated that development could bring with it potential services and shops to the village although others considered that growth would be best directed to areas with better access to local services, such as the site at the former Potters Bar golf club.

### **Other strategic sites**

- 5.21 A significant number of responses were received in relation to all three strategic sites, the two garden village locations (H1) and (H2) initially submitted to the council and a site on the edge of Letchmore Heath (H3). The Tyttenhanger Estate proposal (H2), in particular, generated considerable interest with over 250 responses from residents including significant objections from communities in London Colney and Colney Heath.
- 5.22 Around one third of those responding specifically to the H2 expressed support for a garden village but over 400 responses to other sites highlighted the desirability of either H1, H2 or simply 'garden villages' as a preferable option. Such support was strongest from residents in the larger settlements of Borehamwood, Bushey and Potters Bar.

- 5.23 A summary of the responses received in relation to each of these sites is set out later in this report.

### **Employment sites**

- 5.24 Overall, the public interest in the employment sites has been significantly lower than for the residential sites with less than 5% of all points raised being directly related to the seven strategic employment sites.
- 5.25 Whilst the representation is small the public were generally in favour of developing additional employment sites across the borough and increasing the size of the job market within the borough. The sites near to existing employment areas are the most popular; in particular the sites surrounding Centennial Park. The potential for new development to have new employment facilities within the scheme was also, looked on favourably by the majority of residents. However, there should be an acceptance that the majority of the populous will still commute for work.

## **6. Detailed breakdown of comments received by site**

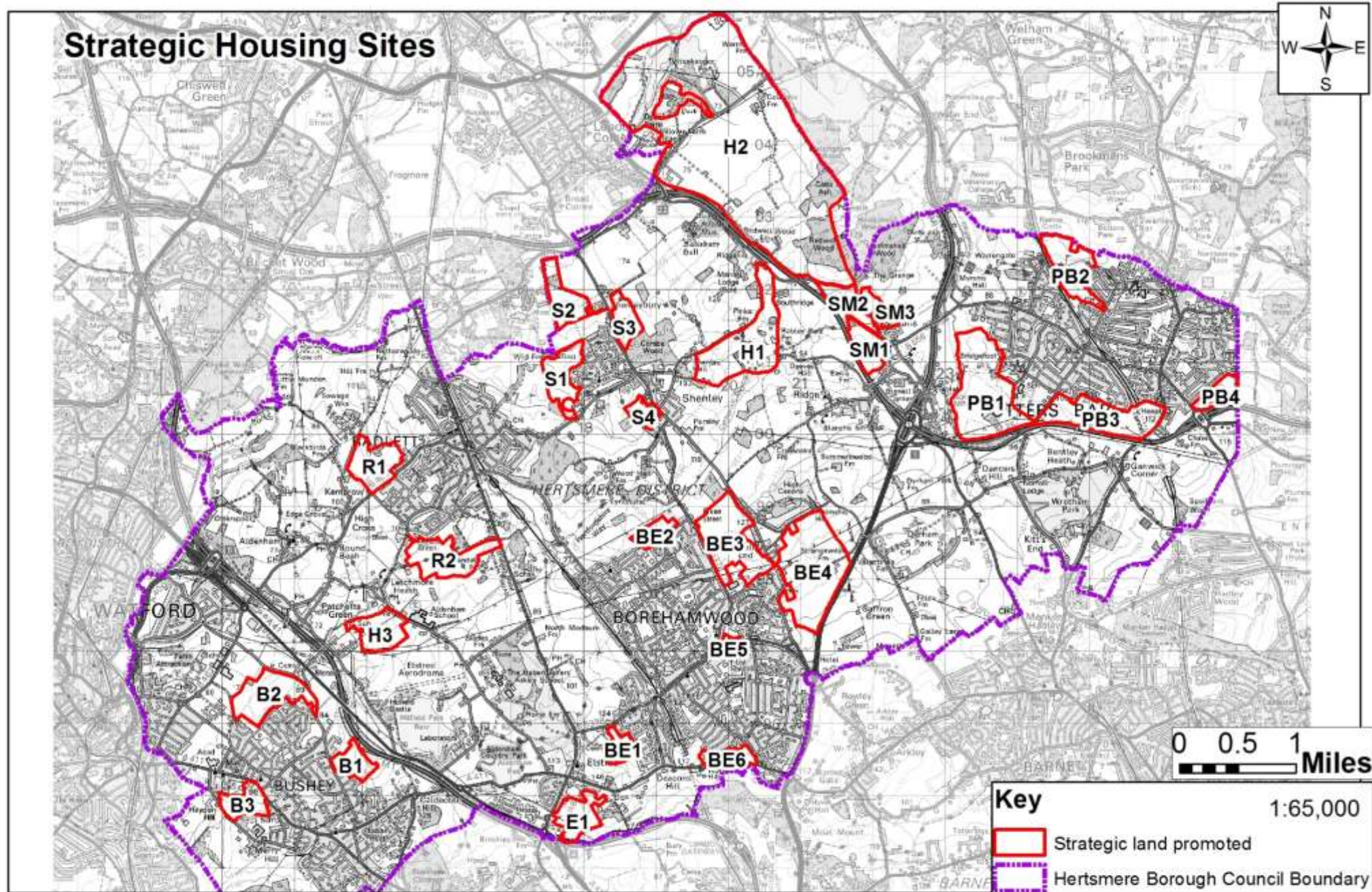
- 6.1 All responses submitted by the public were individually reviewed. The public were asked to provide their views on individual sites and typically responded by highlighting specific issues when commenting on the suitability of a site. In many instances, these were presented as concerns and/or grounds for objecting to a site, although some identified these issues as an 'opportunity' e.g. the opportunity for a site to deliver much needed affordable housing.
- 6.2 Rather than counting the number of individuals 'objecting' or 'supporting' a site, which was not always possible to establish from the response provided, the analysis allocated responses to one of three categories: (1) those highlighting concerns (2) those highlighting opportunities for development and (3) a more neutral or caveated opinion e.g. supporting some development, but not the potential capacity indicated in the PSHE report or only if substantial infrastructure improvements were provided first.
- 6.3 It is important to emphasise that although there is a quantitative element to the analysis, a degree of interpretation and subjectivity was required when assigning comments to a particular issue. Some issues overlap and although most responses could be easily understood, it was not always clearly expressed. The figures in this report should be used as a guide rather than as an exact measure of how the public view different sites which have been put forward for development. Table 3 sets out how the different issues raised by the public were categorised enabling a breakdown of how many responses to each site to be generated, as set out in the next part of this report.

**Table 3: Categorisation of issues in analysis of responses**

<b>Issue</b>	<b>Areas covered</b>
Congestion	Traffic, travel times, pollution
Healthcare	GPs, dentists, hospitals, waiting times, new doctor/dentist/hospital provision
Education	Schools, school places, new school provision
Character	Visual impact, style, feel, sense of place
Green Belt	National guidance on green belt, coalescence
Amenity/recreational space	Open space, walking, jogging, riding
Services and facilities	Banks, shops, community facilities, post office, church, can include loss of facilities from site, accessibility and proximity to services
Site designations and ownership	Land ownership issues, village greens, wildlife sites, ancient woodland
Public transport	Buses, rail, bus stops
Heritage	Listed buildings, conservation areas
Wildlife & Environment	Trees, wildlife, agricultural land
Existing and other proposed development	Brownfield sites, previous permissions, other large developments in the area
Physical constraints	Electricity lines, waste sites, quarries, ground conditions, topography, flooding
Access to site	Site access, road network/structure
Economic development	Jobs, offices, business
Parking	Parking conditions, CPZs, car parks for services e.g. shops and trains

## **7. Summaries of Public feedback**

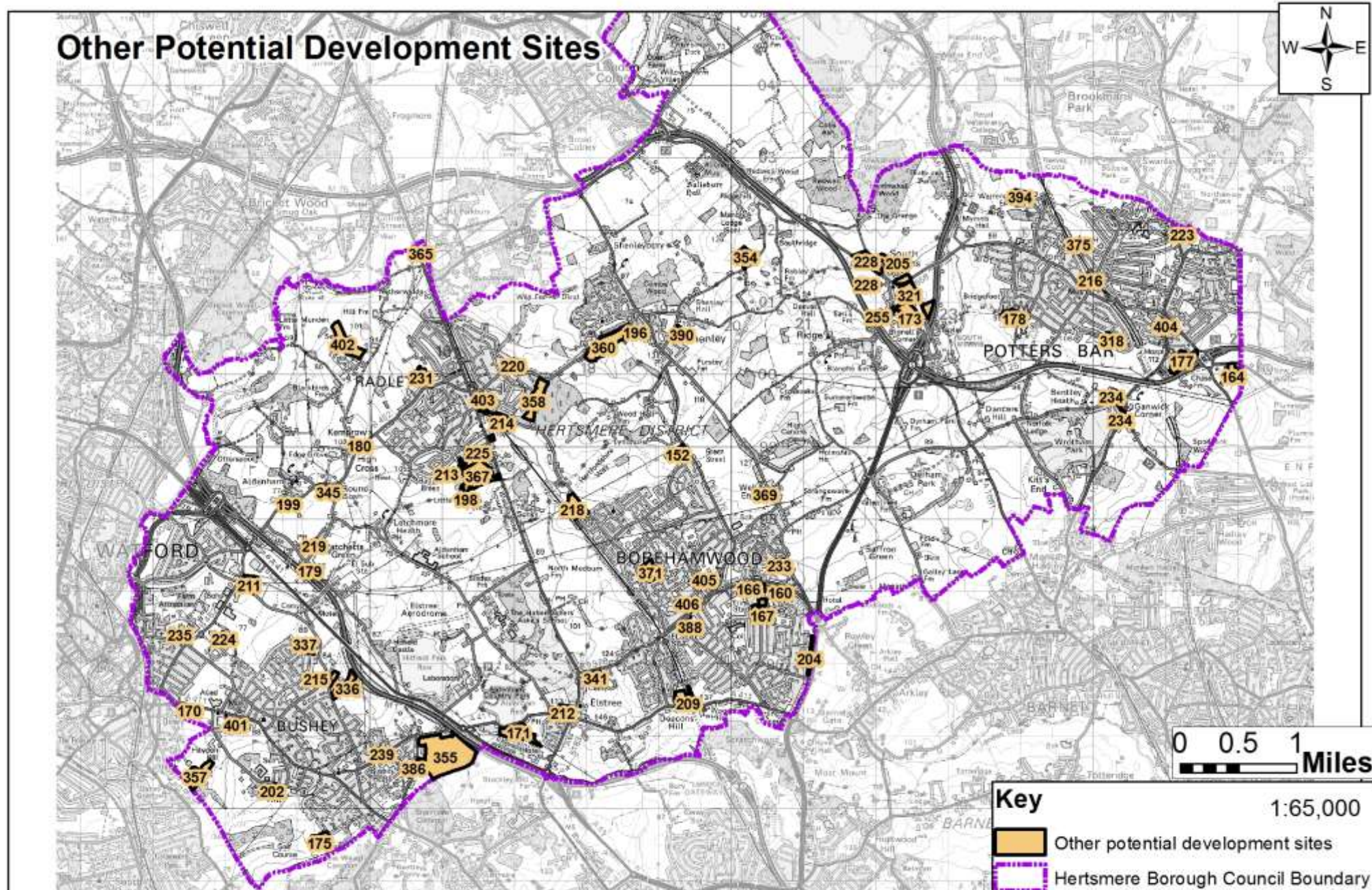




© Crown copyright and database rights 2016 OS EUL 100017428

You are not permitted to copy, sub-licence, distribute or sell any of this data to third parties in any form.  
 You are permitted to use this data solely to enable you to respond to, or interact with, the organisation that provided you with the data.

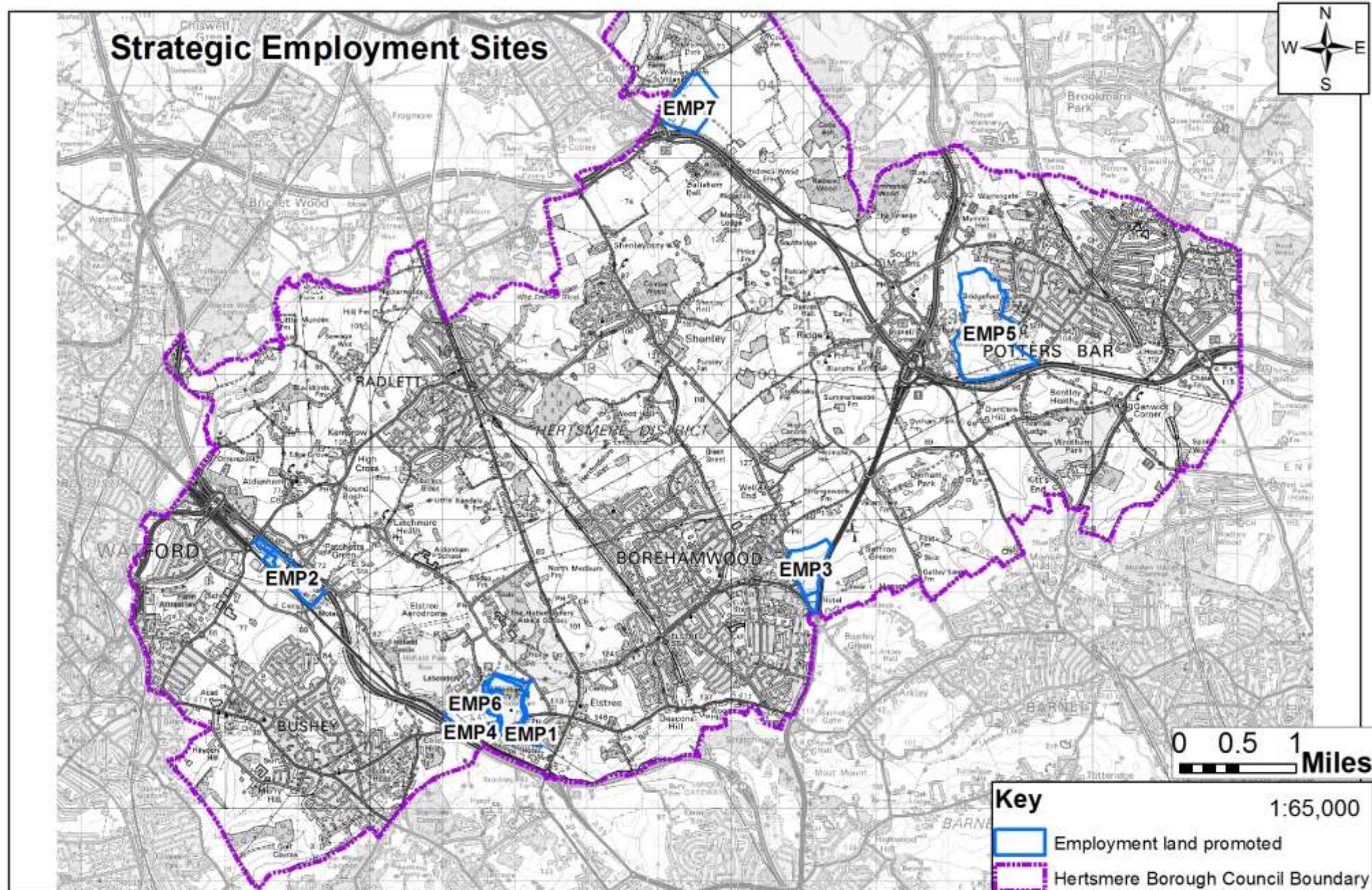




© Crown copyright and database rights 2016 OS EUL 100017428

You are not permitted to copy, sub-licence, distribute or sell any of this data to third parties in any form.  
 You are permitted to use this data solely to enable you to respond to, or interact with, the organisation that provided you with the data.





© Crown copyright and database rights 2016 OS EUL 100017428

You are not permitted to copy, sub-licence, distribute or sell any of this data to third parties in any form.  
 You are permitted to use this data solely to enable you to respond to, or interact with, the organisation that provided you with the data.



Site address/  
location

Land South of Allum Lane, Elstree

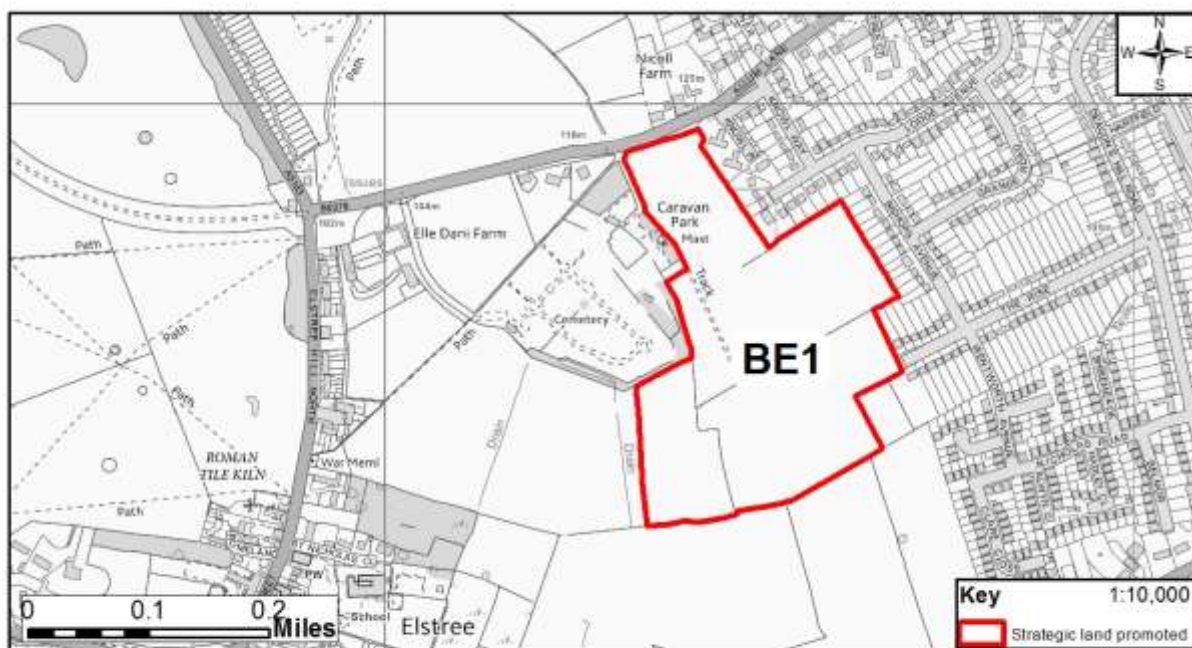
Site ref: BE1

Breakdown of general comments received:

Total number of comments	320
Residents/resident associations	312
Other consultees	8

Raised concerns	Neutral	Opportunity for development
93%	3%	4%

N.B percentages refer to general public responses only



© Crown copyright and database rights 2016 OS EUL 100017428  
You are not permitted to copy, sub-licence, distribute or sell any of this data to third parties in any form.  
You are permitted to use this data solely to enable you to respond to, or interact with, the organisation that provided you with the data.

The response to this site was significant and overwhelmingly negative. The recurring themes are that the area has already taken more than its fair share of development, the local infrastructure is already struggling to cope and that improvements to infrastructure capacity for the existing population are required rather than, or before, giving any thought to allowing additional development. Significant numbers feel strongly that development should be directed elsewhere in the borough where better infrastructure or the potential to provide it already exists.

The most commonly raised objection was traffic congestion with a number of local roads, including Allum Lane and Deacons Hill Road, being of particular concern, together with key local junctions and rat running along residential side streets. Many commented that the road infrastructure cannot cope with more traffic with associated air quality and safety concerns.

Local infrastructure and services, particularly healthcare and schools, was a significant concern with local primary education places under pressure and no scope to accommodate additional demand. Lack of local capacity is likely to generate additional demand and thus car journeys to facilities in the wider area.

The loss of highly performing Green Belt, separating Borehamwood/Elstree and Elstree village, was also a significant reason for objecting with associated impact on trees and wildlife, recreational footpaths and countryside views which would result. Drainage and flooding issues were also highlighted causing flooding on Allum Lane, exacerbated by local topography and recent developments nearby.

### **Breakdown of the main topics raised by residents:**



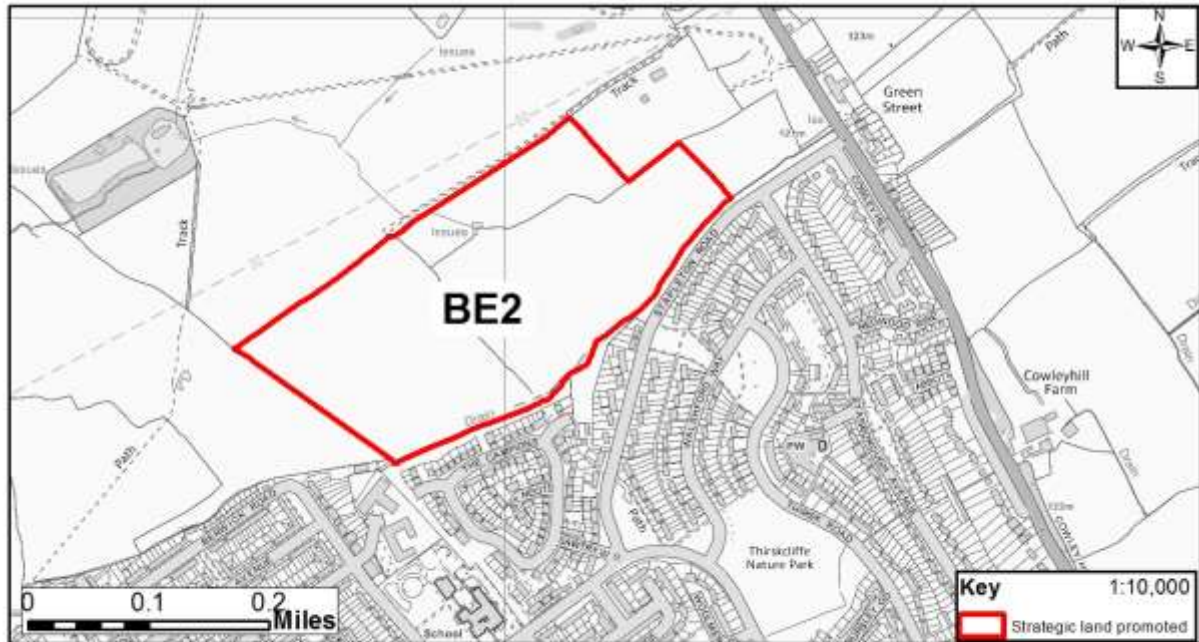
Site address/ location	Land North of Stapleton Road, Borehamwood	Site ref: BE2
---------------------------	---	---------------

Breakdown of general comments received:

Total number of comments	52
Residents/resident associations	47
Other consultees	5

Raised concerns	Neutral	Opportunity for development
90%	6%	4%

N.B percentages refer to general public responses only



© Crown copyright and database rights 2016 OS EUL 100017428

You are not permitted to copy, sub-licence, distribute or sell any of this data to third parties in any form. You are permitted to use this data solely to enable you to respond to, or interact with, the organisation that provided you with the data.

Most comments objected to the development of the site, although several people view this as an opportunity to secure a proportionate expansion of Borehamwood in an accessible area where much needed affordable housing could be provided.

The most frequently raised issue was the loss of Green Belt which currently provides a well-established and natural edge to the town and maintains the separation of Borehamwood, Shenley, Ridge and Radlett. Loss of landscape quality, opportunities for recreation and biodiversity were also raised. The impact on the character of the local area and quality of life in the adjoining Campions residential area was highlighted.

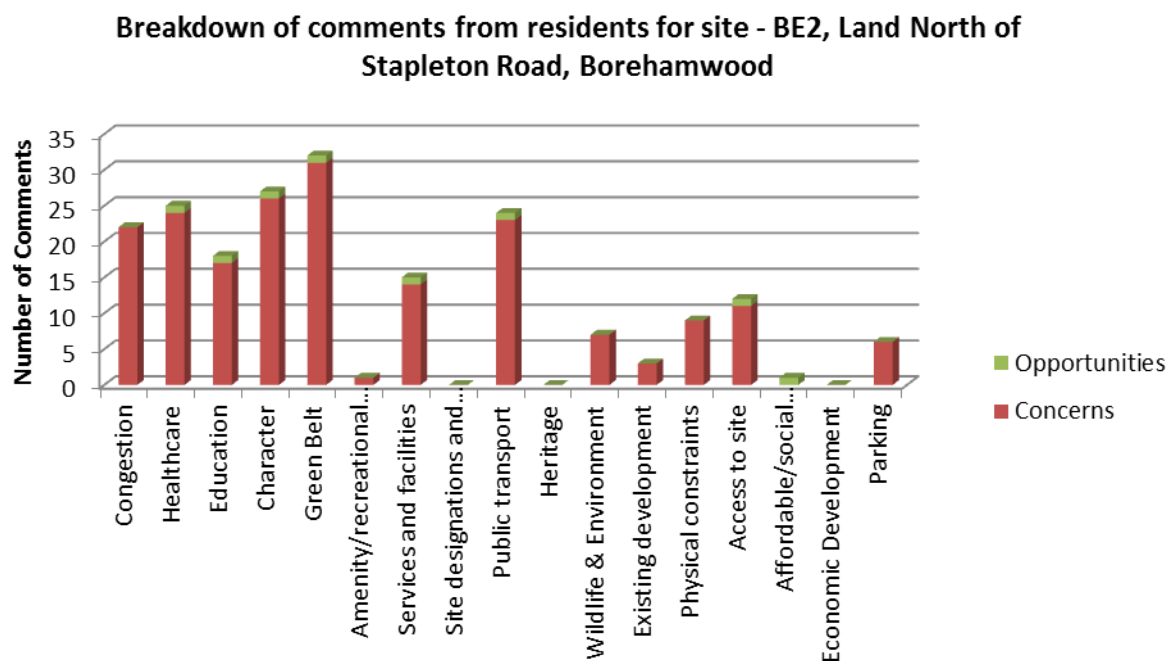
Several people considered that Borehamwood 'has had enough' development. Concerns about the lack of infrastructure in the local area were consistently raised, particularly the perceived poor bus service and lack of capacity in schools and health facilities. The site's distance from Borehamwood town centre and the station – felt to be beyond walking distance - were seen as significant disadvantages.

Congestion on Cowley Hill, and the lack of an adequate road infrastructure to serve additional homes here was emphasised. Additional pollution, and the potential for increased rat-running around the residential roads were concerns, with the impact on Stapleton Road itself as the means of access into BE2, a particular issue. Other responses highlighted the impact of increased traffic travelling through Shenley village. Mention was also made of site constraints including aquifers, flood risk and pylons/overhead



power lines.

### Breakdown of the main topics raised by residents:



**'Word Cloud' with key words used by residents  
(size of the word indicating frequency of use)**



Site address/  
location Land off Cowley Hill, Borehamwood

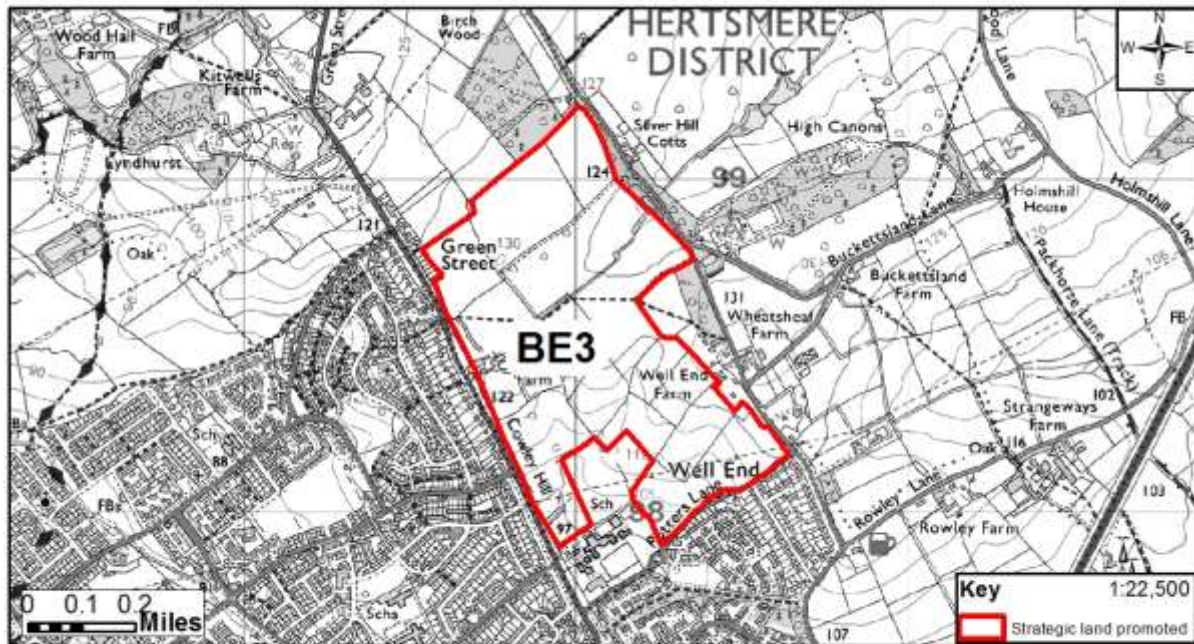
Site ref: BE3

Breakdown of general comments received:

Total number of comments	93
Residents/resident associations	90
Other consultees	3

Raised concerns	Neutral	Opportunity for development
91%	6%	3%

N.B percentages refer to general public responses only



© Crown copyright and database rights 2016 OS EUL 100017428  
You are not permitted to copy, sub-licence, distribute or sell any of this data to third parties in any form.  
You are permitted to use this data solely to enable you to respond to, or interact with, the organisation that provided you with the data.

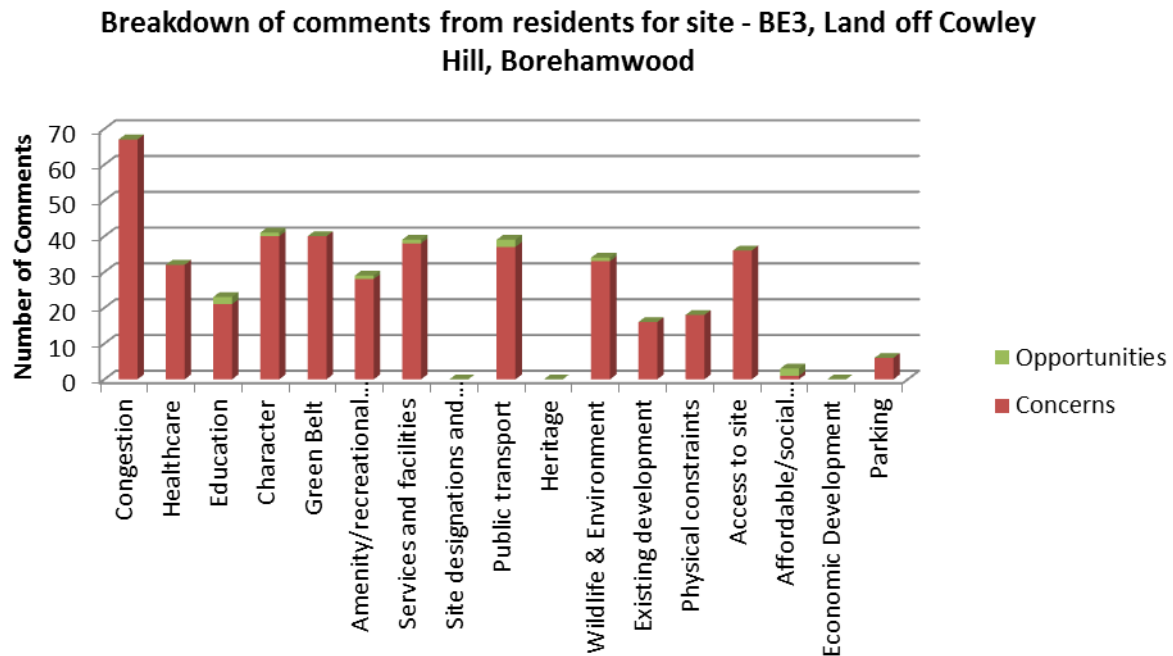
The vast majority of respondents objected to the development of the site, although several commented that there would be fewer objections to it if a smaller scale development were to be proposed. The most frequent objection related to traffic congestion and the inadequacy of the road network to cope. Existing issues include congestion associated with Hertswood Academy, weight of traffic on Cowley Hill and into Borehamwood town centre and the narrowness of and congestion in Potters Lane. Rat-running through Shenley was also highlighted. The plans for a primary school on Cowley Hill, the lack of reliable public transport serving the site and its distance from the town centre and rail station, coupled with on-going development in the Elstree Way Corridor, are all cited as factors that will compound congestion and pollution here. The impact of increased traffic on the environment and safety in Shenley village and journey time to the rail station was a particular issue.

Loss of Green Belt and open countryside was also highlighted. The loss of the 'buffer' between Borehamwood and Shenley village was raised, and there was significant amount of concern about the impact of developing the site on the character of the local area and quality of life particularly in Well End.

Many felt that Borehamwood is already saturated with development and concerns were expressed about poor public transport and lack of capacity in schools and health facilities. Coupled with the site's distance from Borehamwood town centre and the rail station – felt to be beyond walking distance - these are seen as significant disadvantages to developing the site. The potential impact on Shenley's services was also raised.

Those indicating some support for BE3 suggested it would be easier to link into existing town centre and transport facilities than other sites. It was also suggested that the site is large enough to generate funding for infrastructure and to include bus and cycle improvements which would promote a shift towards sustainable travel behaviours and reduce the potential effects on ecology and air quality.

### Breakdown of the main topics raised by residents:



**'Word Cloud' with key words used by residents  
(size of the word indicating frequency of use)**





Site address/  
location Land off Well End Road, Borehamwood

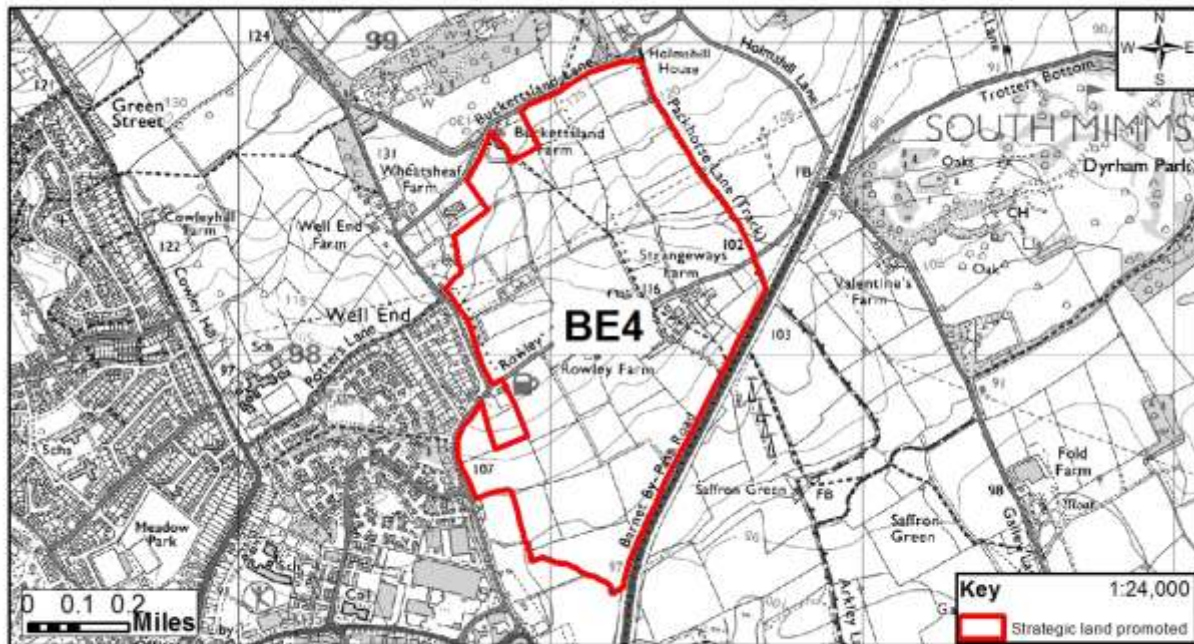
Site ref: BE4

Breakdown of general comments received:

Total number of comments	98
Residents/resident associations	94
Other consultees	4

Raised concerns	Neutral	Opportunity for development
96%	3%	1%

N.B percentages refer to general public responses only



© Crown copyright and database rights 2016 OS EUL 100017428

You are not permitted to copy, sub-licence, distribute or sell any of this data to third parties in any form. You are permitted to use this data solely to enable you to respond to, or interact with, the organisation that provided you with the data.

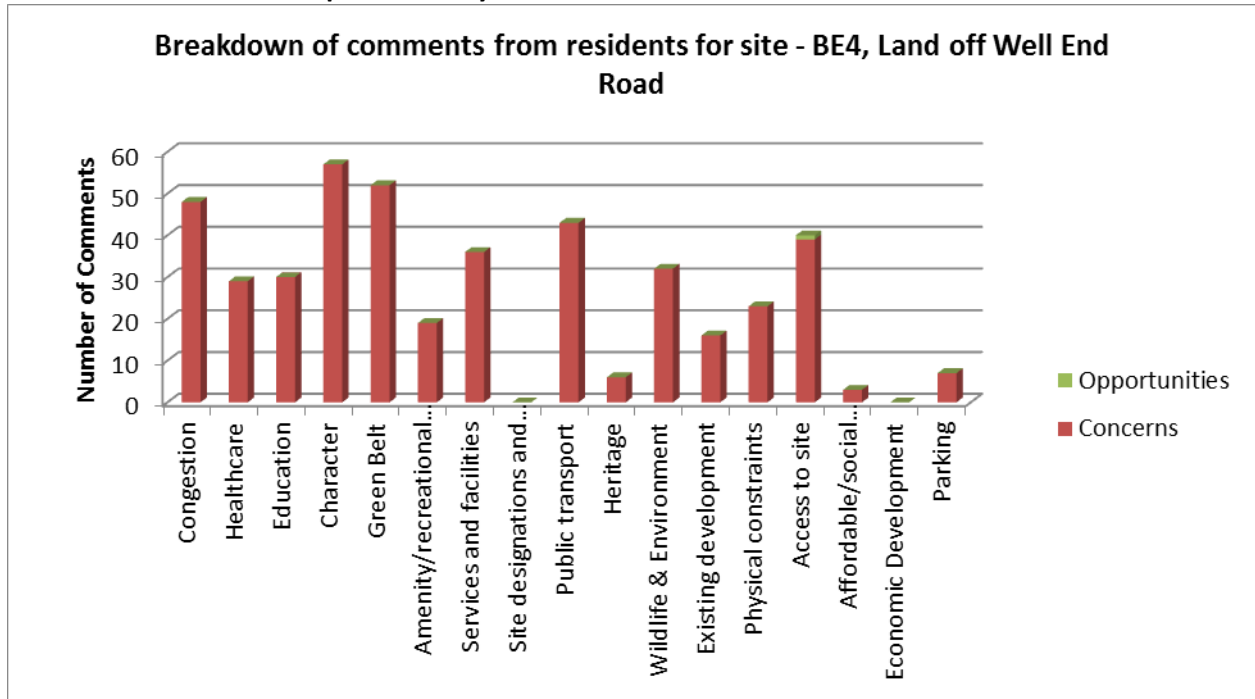
The vast majority of responses objected to the site, the overriding concerns relating to loss of Green Belt and the impact on local character, particularly of Well End. Loss of biodiversity, opportunities for leisure activities and the separation of Borehamwood and Shenley were cited too.

Although not the most frequently raised issue, increased congestion both locally and in the wider area including Shenley and Borehamwood town centre was raised. Many feel that the site's location is not sustainable, being neither walkable to the town centre or station and with a lack of public transport. Coupled with a lack of local facilities, it was felt this will increase car use on local roads which are rural in nature and already overloaded.

Lack of capacity in schools, GPs, shops was a concern with infrastructure provision not keeping up with recent development in the town. Additional development will bring increased pressure on existing services, including in Shenley, and it was considered that another primary school will be required, and that Cowley Hill and other existing schools are too far away. Flood risk was also highlighted due to the impact of development on watercourses and loss of natural soakaways.

A small number of responses considered that there was some potential for development. One response suggesting that together with BE3, it could be large enough to generate a significant funding contribution towards infrastructure and to accommodate measures to promote modal shift.

Breakdown of the main topics raised by residents:



'Word Cloud' with key words used by residents  
(size of the word indicating frequency of use)





Site address/  
location Elstree Way Corridor Opportunity Sites, Borehamwood

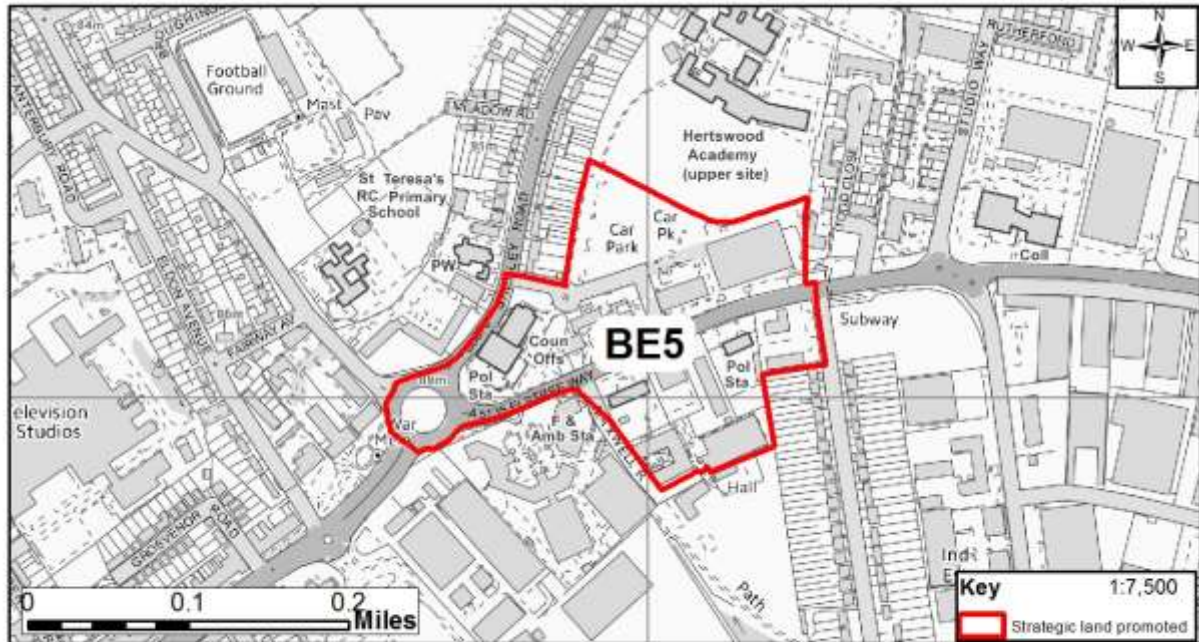
Site ref: BE5

Breakdown of general comments received:

Total number of comments	33
Residents/resident associations	32
Other consultees	1

Raised concerns	Neutral	Opportunity for development
23%	13%	64%

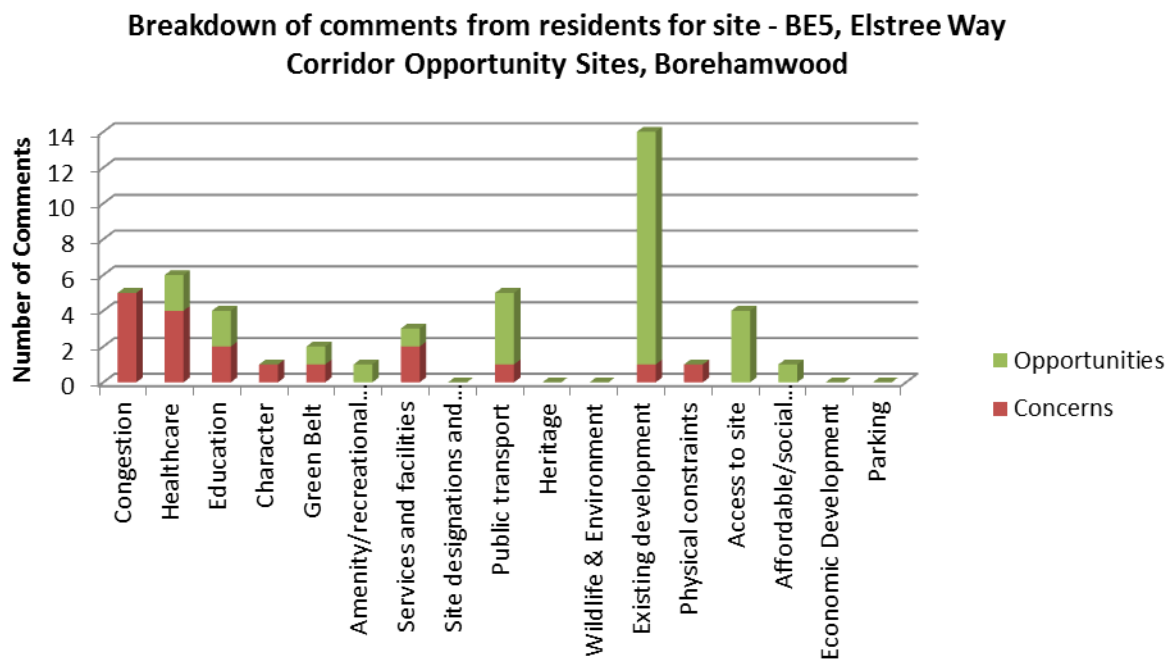
N.B percentages refer to general public responses only



© Crown copyright and database rights 2016 OS EUL 100017428  
You are not permitted to copy, sub-licence, distribute or sell any of this data to third parties in any form.  
You are permitted to use this data solely to enable you to respond to, or interact with, the organisation that provided you with the data.

Over 60% of the responses to sites in this area were positive, with residents viewing this as the best of the Borehamwood and Elstree suggestions given that the sites are brownfield and development is already under way. Good access to town centre, rail and bus services are particularly mentioned, but several raise the issues of road congestion and the need to provide additional medical facilities. The potential for providing a good mix of homes, including affordable units, was recognised.

**Breakdown of the main topics raised by residents:**



**'Word Cloud' with key words used by residents  
(size of the word indicating frequency of use)**



Site address/  
location

Land North of Barnet Lane , Borehamwood

Site ref: BE6

Breakdown of general comments received:

Total number of comments	33
Residents/resident associations	32
Other consultees	1

Raised concerns	Neutral	Opportunity for development
93%	2%	5%

N.B percentages refer to general public responses only



© Crown copyright and database rights 2016 OS EUL 100017428  
You are not permitted to copy, sub-licence, distribute or sell any of this data to third parties in any form.  
You are permitted to use this data solely to enable you to respond to, or interact with, the organisation that provided you with the data.

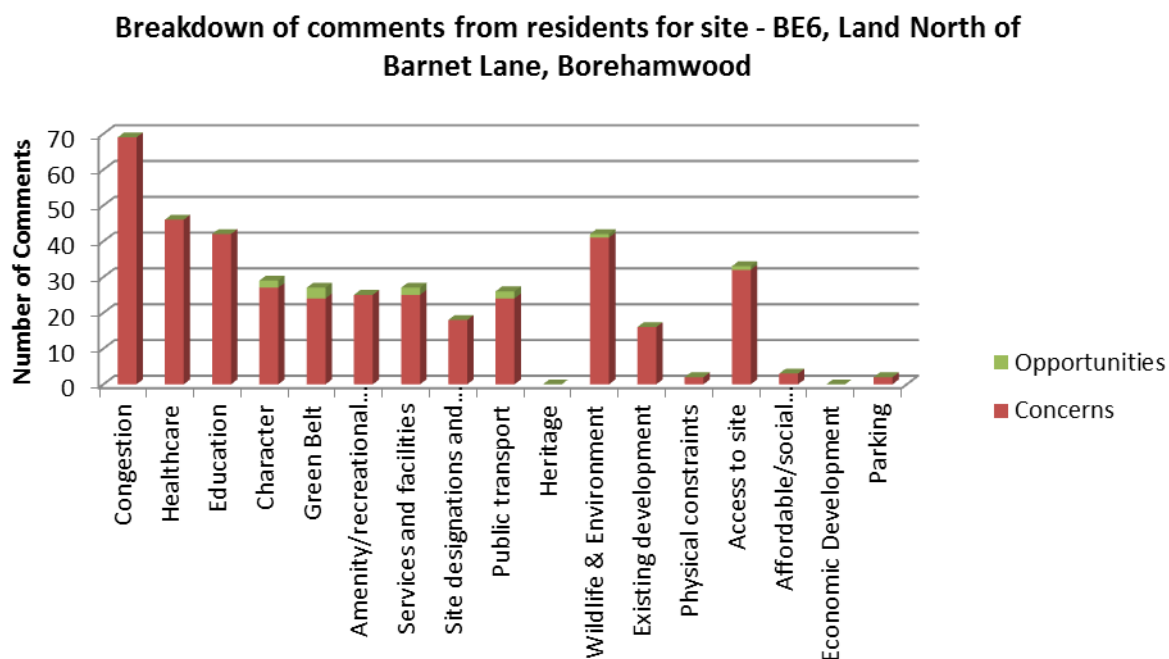
Almost 80% of responses were not supportive of development with the most commonly raised issue being traffic congestion, including at the A1 junction and at the Furze Hill Road/Barnet Lane junction. Rat-running, such as through the Farriers Way estate, was also raised. Road safety and the lack of attractive pedestrian facilities on Barnet Lane is a recurring issue, as well as a lack of access to reliable public transport.

Pressure on existing infrastructure, in particular health and education facilities, was raised with there being no GP in south Borehamwood, and local schools being at capacity. The view that the site won't deliver sustainable and good quality development, and is not big enough to deliver strategic development was expressed. The loss of Green Belt, along with the wildlife, trees (TPO) ponds and hedgerows were of particular concern. The resultant narrowing of the gap between Borehamwood and Elstree village (and between Borehamwood and Greater London) and impact on the visual quality of the area, which is at the entrance to Borehamwood, was cited by many. The impact on Woodcock Hill Village Green and local footpaths, which form part of the London Loop, was also referenced.

A small proportion of those responding indicated some support for BE6, suggesting this would be a proportionate extension to the town, easily integrated into local infrastructure with good access to station, buses and A1 junction and having limited impact on the Green Belt and visual amenity.



### Breakdown of the main topics raised by residents:



**'Word Cloud' with key words used by residents  
(size of the word indicating frequency of use)**



<b>Site address/ location</b>	<b>Lyndhurst Farm, Green Street</b>	<b>Site ref: HEL152</b>
13 responses were received however none of these comments were in support of this site. The main concern is the loss of green belt separation between Borehamwood and Shenley: residents consider that the northern perimeter of Borehamwood is currently well defined and development here would be a breach of this boundary.		

<b>Site address/ location</b>	<b>Elstree Gate</b>	<b>Site ref: HEL160</b>
11 responses were received; with all the comments submitted supported the use of the site for residential purposes. There is concern that adequate infrastructure should be in place.		

<b>Site address/ location</b>	<b>Evelyn House, 3 Elstree Way &amp; 1 Elstree Way</b>	<b>Site ref: HEL163 &amp; 166</b>
11 responses were received; all the comments submitted support the use of the site for residential purposes. There is concern that adequate infrastructure should be in place.		

<b>Site address/ location</b>	<b>1-3 Manor Point, Manor Way</b>	<b>Site ref: HEL167</b>
12 responses were received; all the comments submitted support the use of the site for residential purposes. There is concern that adequate infrastructure should be in place.		

Site address/ location	Land North of Barnet Lane 1 & 2	Site ref: HEL197a &197b															
Breakdown of general comments received:																	
<table><tr><td>Total number of comments</td><td>26</td><td></td><td></td><td></td></tr><tr><td>Residents/resident associations</td><td>0</td><td></td><td></td><td></td></tr><tr><td>Other consultees</td><td>0</td><td></td><td></td><td></td></tr></table>			Total number of comments	26				Residents/resident associations	0				Other consultees	0			
Total number of comments	26																
Residents/resident associations	0																
Other consultees	0																
<table><tr><td>Raised concerns</td><td>Neutral</td><td>Opportunity for development</td></tr><tr><td>100%</td><td>0%</td><td>0%</td></tr></table>			Raised concerns	Neutral	Opportunity for development	100%	0%	0%									
Raised concerns	Neutral	Opportunity for development															
100%	0%	0%															
N.B percentages refer to general public responses only																	

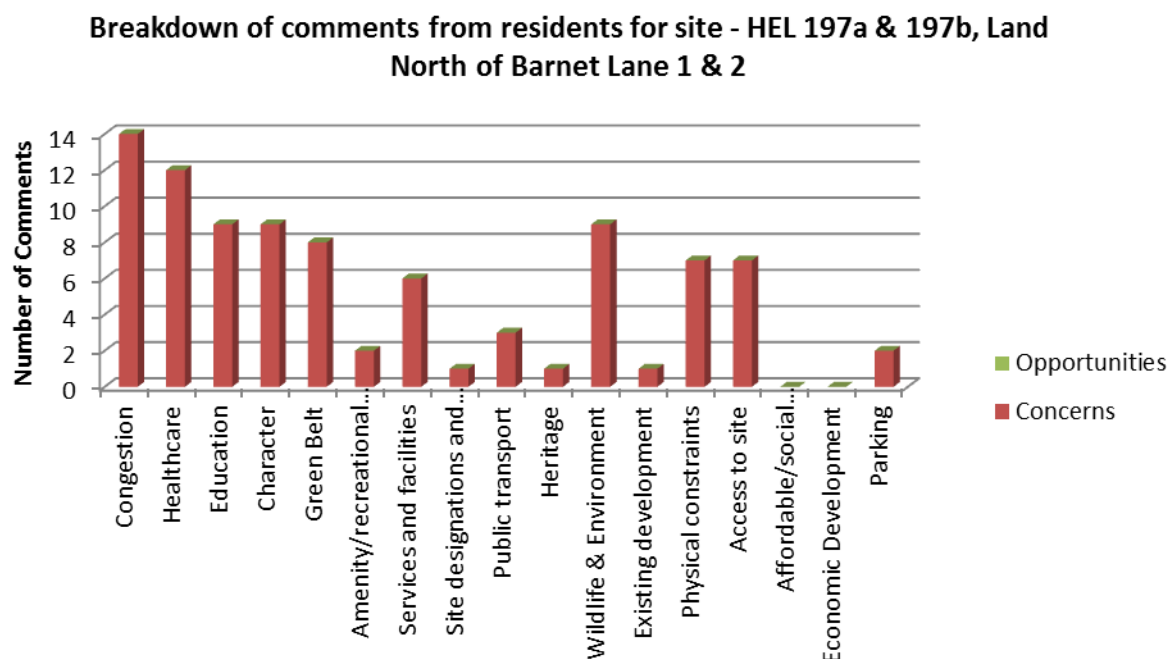
26 responses were received however none of these comments were in support of this site. Objections to this site also refer to the cumulative effect of other proposals in the Barnet Lane area. Concerns around current levels of congestion and pollution and the inability of the road system to cope with additional traffic, lack of capacity in other infrastructure provision including schools and healthcare, and the loss of green belt are expressed. With regard to the latter, the potential merging of Borehamwood and Elstree village, the impact on wildlife and biodiversity (hedges and ponds are mentioned), the loss of landscape and visual character, and the implications for health and well-being as a result of losing a 'green lung' are of particular concern.

Reference is made to the 'bypass' role that Barnet Lane serves for traffic coming from the A1(M), A1, M25 and A41 etc. and the 'gridlock' that occurs if there are incidents on any of those roads. The narrowness of pavements and lack of public transport in the area compound the likelihood of most journeys being made by car.

Questions are also raised with regard to physical constraints – flooding, the Elstree tunnel and proximity to archaeological sites. One view expressed is that the number of houses that could be developed would make only a very small impact towards achieving development objectives - the potential benefits of

developing on these sites being 'far outweighed by the drawbacks'.

**Breakdown of the main topics raised by residents:**



Site address/ location	Land at Stangate Crescent and Wandsford Park near the Barnet by-pass	Site ref: HEL204
---------------------------	--	---------------------

26 responses were received with the responses being relatively mixed. Residents of the immediate area are strongly opposed due to the potential loss of the landscaped bund which currently protects them from A1 noise and air pollution. There is also concern that increased traffic, rat running and pressure on parking would result. A gas main runs through land. Those living further afield support small scale development of sites such as this.

Site address/ location	Land North of Barnet of Barnet Lane	Site ref: HEL209b
---------------------------	-------------------------------------	----------------------

**Breakdown of general comments received:**

Total number of comments	25	Raised concerns	Neutral	Opportunity for development
Residents/resident associations	25	100%	0%	0%
Other consultees	0			

N.B percentages refer to general public responses only

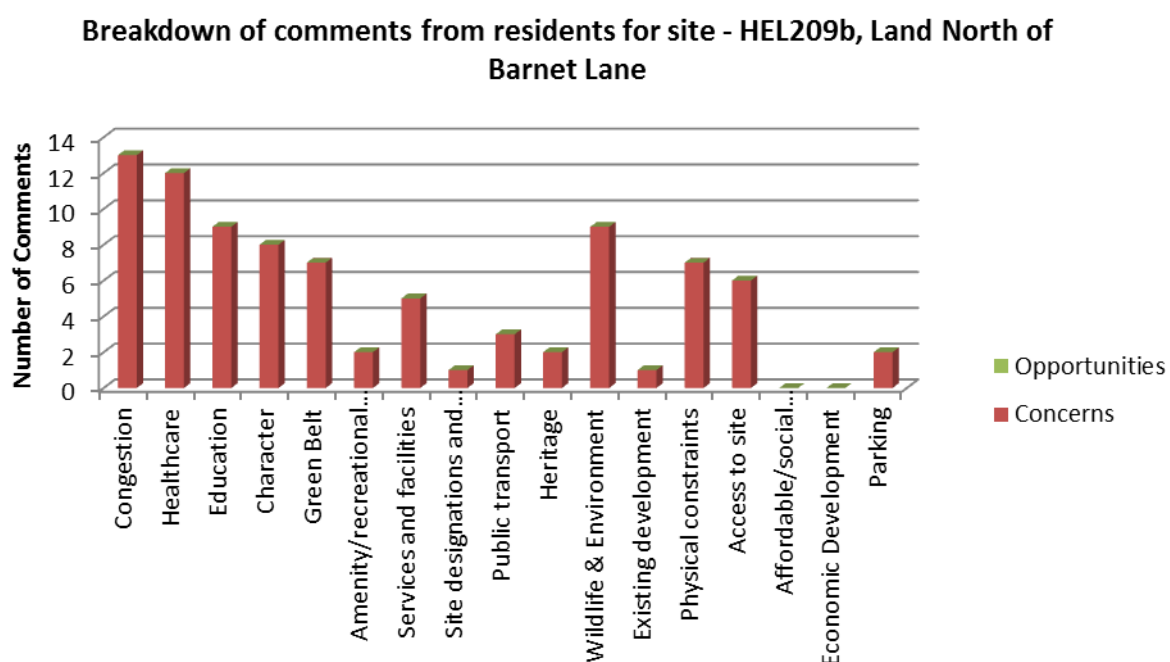
25 responses were received however none of these comments were in support of this site. Objections to this site also refer to the cumulative effect of other proposals in the Barnet Lane area. Concerns around current levels of congestion and pollution and the inability of the road system to cope with additional traffic, lack of capacity in other infrastructure provision including schools and healthcare, and the loss of green belt are expressed. With regard to the latter, the potential merging of Borehamwood and Elstree village, the impact on wildlife and biodiversity (hedges and ponds are mentioned), the loss of landscape and visual character, and the implications for health and well-being as a result of losing a 'green lung' are of particular concern.

Reference is made to the 'bypass' role that Barnet Lane serves for traffic coming from the A1(M), A1, M25

and A41 etc. and the 'gridlock' that occurs if there are incidents on any of those roads. The narrowness of pavements and lack of public transport in the area compound the likelihood of most journeys being made by car.

Questions are also raised with regard to physical constraints – flooding, the Elstree tunnel and proximity to archaeological sites. One view expressed is that the number of houses that could be developed would make only a very small impact towards achieving development objectives - the potential benefits of developing on these sites being 'far outweighed by the drawbacks'.

#### Breakdown of the main topics raised by residents:



**Site address/  
location** Manor Place Industrial Estate

**Site ref:**  
HEL217

10 responses were received with all the comments supporting the use of the site for residential purposes. There is concern that adequate infrastructure should be in place.

**Site address/  
location** Organ Hall Farm, Theobald Street

**Site ref:**  
HEL218

Breakdown of general comments received:

<b>Total number of comments</b>	<b>22</b>
Residents/resident associations	21
Other consultees	1

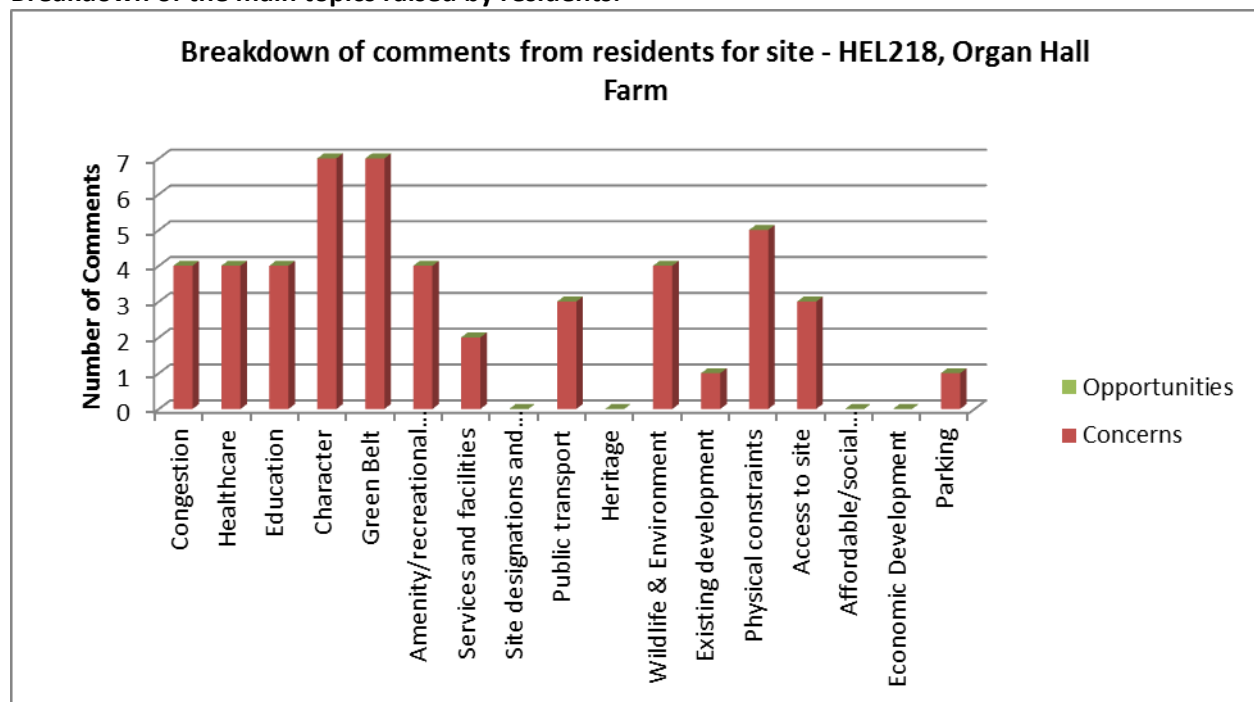
<b>Raised concerns</b>	<b>Neutral</b>	<b>Opportunity for development</b>
100%	0%	0%

N.B percentages refer to general public responses only

22 responses were received however none of these comments were in support of this site. The main concerns are around intrusion into the Green Belt in a location where there is a well-defined edge to Borehamwood and separation between Borehamwood and Radlett. This also has implications for biodiversity and wildlife and a wide variety of birds and animals are said to frequent the site. The issues of traffic congestion, pollution, and the lack of adequate social infrastructure are also raised, as is concern that the site is too far from the town centre to be able to benefit from its services. Constraints including

part of the site being in a flood zone, and high voltage overhead transmission lines crossing the site are also mentioned.

**Breakdown of the main topics raised by residents:**



**Site address/ location** 1 & 2 Borehamwood Industrial Park, Rowley Lane

**Site ref:**  
HEL233

11 responses were received all of the comments submitted support the use of the site for residential purposes. There is concern that adequate infrastructure should be in place.

**Site address/ location** Allum Lane West

**Site ref:**  
HEL341

**Breakdown of general comments received:**

<b>Total number of comments</b>	<b>27</b>
Residents/resident associations	27
Other consultees	0

<b>Raised concerns</b>	<b>Neutral</b>	<b>Opportunity for development</b>
100%	0%	0%

N.B percentages refer to general public responses only

27 responses were received however none of these comments were in support of this site. The most frequently raised objections to the site centre around current levels of congestion (particularly but not exclusively at peak times) and the implications for traffic conditions and pollution levels of further development in the area. Concern is expressed about the increased burden that will fall on local roads which already cannot cope with current traffic levels.

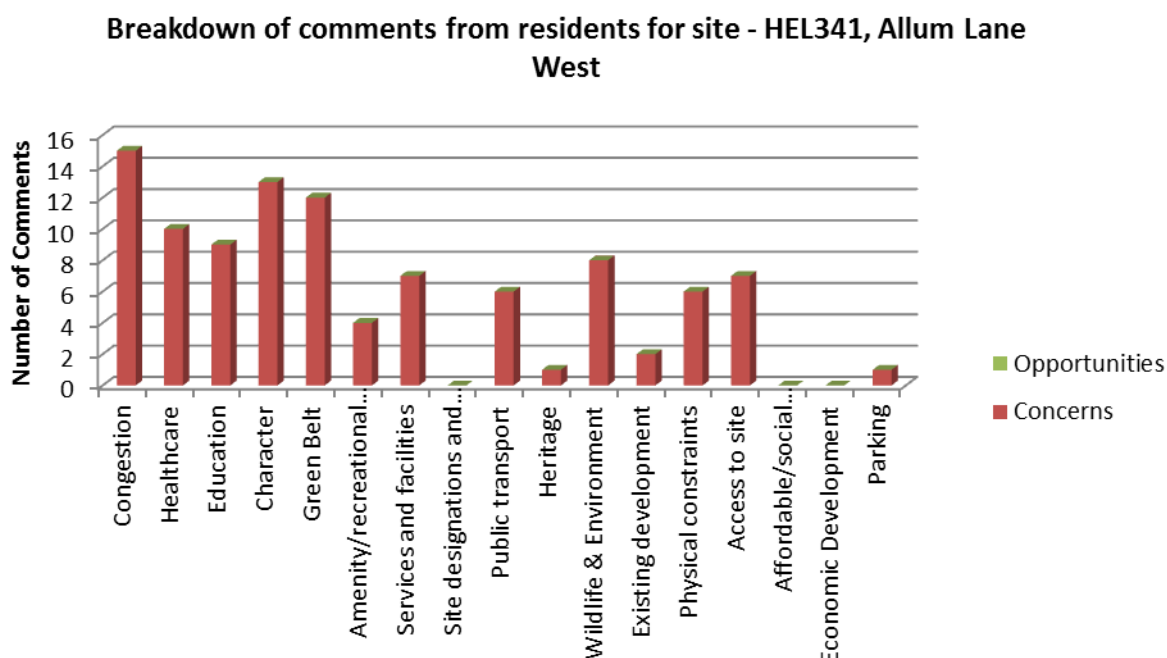
There is also significant concern about the loss of highly performing Green Belt and the implications of this for maintaining the separation of Borehamwood and Elstree village and the character of the area. Much is made of the value of maintaining open countryside both for the views, and also for protecting wildlife, tress and hedgerows. People also comment that footpaths in the area are important for exercise and the maintenance and improvement of physical and mental health.



Lack of capacity in schools, health facilities and public transport is also raised, with concern that outer London bus services are being reduced and Thameslink services are congested and unreliable.

Constraints including the probability of increased flooding, and the proximity of the Recycling centre are also raised as objections.

#### Breakdown of the main topics raised by residents:



Site address/ location Well End Lodge, Well End Road

Site ref: HEL369

#### Breakdown of general comments received:

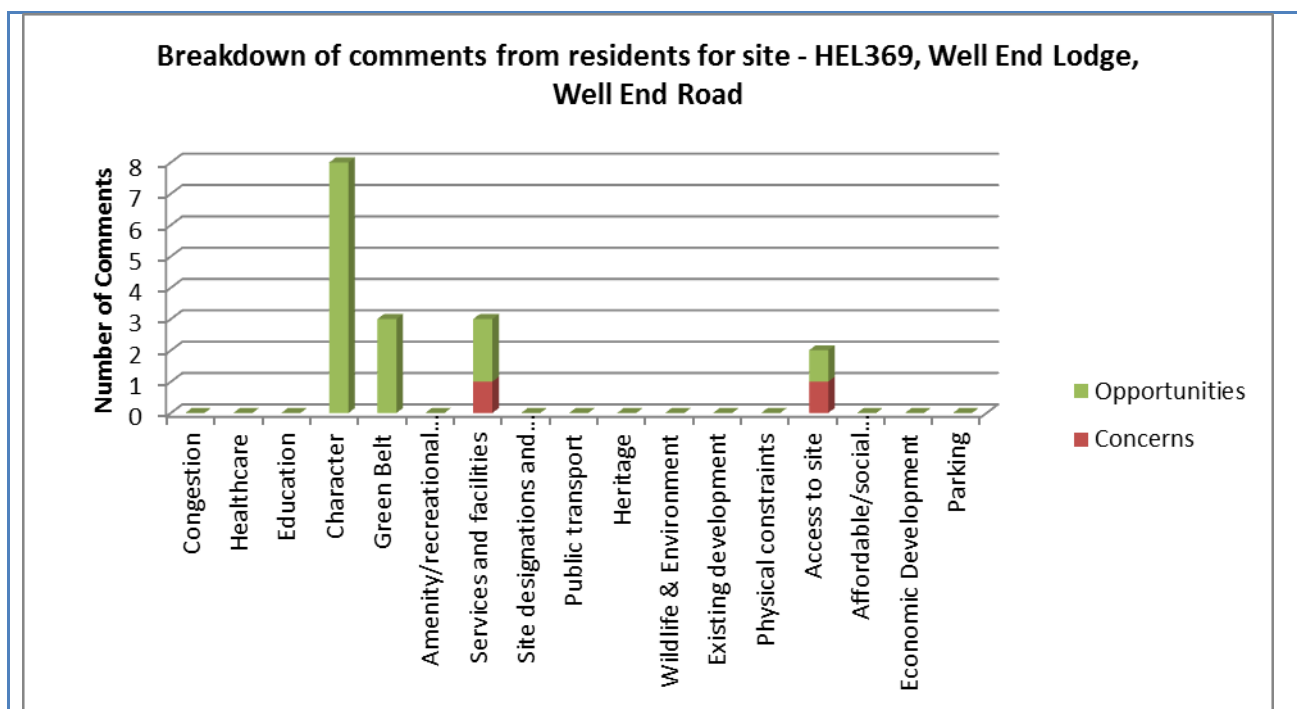
Total number of comments	21	Raised concerns	Neutral	Opportunity for development
Residents/resident associations	0	48%	0%	52%
Other consultees	0			

N.B percentages refer to general public responses only

21 responses were received. Whilst there are roughly equal numbers of comments for and against this site, those in favour are, almost without exception, from people not resident in the borough. They comment on the advantages of tidying up an unattractive site, providing housing on a site where the impact on the Green belt and wider countryside would be less than in other locations, and having less of an impact on local services and infrastructure than would be the case with a larger site.

Conversely more locally based comments reject the site as unsuitable, mentioning in particular the distance from local services.

#### Breakdown of the main topics raised by residents:



<b>Site address/ location</b>	<b>Old Harberdashers Sports Ground, Croxdale Road</b>	<b>Site ref: HEL371</b>
12 responses were received however none of these comments were in support of this site. The main concern raised was that OHRFC should not in any way benefit if this land were to be developed as the ownership of the site is within Hertsmere Borough Council. It was suggested that increasing community access to the facilities would be advantageous.		

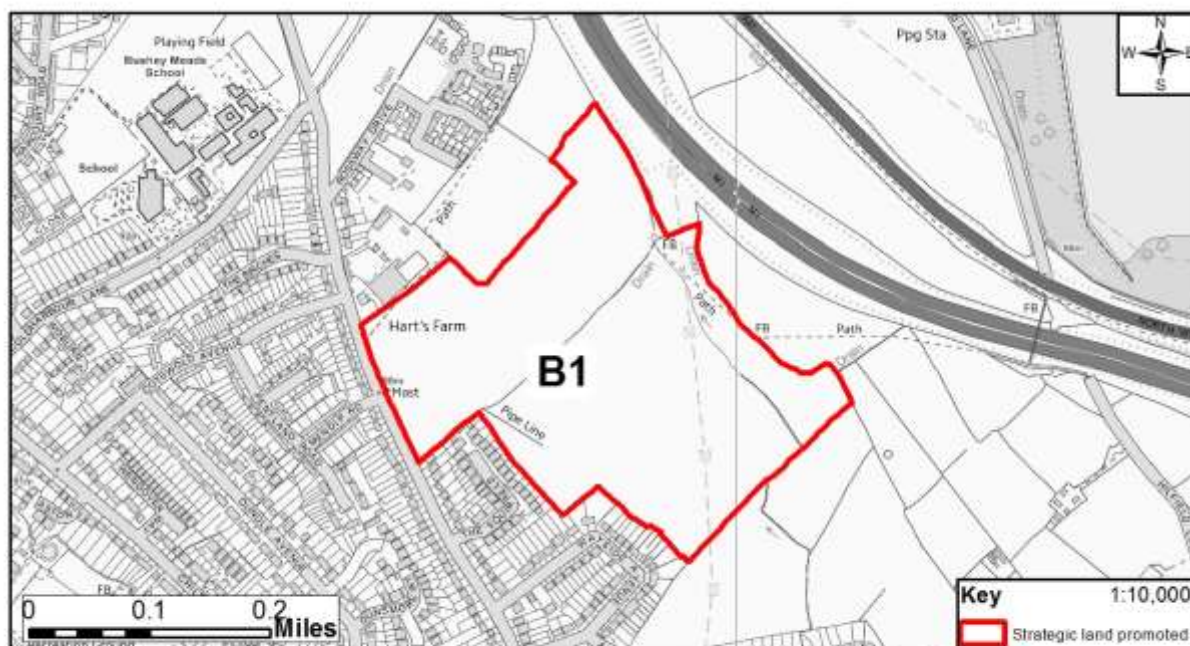
<b>Site address/ location</b>	<b>Organ Hall Farm (buildings)</b>	<b>Site ref: HEL384</b>
13 responses were received however none of these comments were in support of this site. The site's distance from the town centre and services such as GP, transport and schools is raised, along with the fact that developing here would 'breach' the current Green Belt boundary.		
It was highlighted that the farm buildings were erected following a land swap effected in order to create Farm Close. The question was raised as to whether their loss would jeopardise the viability of the rest of the farmland between Borehamwood and Radlett and render it unsustainable.		
Constraints raised include the fact that the site contains the only surviving WW2 prefabs, which should be preserved, and that part of the site is in a designated flood zone.		

<b>Site address/ location</b>	<b>The Point, Borehamwood</b>	<b>Site ref: HEL388</b>
14 responses were received. Responses were split equally between those supporting and those rejecting redevelopment of the site for residential purposes, but the overriding concern was that Borehamwood should not lose the cinema/bingo facility located here which is seen as an important facility for the local community. Those supporting the site indicated that any redevelopment must not remove these facilities.		

<b>Site address/ location</b>	<b>Brook Road Car Park</b>	<b>Site ref: HEL405</b>
14 responses were received with most responses favouring the site. However amongst those supporting there were concerns that there should be no loss of parking provision and that development should not be too dense. Those objecting to the site raised concerns about development here adding to congestion and strong management measures that might not be viable on small sites being needed.		
<b>Site address/ location</b>	<b>Clarendon Road Car Park</b>	<b>Site ref: HEL406</b>
13 responses were received. More responses favoured the site than object to it. However amongst those supporting there were concerns that there should be no loss of parking provision and that development should not be too dense. Those objecting to the site raised concerns about development here adding to congestion and strong management measures that might not be viable on small sites being needed.		
<b>Site address/ location</b>	<b>Land east of Rowley Lane, Borehamwood</b>	<b>Site ref: EMP3</b>
There were only 4 responses, one objecting on the grounds of traffic congestion. Two of the remaining comments generally accepted development of the part of the site not within the Green Belt, but reserved judgement in relation to the northern Green Belt part. The fourth noted that combining this part with BE4 to the north would create a site capable of funding infrastructure improvements.		

Site address/ location	Land South-East of Hart's Farm Stables, Bushey	Site ref: B1
<b>Breakdown of general comments received:</b>		
Total number of comments	292	
Residents/resident associations	288	
Other consultees	4	
	Raised concerns	Neutral
	93%	6%
		Opportunity for some development
		1%

N.B percentages refer to general public responses only



There was a substantial level of interest in the site with over 260 residents responding. Over 90% of respondents did not support the site with the greatest concern relating to congestion, the capacity of Little Bushey Lane to accommodate more traffic and the impact on the already busy junctions with Aldenham Road and Elstree Road. The impact on local services and in particular, local schools, as well as a lack of good public transport was also highlighted by many of those responses.

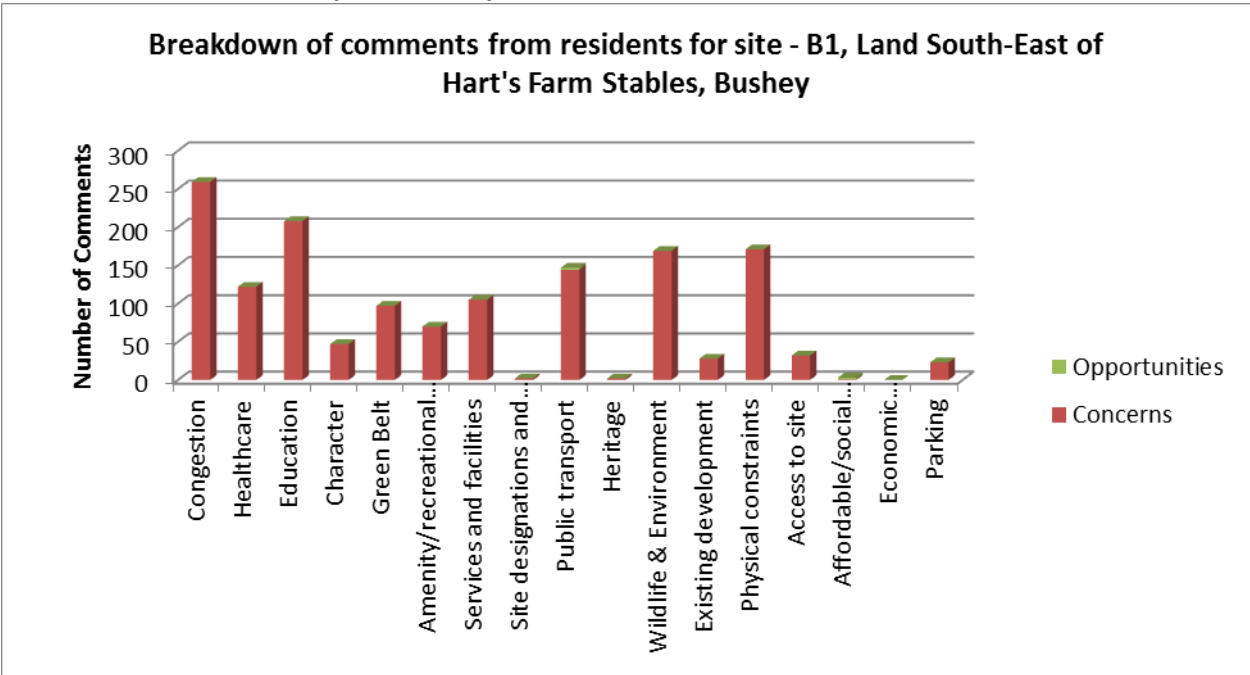
Over 50% of respondents raised concerns about local flooding, including flooding affecting existing and recently developed properties in the area, as well as the impact on local wildlife with the site providing a habitat for a number of species. Although the actual loss of green belt was highlighted, this was by no means the most pressing area of concern and ranked only 8<sup>th</sup> in terms of specific issues raised. A very limited number of responses (7%) recognised that some development might need to take place and that if this were the case; significant improvements to local infrastructure would be required including a new access onto the A41.

A sizeable proportion of respondents considered other locations were better suited to accommodating growth, many supporting more than one alternative location. Over 50 respondents preferred the garden village locations (both sites in the report), over 40 preferred PB1 or PB3 in Potters Bar (Land west of Dugdale Hill/Baker Street and land south of Oakroyd Avenue/west of Barnet Road) and over 30 preferring

**Breakdown of the main topics raised by residents:**

**Breakdown of comments from residents for site - B1, Land South-East of Hart's Farm Stables, Bushey**

Category	Concerns	Opportunities
Congestion	270	10
Healthcare	130	10
Education	215	10
Character	55	10
Green Belt	105	10
Amenity/recreational...	80	10
Services and facilities	110	10
Site designations and ...	10	10
Public transport	155	10
Heritage	10	10
Wildlife & Environment	180	10
Existing development	35	10
Physical constraints	180	10
Access to site	40	10
Affordable/social...	10	10
Economic...	10	10
Parking	30	10



**‘Word Cloud’ with key words used by residents  
(size of the word indicating frequency of use)**





Site address/  
location

Land North of Farm Way, Bushey (Compass Park)

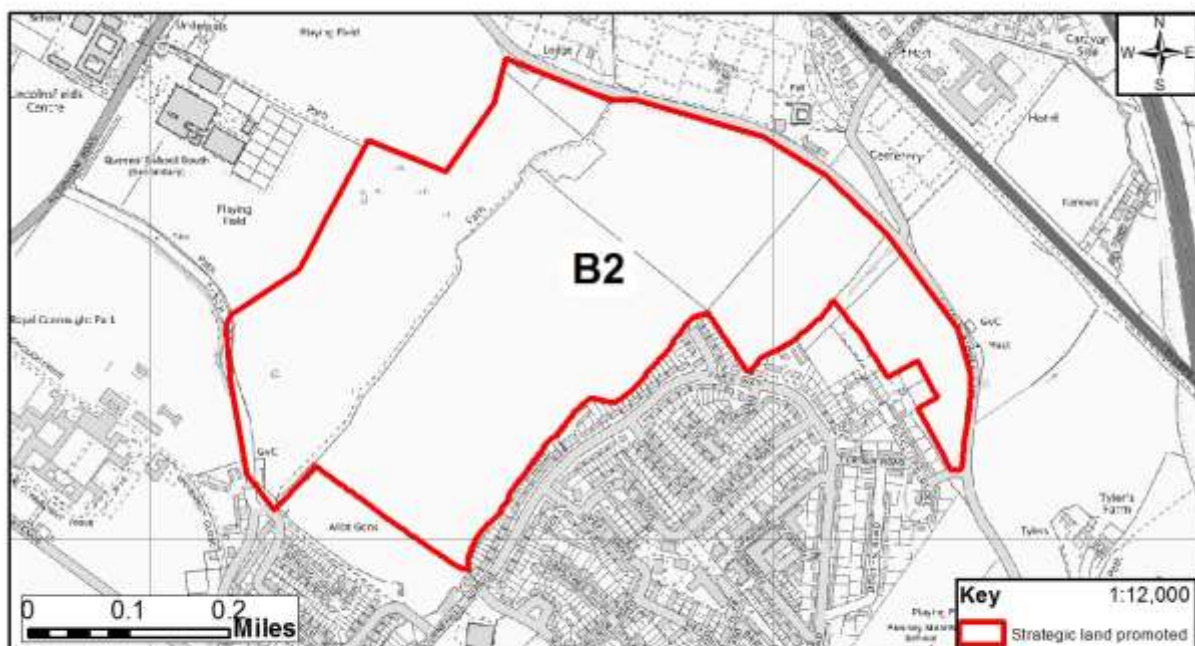
Site ref: B2

Breakdown of general comments received:

Total number of comments	201
Residents/resident associations	194
Other consultees	7

Raised concerns	Neutral	Opportunity for some development
91%	8%	1%

N.B percentages refer to general public responses only



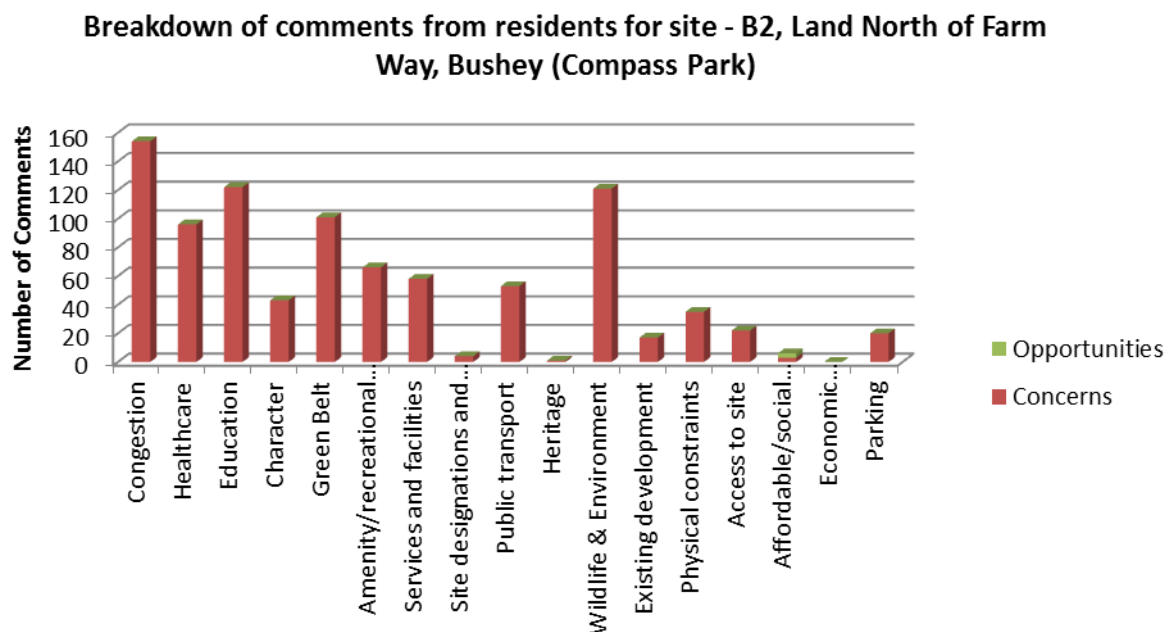
© Crown copyright and database rights 2016 OS EUL 100017428  
You are not permitted to copy, sub-licence, distribute or sell any of this data to third parties in any form.  
You are permitted to use this data solely to enable you to respond to, or interact with, the organisation that provided you with the data.

There was a substantial level of interest in the site with over 190 residents responding. Over 90% of respondents did not support the development of the site, the greatest area of concern relating to congestion, the capacity of Little Bushey Lane to accommodate more traffic and the impact on the already busy junctions with Aldenham Road and Elstree Road. The impact on local services and in particular, local schools, was highlighted by many of those responses with over 60% of responses highlighting education capacity. Concerns were also expressed about the impact on healthcare provision and the inadequacy of local public transport and to a lesser extent shops in the area.

Over 60% of respondents raised concerns about the impact on local wildlife and loss of habitat for a range of species. Just over half of all responses highlighted the importance of the green belt and in particular, its role locally in separating Bushey from Watford including respondents who didn't specifically reference the green belt by name but were clearly alluding to the function of the Green Belt.

Although almost all of the responses were against the development, a limited number (less than 10%) highlighted the need for significant improvements to local infrastructure before any development could even be considered.

Breakdown of the main topics raised by residents:

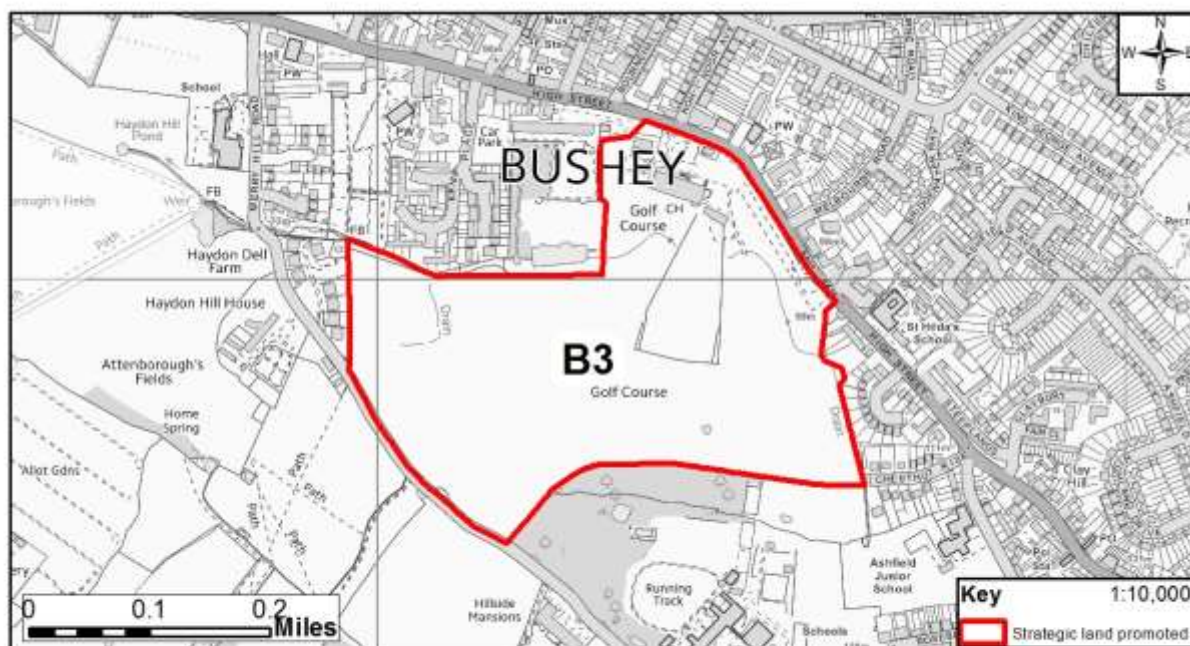


**'Word Cloud' with key words used by residents  
(size of the word indicating frequency of use)**



Site address/ location		Former Bushey Golf and Country Club		Site ref: B3	
Breakdown of general comments received:					
Total number of comments		Raised concerns		Neutral	
Residents/resident associations		53		46%	
Other consultees		5		40%	
				14%	

N.B percentages refer to general public responses only



© Crown copyright and database rights 2016 OS EUL 100017428

You are not permitted to copy, sub-licence, distribute or sell any of this data to third parties in any form. You are permitted to use this data solely to enable you to respond to, or interact with, the organisation that provided you with the data.

Site B3 generated a modest level of interest with almost 50 responses from residents. The site more positive responses from the community than any other strategic site in the report with an acknowledgement of the more sustainable location (compared to other sites) and the potential to deliver affordable and/or smaller residential units. However, it should be emphasised that much of the support was limited to development on the brownfield part of the site. The relatively modest number of responses may also be attributed to the fact that the Potential sites for housing and employment report did not set out any specific proposals, as the Council has yet to determine the future use of the land.

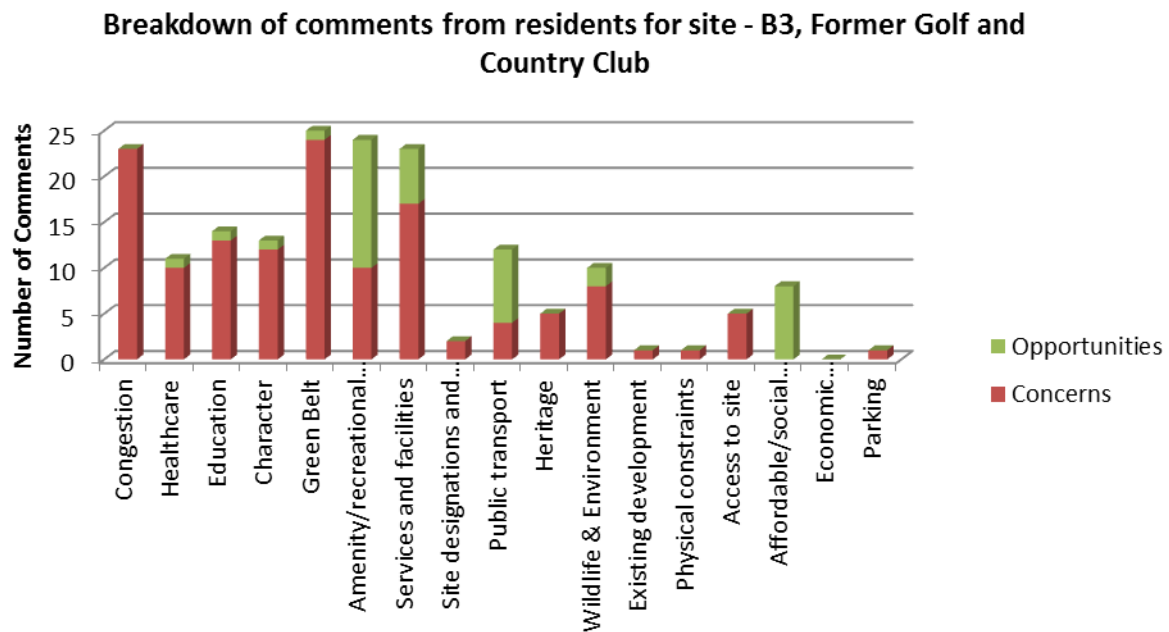
The value of the site for its amenity and community value was reflected in the fact that almost all the responses received either highlighted the opportunities that B1 offered for recreational and community facilities or raised concerns that these could be lost as part of any future plans for the site.

The importance of the site in terms of its contribution to local character/heritage, including the purpose of the green belt purpose for the historic setting of Bushey, was highlighted by a number of responses. green belt was the second most significant area of concern after congestion.

The split between those who did and did not support some development on the site was almost 50:50 but amongst those who did support some development, significant concerns were raised about the use of Chestnut Rise as an access into the site. No other strategic locations were preferred by those responding to B3.



### Breakdown of the main topics raised by residents:



**'Word Cloud' with key words used by residents  
(size of the word indicating frequency of use)**



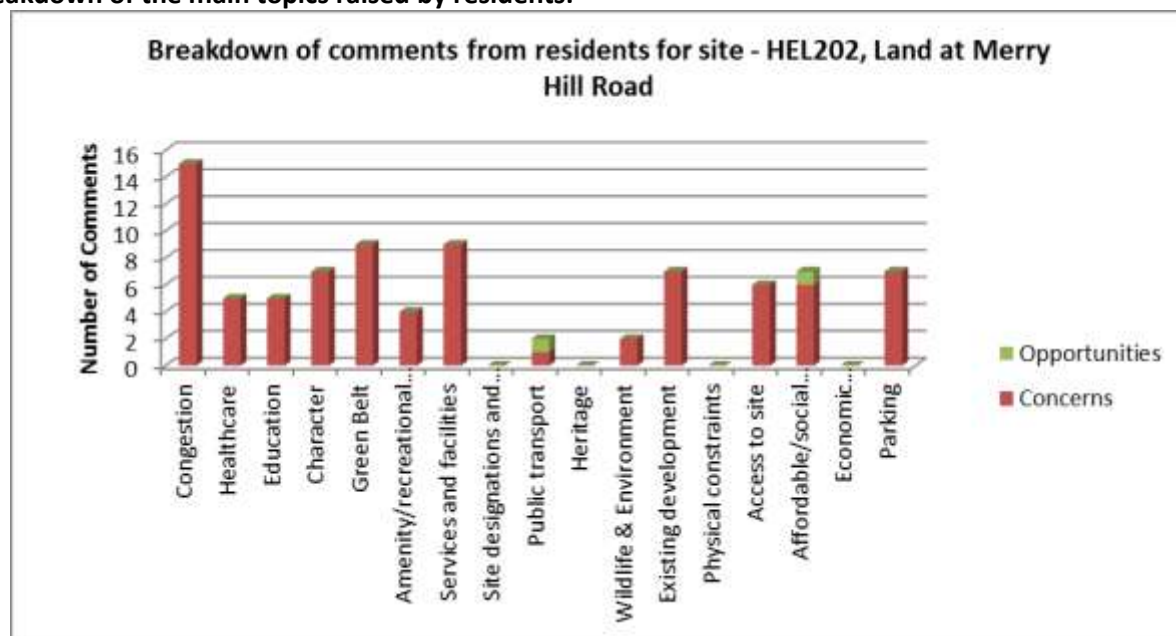
Site address/ location	Bushey Heath Centre, London Road	Site ref: HEL170
Four responses were received which is likely to be because this is a small brownfield site relatively detached and not accessed from residential streets nearby. Three of the responses expressed clear support for the redevelopment of the site, with its former use (GP practice) having been recently relocated to the new Bushey medical centre. A single response highlighted concerns about congestion on London Road.		

Site address/ location	Hartsbourne Country Club, Hartsbourne Avenue	Site ref: HEL175
Six responses were received with concerns being raised around the capacity of Hartsbourne Avenue to accommodate additional traffic being a residential street. The potential capacity of the site (130) as indicated in the Council's report was derived from the standard methodology used in the HELAA and was considerably higher than the actual number of homes being sought by the site owner (35).		

Site address/ location	Land at Merry Hill Road	Site ref: HEL202						
<b>Breakdown of general comments received:</b>								
Total number of comments		22						
Residents/resident associations		22						
Other consultees		0						
		<table> <tr> <th>Raised concerns</th><th>Neutral</th><th>Opportunity for development</th></tr> <tr> <td>82%</td><td>14%</td><td>5%</td></tr> </table>	Raised concerns	Neutral	Opportunity for development	82%	14%	5%
Raised concerns	Neutral	Opportunity for development						
82%	14%	5%						
N.B percentages refer to general public responses only								

22 responses were received with a majority clearly not in favour of the development of the site. Almost 75% of those replying highlighted concerns about congestion, with access, parking, a lack of pavements and overall highway safety highlighted by many of those replying, which included reference to recent developments nearby and the capacity of Merry Hill Road and Victoria Road. Around a third of responses received highlighted the location of the site in the Green Belt and/or the impact on the character of the area as a reason for not supporting the development.

**Breakdown of the main topics raised by residents:**



Site address/ location	Land on the north side of Little Bushey Lane near Hartspring Lane	Site ref: HEL211
Only four responses were received with two respondents expressing concerns about the development of the site and two supporting development on the site. The concerns expressed focussed on congestion, infrastructure, green belt and wildlife.		

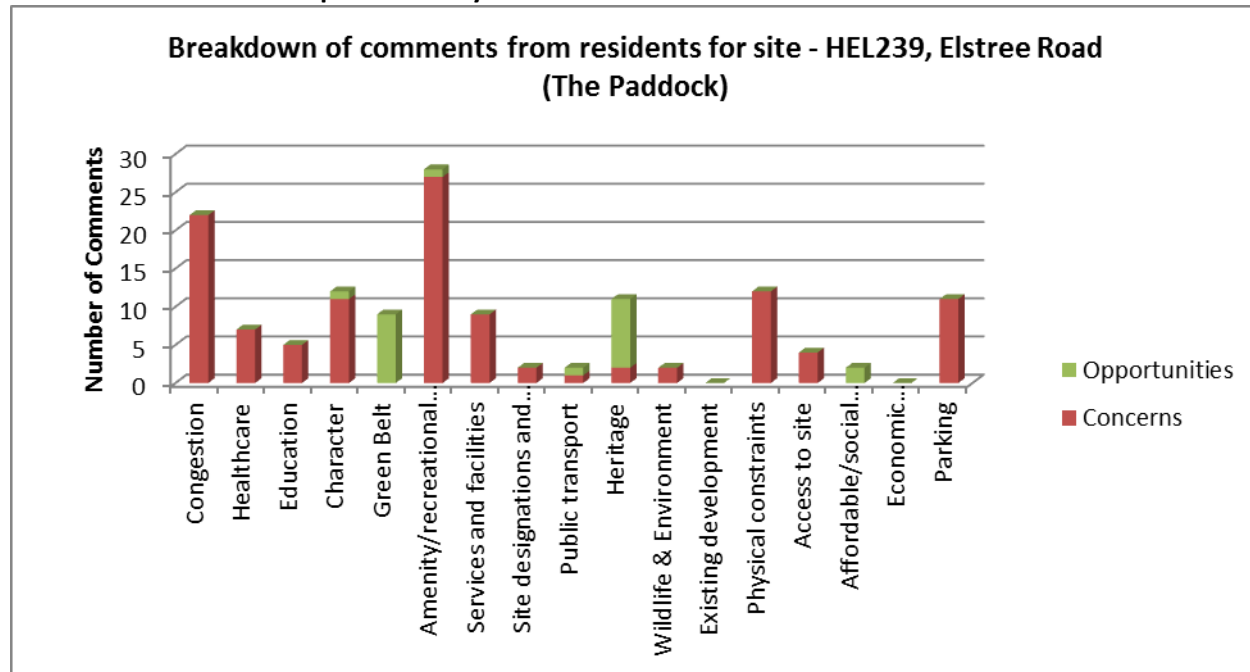
Site address/ location	Land west of Rossway Drive	Site ref: HEL215
Only two responses both of which were not supportive of the site and raising concerns about traffic congestion. One of the responses also highlighted wider infrastructure, green belt and wildlife issues.		

Site address/ location	Royal Connaught Park, Marlborough Drive	Site ref: HEL224
Only two responses were received. One raised significant concerns about traffic congestion and the way in which the site continues to be built out. The other response supported development at a number of small sites across Bushey which although not naming this specific location, would appear to include HEL224.		

Site address/ location	Bushey Hall Garage, Bushey Hall Drive	Site ref: HEL235
Four responses were received, three of which supported the development of this brownfield site. One response did not support the site citing congestion concerns.		

Site address/ location	Elstree Raod (The Paddock)	Site ref: HEL239												
Breakdown of general comments received:														
<table><tr><td>Total number of comments</td><td>65</td></tr><tr><td>Residents/resident associations</td><td>65</td></tr><tr><td>Other consultees</td><td>0</td></tr></table>		Total number of comments	65	Residents/resident associations	65	Other consultees	0	<table><tr><th>Raised concerns</th><th>Neutral</th><th>Opportunity for development</th></tr><tr><td>63%</td><td>3%</td><td>34%</td></tr></table>	Raised concerns	Neutral	Opportunity for development	63%	3%	34%
Total number of comments	65													
Residents/resident associations	65													
Other consultees	0													
Raised concerns	Neutral	Opportunity for development												
63%	3%	34%												
<p>65 responses were received. This site has been the subject of considerable community interest over recent years following a number of planning applications to redevelop the site (which have been refused), which is closely linked with the listed Reveley Lodge opposite. The designation of the site in the Site Allocations and Development Management (SADM) Policies Plan was also subject to considerable local interest and the future of the land continues to polarise the local community with some residents against development on the site including, but not limited to, residents in roads nearby such as Caldecote Gardens. Over 60% of the 65 residents responding did not support development on the site emphasising its amenity value and also highlighting local parking problems which it was considered would be exacerbated by development in this location. Drainage and flooding issues were also highlighted.</p> <p>Most of the other people responding were very supportive of development on the site with almost half of those responses highlighting the need to secure development to fund the future upkeep of Reveley Lodge as local heritage asset and considering that the land added little to the character of the local area with no public access either. The contribution of developing such sites as an alternative to releasing Green Belt was also highlighted although it should be emphasised that the size and capacity of the site to offset Green Belt release is relatively limited, with a potential capacity of 20 homes identified in the HELAA.</p>														

**Breakdown of the main topics raised by residents:**



**Site address/  
location** Hart's Farm, Little Bushey Lane

**Site ref:**  
HEL336

Only four responses were specifically received in relation to HEL336, none of which supported any development due to concerns about congestion and traffic. However, the site adjoins the much larger B1 (land south east of Hart's Farm Stables) which generated 275 responses, most of which were against any development and many of whom referred to B1 as Hart's Farm. It is likely that there was overlap in the responses with concerns relating to B1 applying equally to HEL336. The responses to site B1 therefore provide a more comprehensive picture of how the local community views development in this location.

**Site address/  
location** Land east of Farm Way

**Site ref:**  
HEL337a,b&c

Four responses were received to HEL337 which itself comprises three small land parcels near to each other, one of which is in the green belt. None of the responses differentiated between the land parcels. Three of the responses raised concerns focussing on congestion, infrastructure and green belt. The single response supporting development did not provide any further justification.

**Site address/  
location** Land South of Elstree Road

**Site ref:**  
HEL355

7 responses were received. Although a large area of land, it is relatively detached from any large residential areas and only seven responses were received. These were largely unsupportive of development on the site citing concerns around congestion, green belt and the poor public transport links and proximity to local services.

It should be noted that the site promoter has since increased the amount of development being sought on the site and so subsequent consideration of and consultation on the site would need to be undertaken on the basis that the site is a 'strategic site'. As such, awareness of the site would be expected to increase significantly.



<b>Site address/ location</b>	<b>Oxhey Lane</b>	<b>Site ref: HEL357</b>
Although a large area of land, it is relatively detached from any large residential areas and only four responses were received. These were largely unsupportive of development on the site with some specific concerns about encroachments into the Green Belt citing concern highlighted.		
<b>Site address/ location</b>	<b>Gravel allotments, Heathbourne Road</b>	<b>Site ref: HEL386</b>
Three responses were received and these were combined with submissions made on other sites including HEL355. The same areas of concern were highlighted in relation to poor public transport links and proximity to services.		
<b>Site address/ location</b>	<b>Kemp Place Car Park</b>	<b>Site ref: HEL401</b>
Only two responses were received although it should be emphasised that the report published by the Council emphasised that the type of development being sought was yet to be determined by the Council. This may have impacted on the level of public interest in HEL401.		
Although retention of surface parking was highlighted in the report, both responses received highlighted concerns about the loss of parking and were not supportive of development on the site.		
<b>Site address/ location</b>	<b>Land east of Rowley Lane, Borehamwood</b>	<b>Site ref: EMP3</b>
There were only 6 responses; the majority of concerns were around traffic and air pollution, with the development being located close to the M1/A41 and Sandy lane which already suffer from significant congestion. There was some support for the site given the ease of access to the major roads.		

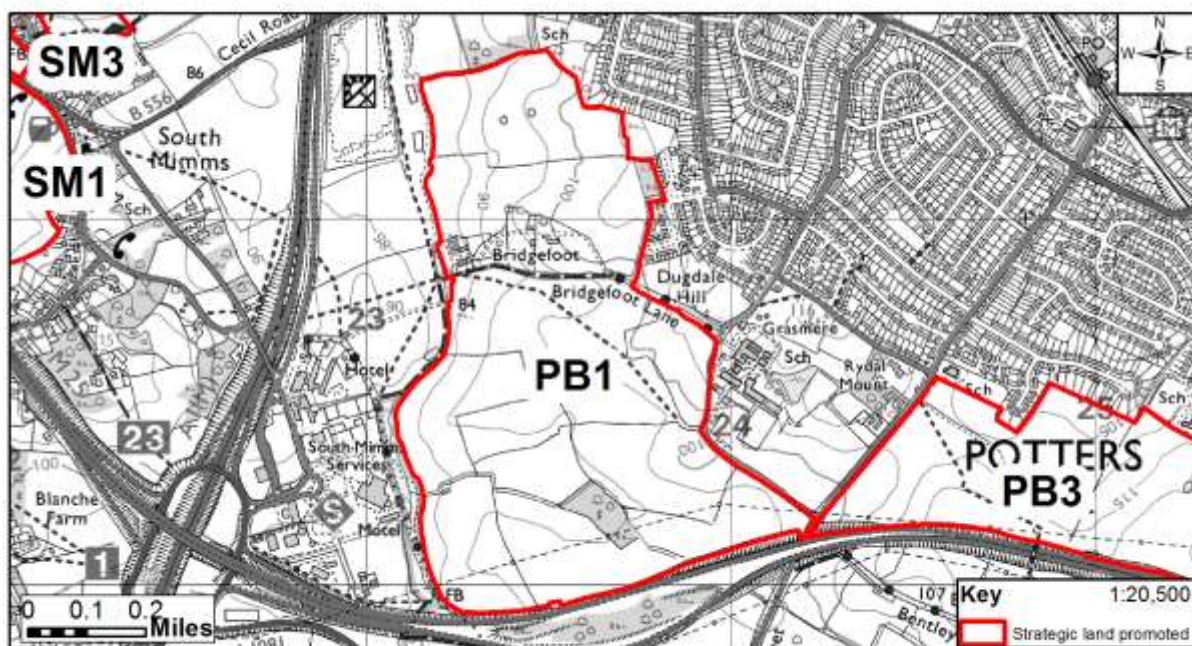
Site address/ location	Land west of Dugdale Hill and Baker Street, Potters Bar	Site ref: PB1
---------------------------	---	---------------

**Breakdown of general comments received:**

Total number of comments	128
Residents/resident associations	124
Other consultees	4

Raised concerns	Neutral	Opportunity for development
88%	5%	7%

N.B percentages refer to general public responses only



© Crown copyright and database rights 2016 OS EUL 100017428

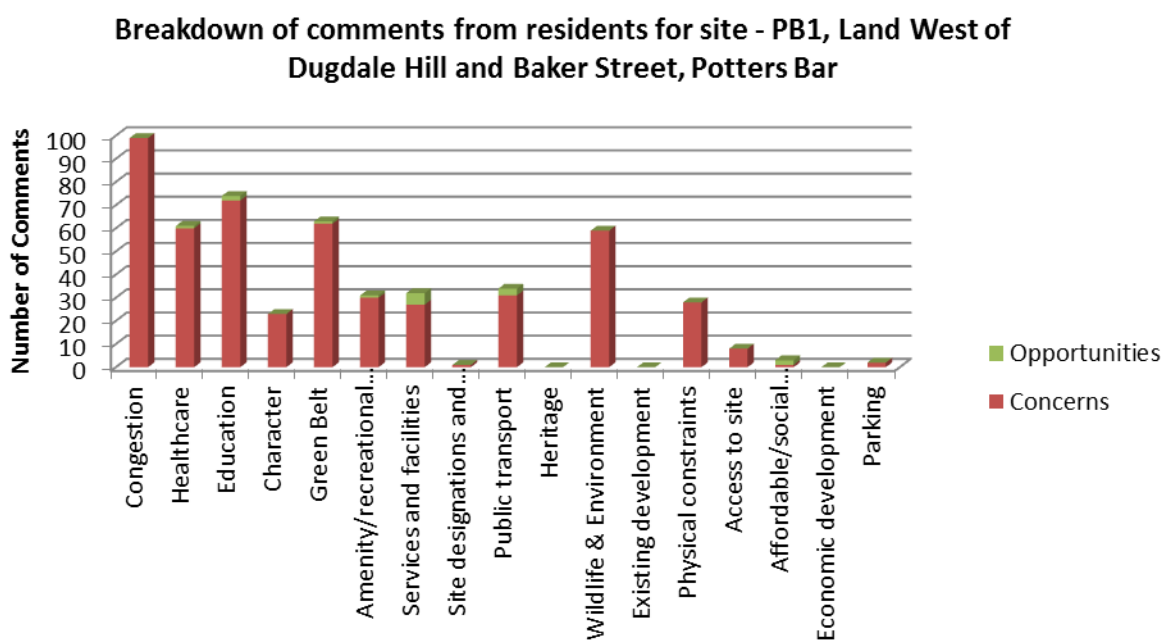
You are not permitted to copy, sub-licence, distribute or sell any of this data to third parties in any form. You are permitted to use this data solely to enable you to respond to, or interact with, the organisation that provided you with the data.

There was little support for the development of the site, with over 85% of responses highlighting why the site should not be considered further. The main concern raised by residents regarded existing levels of congestion in Potters Bar and on the motorways, with a belief that the road network could not cope with this increase in traffic. There was also a high level of concern regarding the capacity of local services, including in, particular local schools and GPs. Many residents pointed out how Dame Alice Owens school, despite its proximity, would not suitably serve the need of the site as it is a selective school.

Around a quarter of residents responding suggested the existing land is well used as a space for recreation by the community and a reoccurring theme was that the proposal was disproportionate in size when compared to the existing size of the town.

The limited number of people who supported the site emphasised the potential for a site of this size to provide its own infrastructure. This included support from those who wished for the PB2 (former golf course) to be retained and not developed. Some residents supported development on this side on the town as they believe the M25 acts a barrier to even more development in the future.

**Breakdown of the main topics raised by residents:**



**'Word Cloud' with key words used by residents  
(size of the word indicating frequency of use)**



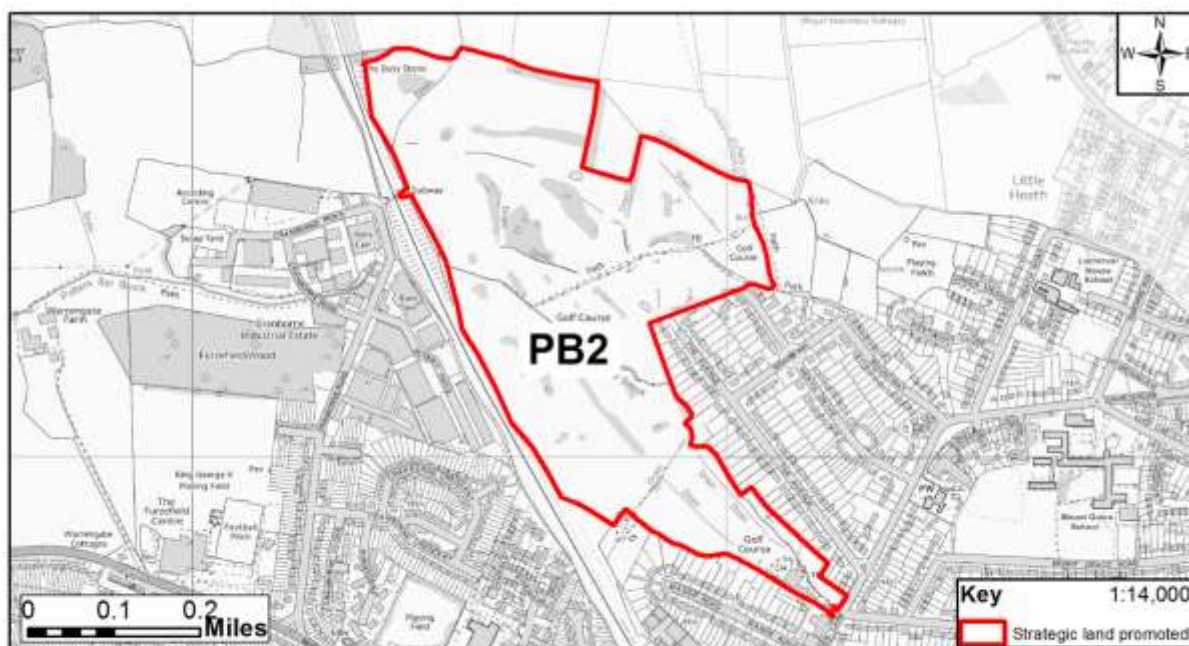
Site address/ location	Land north west of The Avenue (Potters Bar Golf Course), Potters Bar	Site ref: PB2
---------------------------	--	---------------

**Breakdown of general comments received:**

Total number of comments	256
Residents/resident associations	251
Other consultees	5

Raised concerns	Neutral	Opportunity for some development
94%	2%	4%

N.B percentages refer to general public responses only



© Crown copyright and database rights 2016 OS EUL 100017428  
You are not permitted to copy, sub-licence, distribute or sell any of this data to third parties in any form.  
You are permitted to use this data solely to enable you to respond to, or interact with, the organisation that provided you with the data.

Overwhelmingly, the local community did not support development of the site with the greatest problem being existing congestion in the town and a view that the road network could not cope with this increase in traffic. There was also concerns regarding the capacity of schools and GPs although this was only highlighted by around half of those responding.

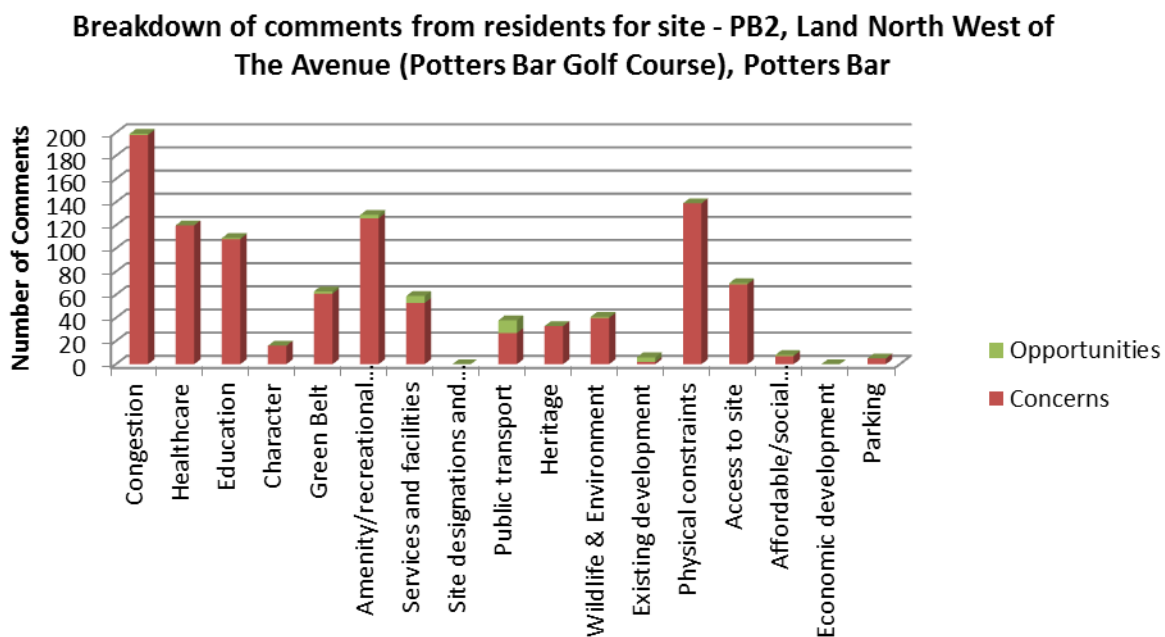
The issue of flood risk on the site was highlighted by many residents given that that Potters Bar Brook runs through it forming a flood zone. One of the issues highlighted was that the Council's own Strategic Flood Risk Assessment requires a safe access/egress route to allow occupants to safely enter and exit buildings and reach land outside the flooded area, rendering the site undeliverable.

Residents also expressed concern over the loss of amenity space, pointing out the golf course was not solely used by golfers. The loss of green belt was only raised by 25% of residents responding. The whereabouts of a secondary access point to site was raised given that a single access point would not be suitable and potential locations for secondary access all appear to be constrained. A few residents also expressed concern over the viability of a 9 hole golf course onsite, as well as noise pollution from the East Coast Main Line

Under 5% of residents supported the site but those who did pointed to its proximity to the Darkes Lanes



\_\_\_\_\_



**'Word Cloud' with key words used by residents  
(size of the word indicating frequency of use)**



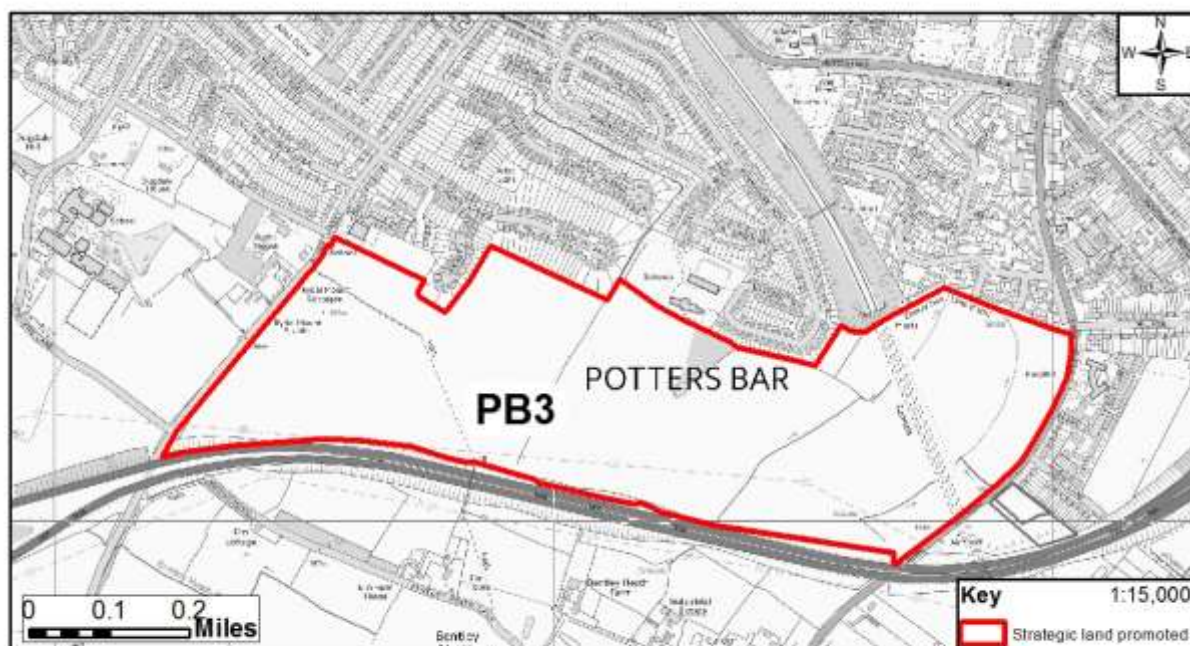
Site address/ location	Land South of Oakroyd Avenue and West of Barnet Road, Potters Bar	Site ref: PB3
---------------------------	---	---------------

**Breakdown of general comments received:**

Total number of comments	131
Residents/resident associations	128
Other consultees	3

Raised concerns	Neutral	Opportunity for some development
92%	3%	5%

N.B percentages refer to general public responses only



© Crown copyright and database rights 2016 OS EUL 100017428  
You are not permitted to copy, sub-licence, distribute or sell any of this data to third parties in any form.  
You are permitted to use this data solely to enable you to respond to, or interact with, the organisation that provided you with the data.

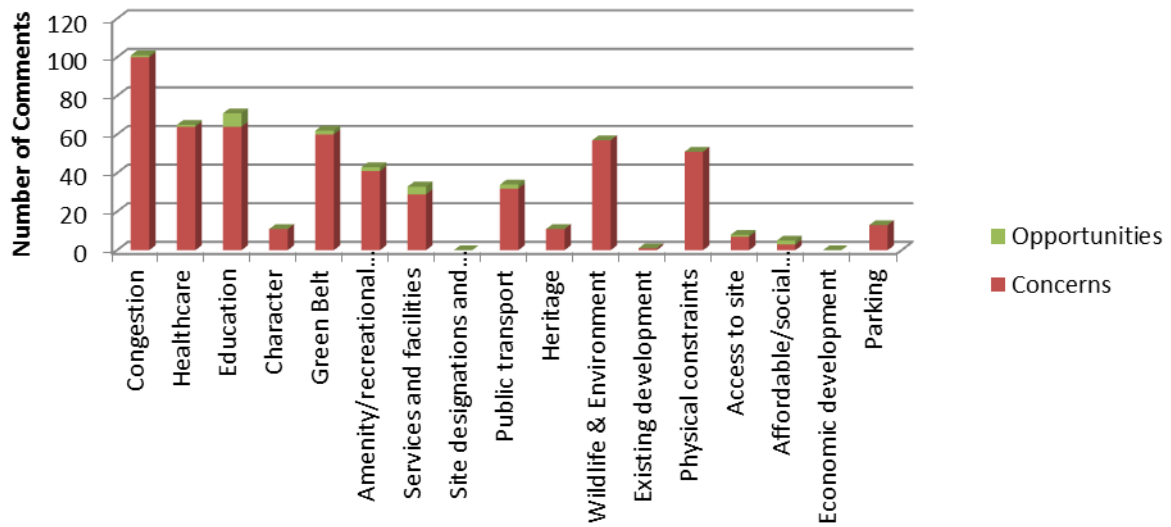
A large majority of those responding were not supportive of development with almost 80% of residents highlighting existing congestion in the town, considering that the road network could not cope with the increased traffic. There was also concern regarding the capacity of schools and GP provision. Many residents pointed out the physical constraints of the East Coast Main Line rail tunnel and powerlines on site.

The impact on the green belt was raised by almost half of those who responded with a similar number highlighting the impact on wildlife, although the range of species referenced in responses was considerable smaller than on other strategic sites. The proximity of the site to the Royds Conservation Area was also stated by a number of residents.

There was some support from those who wished for the former Potters Bar golf course to be retained. Some also supported development on this side of the town as they believe the M25 can act as a barrier to even more development in the future.

**Breakdown of the main topics raised by residents:**

Breakdown of comments from residents for site - PB3, Land South of Oakroyd Avenue and West of Barnet Road, Potters Bar



'Word Cloud' with key words used by residents  
(size of the word indicating frequency of use)





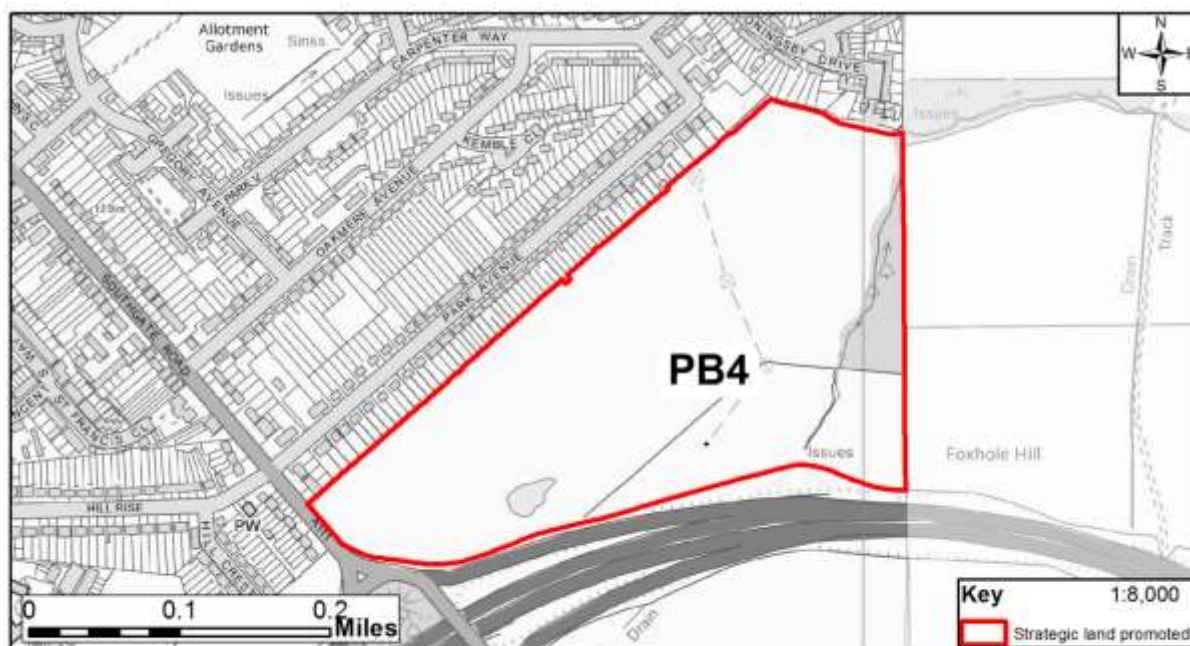
Site address/ location	Land south of Park Avenue and east of Southgate Road, Potters Bar	Site ref: PB4
---------------------------	---	---------------

**Breakdown of general comments received:**

Total number of comments	33
Residents/resident associations	31
Other consultees	2

Raised concerns	Neutral	Opportunity for development
87%	10%	3%

N.B percentages refer to general public responses only



© Crown copyright and database rights 2016 OS EUL 100017428

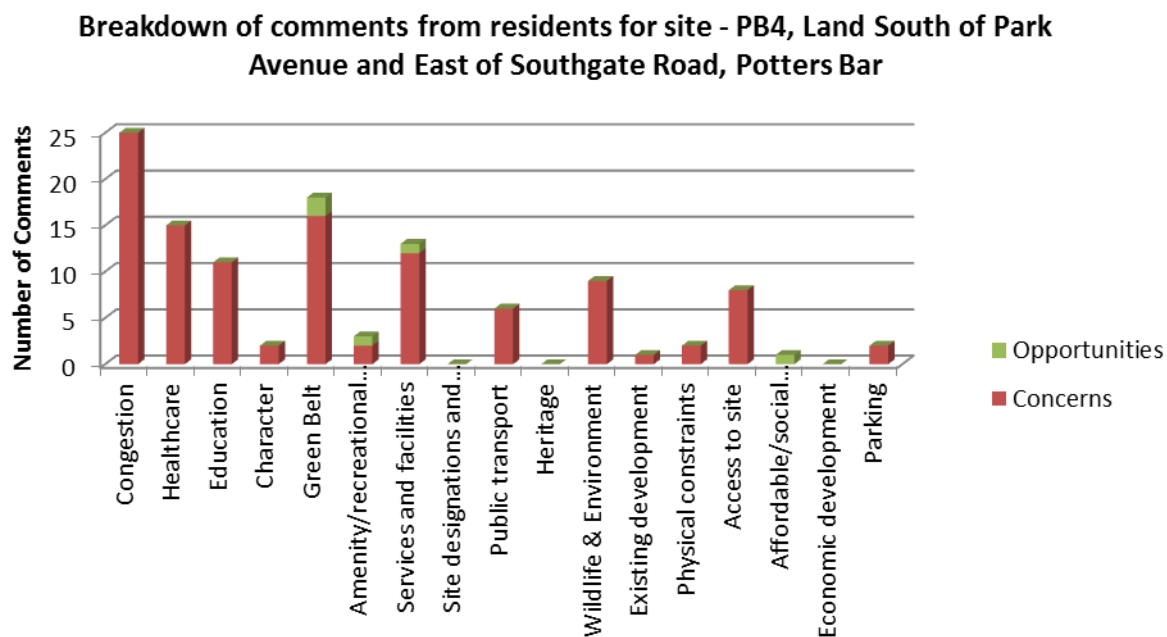
You are not permitted to copy, sub-licence, distribute or sell any of this data to third parties in any form.  
You are permitted to use this data solely to enable you to respond to, or interact with, the organisation that provided you with the data.

Significantly fewer residents responded to the smallest of the strategic sites identified in Potters Bar but over 75% of those responding were not supportive of development here. The most common area of concern remained congestion within Potters Bar and on the motorways with a view that the road network could not cope with this increase in traffic. There were also concerns regarding the capacity of schools and GP provision. A number of residents emphasised the potential access problems with this site and especially the issues which could arise with an access junction on Southgate Road. The proximity to the M25 was also a concern in terms of pollution and noise.

Those who supported the site appeared to do so as it was both a smaller parcel of green belt when compared to the other PB sites and the M25 provided a defensible boundary against additional loss of green belt land.

**Breakdown of the main topics raised by residents:**





**Overview of resident comments:**



## Potters Bar

Site address/ location	Land South of Barnet Road, Potters Bar	Site ref: 162
Two comments were received in relation to this this site. The main point was that the site was unsuitable due to its close to the M25.		
Site address/ location	Fenny Slade, The Ridgeway, Potters Bar	Site ref: 164
Two comments were received in relation to this this site. The key concern related to the location of the site, as it is within the Green Belt, and outside of the defined urban area of Potters Bar.		
Site address/ location	Dove Lane, Potters Bar	Site ref: 177
7 responses were received. Concerns were raised that this proposal would result in in the loss of valuable green belt land and natural habitat. The site is also seen as a buffer between the residential areas and the M25. Whilst some residents have mentioned that the site would have decent access via Hill rise and Dove Lane others have mentioned that these roads are subject to surface water flooding on a regular basis. The site is likely to put further pressure on the existing road structure which is also already congested.		
Site address/ location	Rushfield, Dugdale Hill Lane	Site ref: 178
6 responses were received. The site is a designated local wildlife site and it was highlighted that any development was likely to have a detrimental impact. Furthermore, concerns were raised that the site will put further pressure on the existing infrastructure and services, which are already struggling to cope (including the education and healthcare facilities), and result in increased noise and pollution.		
Site address/ location	Land West of Potters Bar station, Darkes Lane, Potters Bar	Site ref: 216
Two comments were received in relation to this site. The principle concern was that by developing this Potters Bar will lose valuable parking space and instead it should be kept as a car park or developed into a multi-storey. (especially given its close proximity to the station).		
Site address/ location	75 Hatfield Road, Potters Bar	Site ref: 223
Only supported in 1 generic comment with no reasons cited.		
Site address/ location	Well Cottage, Bentley Heath, Potters Bar (Wagon Road) & Well Cottage, Bentley Heath, Potters Bar (White House, Dancers Hill Road)	Site ref: 234a & 234b
11 responses were received. The sites are located outside of Potters Bar settlement boundary. Residents were concerned that the sites are too inaccessible and will have a detrimental impact on the green belt and the rural character of Ganwick Corner. Furthermore, residents mention that the site also has an abundance of wildlife on site and flooding issues.		
Site address/ location	Former Sunny Bank Primary School (HCC 6)	Site ref: 318
4 responses were received. The major concern raised with this proposal was that the removal of a school for the development of further housing seems nonsensical given the need for further school provision, particularly considering the amount of residential sites proposed.		

## Potters Bar

<b>Site address/ location</b>	<b>Manor Road</b>	<b>Site ref: 375</b>
11 responses were received. Concerns were raised that this proposal would result in the loss of green belt land. Residents are also concerned about the detrimental impact of the scheme on the character of area and to local quality of life. The location of the site was also a cause for concern, due to its limited access through Manor Road and the impact that the development would have on the already congested roads, including Darkes Lane. The site is also mentioned alongside PB2 and there were concerns that these sites together would result in overdevelopment of the area. Finally, there were concerns about the site's proximity to the local river and waterways.		
<b>Site address/ location</b>	<b>Barnet Road Car Park/Clayton Centre, Potters Bar</b>	<b>Site ref: 404</b>
No comments received.		
<b>Site address/ location</b>	<b>Safeguarded employment land, North West of Cranbourne Road industrial estate, Potters Bar</b>	<b>Site ref: 394</b>
Two responses received. Whilst residents were not against development of this site, the comments received had differing views on how to best utilise the site, and whether it should be used for employment or residential purposes.		
<b>Site address/ location</b>	<b>Wrotham Park Estate Land, West of Barker Street</b>	<b>Site ref: EMP5</b>
12 responses were received. There was a considerably lower level of interest in the site as an employment location than in relation to its inclusion as a strategic housing site. However, responses received for this site were broadly similar those left for PB1 (same location) with little support for economic development in this location.		

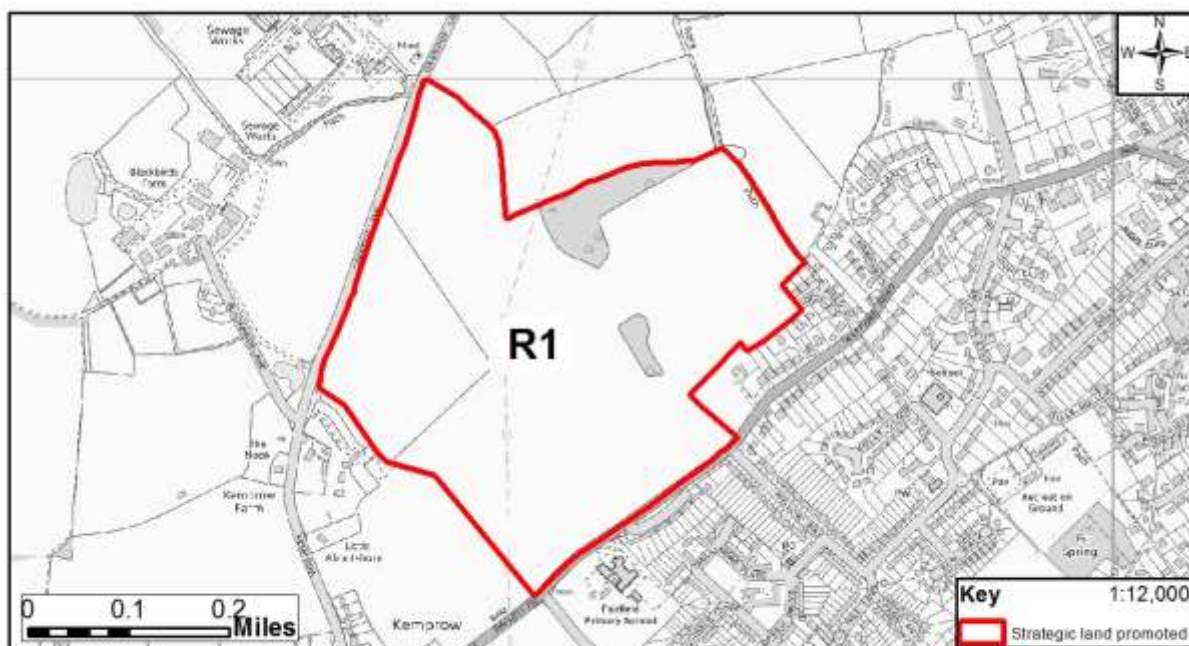
Site address/ location	Land North-West of Watford Road, (Kemprow Farm, Crown Estate), Radlett	Site ref: R1
---------------------------	---	--------------

**Breakdown of general comments received:**

Total number of comments	90
Residents/resident associations	83
Other consultees	7

Raised concerns	Neutral	Opportunity for development
80%	7%	13%

N.B percentages refer to general public responses only



© Crown copyright and database rights 2016 OS EUL 100017428

You are not permitted to copy, sub-licence, distribute or sell any of this data to third parties in any form. You are permitted to use this data solely to enable you to respond to, or interact with, the organisation that provided you with the data.

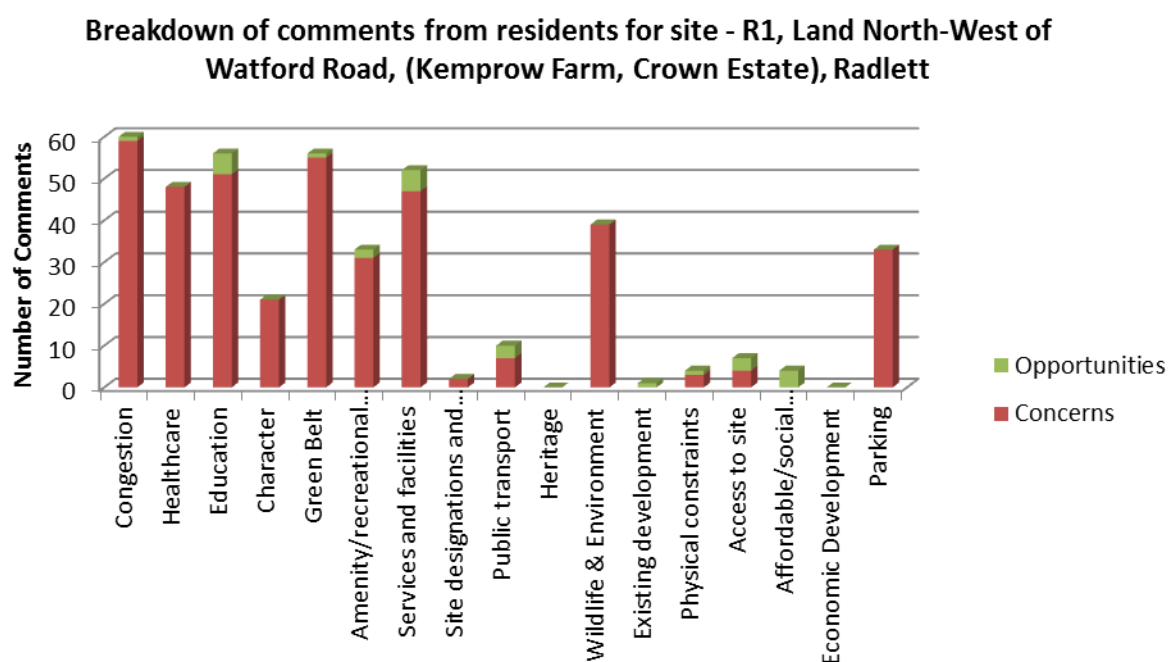
The general consensus was that development of this site would lead to a disproportionate addition to Radlett resulting in a loss of the village's character, due to loss of the green belt and the amount of housing. 80% of those responding were not supportive of development with congestion, infrastructure and green belt being the key issues highlighted. However, some residents viewed this site as a better than the alternative strategic site (R2), being more proportionate than a new garden village or sites within the smaller villages.

Concerns are raised that due to its location, the site would not be fully integrated into the existing settlement and that it will be a solely car dependent development. Existing infrastructure was also a priority to be addressed, including schools, key/basic services, and healthcare (with the fact that the area does not have an existing secondary school being of concern). Furthermore, many people considered that the current road network would be inadequate to manage extra traffic, with congestion already a significant problem.

Other issues raised, albeit to not the same extent as the key issues highlighted above, included both flooding and the loss of the ancient Dellfield woodland, and subsequent impact on the local wildlife. Concerns were also raised about the loss of agricultural land, increased pollution and the fact that the site is crossed by a major power line.



### Breakdown of the main topics raised by residents:



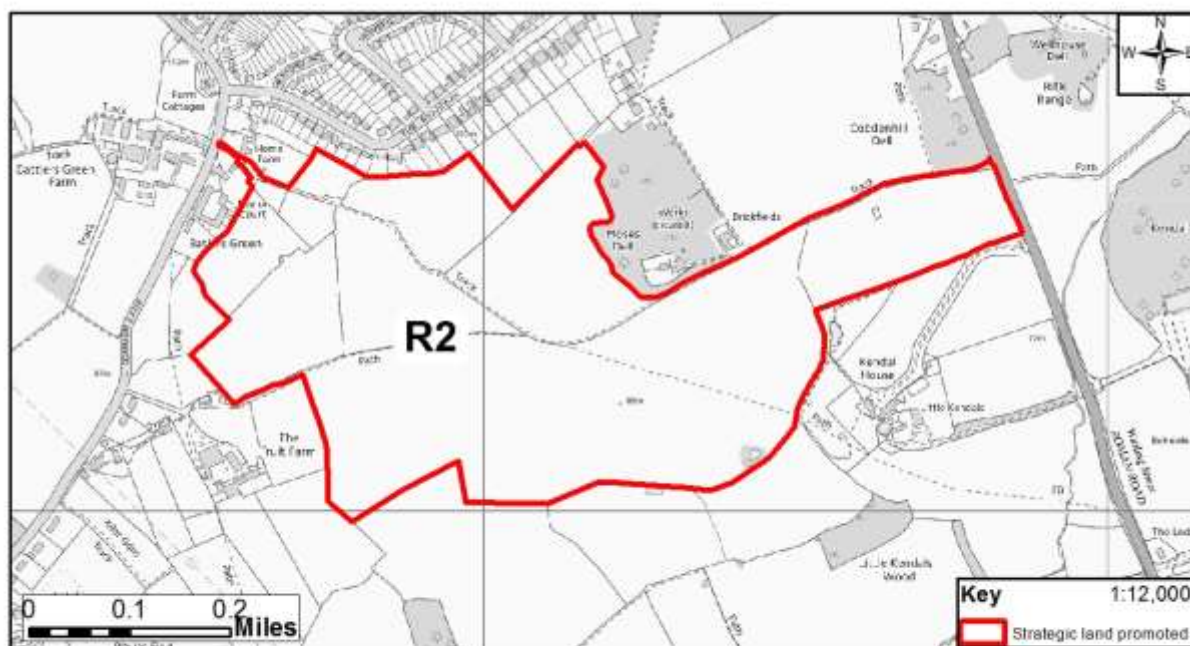
**'Word Cloud' with key words used by residents  
(size of the word indicating frequency of use)**



Site address/ location	Land South of The Ridgeway (Home Farm), Radlett	Site ref: R2		
Breakdown of general comments received:				
Total number of comments		100		
Residents/resident associations		95		
Other consultees		5		

Raised concerns	Neutral	Opportunity for development
92%	2%	4%

N.B percentages refer to general public responses only



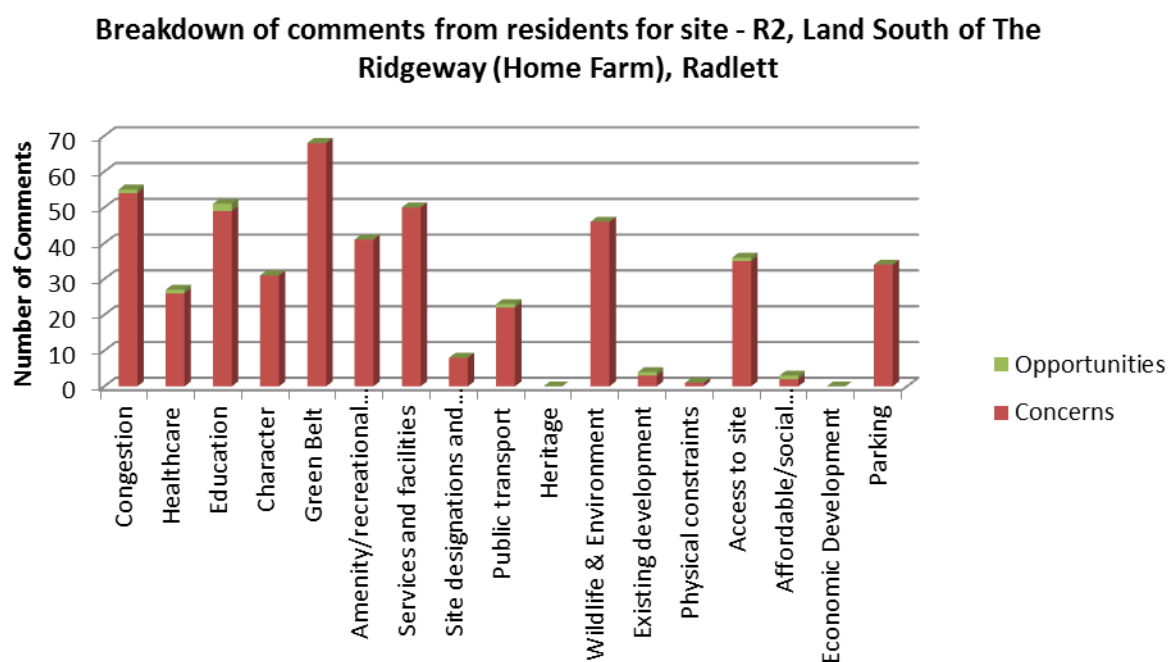
© Crown copyright and database rights 2016 OS EUL 100017428  
 You are not permitted to copy, sub-licence, distribute or sell any of this data to third parties in any form.  
 You are permitted to use this data solely to enable you to respond to, or interact with, the organisation that provided you with the data.

The site generated a slightly higher level of interest than R1 with over 90% not supporting development in this location. Major concerns centred on the loss of green belt, more than any other issue, as well as the impact on existing infrastructure within Radlett and in particular, education provision. As with R1, the general perception is that it is already at breaking point including congestion along Watling Street. Access to the site via Common Lane is generally considered impractical.

The importance of the area for walking, recreation and local wildlife was highlighted in around half of all responses. Due to its location, concerns were also expressed that Radlett would join up with Letchmore Heath were the site to be developed and the area played an important role in providing a barrier between Radlett and other nearby settlements.

Although a lack of public transport links near the site was highlighted by around 20% of residents replying, it was considered by some that the site is closer to the high street, station and shops than R1.

**Breakdown of the main topics raised by residents:**



**'Word Cloud' with key words used by residents  
(size of the word indicating frequency of use)**



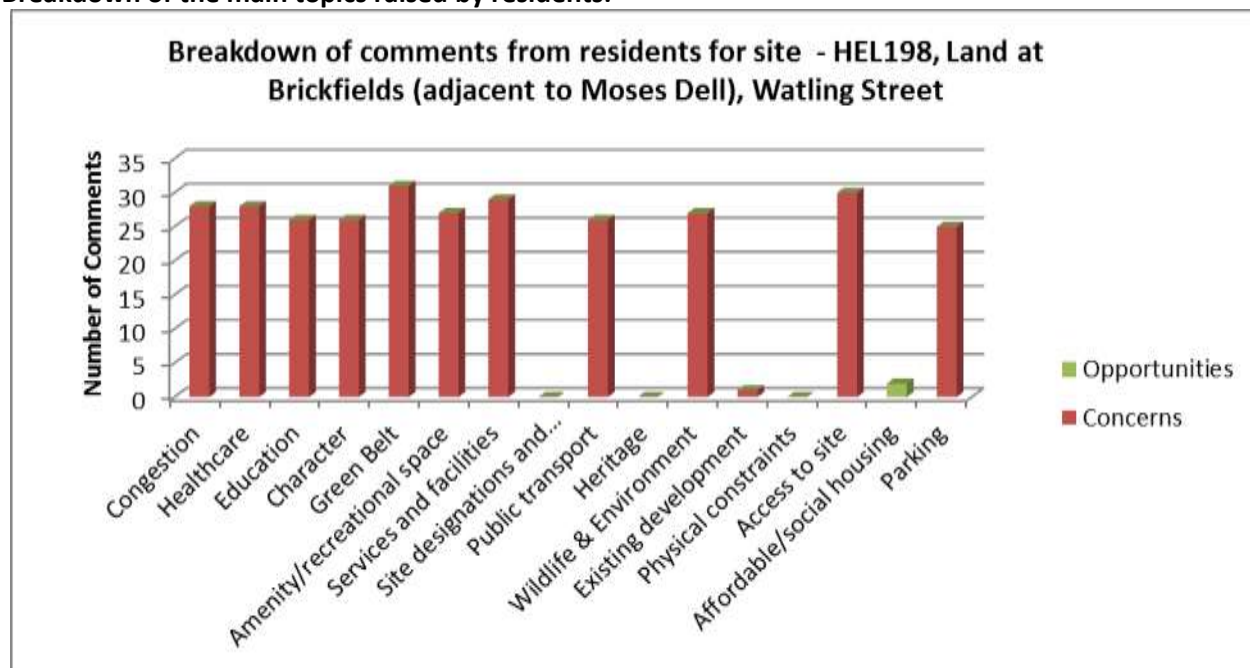
Site address/ location	Kemprow, between White House and Adelaide Lodge, Kemprow	Site ref: HEL180
4 responses were received. Concerns have been raised that this site will encourage ribbon development along Aldenham Road (B4632) leading to the coalescence of High Cross with Radlett. Furthermore, concerns have been raised that the roads within the immediate locality are very small and could not accommodate the increased traffic; which is likely to be significant, considering the current lack of public transport in the area, and the distance to Radlett Station.		

Site address/ location	Land at Brickfields (adjacent to Moses Dell), Watling Street	Site ref: HEL198
<b>Breakdown of general comments received:</b>		
<b>Total number of comments</b>	<b>35</b>	
<b>Residents/resident associations</b>	<b>32</b>	
<b>Other consultees</b>	<b>3</b>	
	<b>Raised concerns</b>	<b>Neutral</b>
	89%	0%
		<b>Opportunity for some development</b>
		3%
N.B percentages refer to general public responses only		

35 responses were received. Concerns are raised that this proposal would result in the loss of valuable green belt land and woodland. Residents are also concerned about the detrimental impact of the scheme on the quality of life for local residents and the character of Radlett. The location of the site is also a cause for concern, due to its limited access through protected woodland, and the existing road structure consisting of congested streets. However, some residents have mentioned that an access could possibly be created via adjoining land (owned by the same owners: adjacent to the Spinneys), or through land on The Ridgeway itself.

The site is likely to put further pressure on the existing infrastructure and services, which are already struggling to cope (including the education and healthcare facilities), and result in increased noise and pollution.

#### Breakdown of the main topics raised by residents:





Site address/ location	Land at rear of The Ridgeway	Site ref: HEL213																																																			
<b>Breakdown of general comments received:</b>																																																					
<b>Total number of comments</b>	<b>34</b>																																																				
<b>Residents/resident associations</b>	<b>32</b>																																																				
<b>Other consultees</b>	<b>2</b>																																																				
		<table> <tr> <th>Raised concerns</th><th>Neutral</th><th>Opportunity for some development</th></tr> <tr> <td>91%</td><td>3%</td><td>6%</td></tr> </table>	Raised concerns	Neutral	Opportunity for some development	91%	3%	6%																																													
Raised concerns	Neutral	Opportunity for some development																																																			
91%	3%	6%																																																			
N.B percentages refer to general public responses only																																																					
<p>34 responses were received. Concerns are raised that this proposal would result in the loss of valuable green belt land and woodland. Residents are also concerned about the detrimental impact of the scheme on the quality of life for local residents and the character of Radlett. The location of the site is also a cause for concern, due to its limited access through protected woodland, and the existing road structure consisting of congested streets. However, some residents have mentioned that an access could possibly be created via adjoining land (owned by the same owners: adjacent to the Spinneys), or through land on The Ridgeway itself.</p> <p>The site is likely to put further pressure on the existing infrastructure and services, which are already struggling to cope (including the education and healthcare facilities), and result in increased noise and pollution.</p>																																																					
<b>Breakdown of the main topics raised by residents:</b>																																																					
<p><b>Breakdown of comments from residents for site - HEL213, Land at rear of The Ridgeway, Radlett</b></p> <table border="1"> <caption>Approximate data from the bar chart</caption> <thead> <tr> <th>Topic</th> <th>Concerns</th> <th>Opportunities</th> </tr> </thead> <tbody> <tr><td>Congestion</td><td>28</td><td>0</td></tr> <tr><td>Healthcare</td><td>28</td><td>0</td></tr> <tr><td>Education</td><td>27</td><td>0</td></tr> <tr><td>Character</td><td>27</td><td>0</td></tr> <tr><td>Green Belt</td><td>29</td><td>0</td></tr> <tr><td>Amenity/recreational space</td><td>26</td><td>0</td></tr> <tr><td>Services and facilities</td><td>28</td><td>0</td></tr> <tr><td>Site designations and...</td><td>28</td><td>0</td></tr> <tr><td>Public transport</td><td>25</td><td>1</td></tr> <tr><td>Heritage</td><td>25</td><td>0</td></tr> <tr><td>Wildlife &amp; Environment</td><td>28</td><td>1</td></tr> <tr><td>Existing development</td><td>28</td><td>1</td></tr> <tr><td>Physical constraints</td><td>28</td><td>0</td></tr> <tr><td>Access to site</td><td>28</td><td>1</td></tr> <tr><td>Affordable/social housing</td><td>28</td><td>1</td></tr> <tr><td>Parking</td><td>25</td><td>0</td></tr> </tbody> </table>			Topic	Concerns	Opportunities	Congestion	28	0	Healthcare	28	0	Education	27	0	Character	27	0	Green Belt	29	0	Amenity/recreational space	26	0	Services and facilities	28	0	Site designations and...	28	0	Public transport	25	1	Heritage	25	0	Wildlife & Environment	28	1	Existing development	28	1	Physical constraints	28	0	Access to site	28	1	Affordable/social housing	28	1	Parking	25	0
Topic	Concerns	Opportunities																																																			
Congestion	28	0																																																			
Healthcare	28	0																																																			
Education	27	0																																																			
Character	27	0																																																			
Green Belt	29	0																																																			
Amenity/recreational space	26	0																																																			
Services and facilities	28	0																																																			
Site designations and...	28	0																																																			
Public transport	25	1																																																			
Heritage	25	0																																																			
Wildlife & Environment	28	1																																																			
Existing development	28	1																																																			
Physical constraints	28	0																																																			
Access to site	28	1																																																			
Affordable/social housing	28	1																																																			
Parking	25	0																																																			

Site address/ location	Land south of Theobald Street	Site ref: HEL214																																																			
<b>Breakdown of general comments received:</b>																																																					
<b>Total number of comments</b>	<b>36</b>																																																				
<b>Residents/resident associations</b>	<b>33</b>																																																				
<b>Other consultees</b>	<b>3</b>																																																				
	<b>Raised concerns</b>	<b>Neutral</b>																																																			
	94%	0%																																																			
		<b>Opportunity for some development</b>																																																			
		6%																																																			
<p>36 responses were received. Concerns are raised that this proposal would result in the loss of valuable green belt land, and have a detrimental impact on the quality of life for local residents and the character of Radlett. The location of the site is also a cause for concern, due to its limited access, and the existing road structure consisting of congested streets.</p> <p>The site is likely to put further pressure on the existing infrastructure and services, which are already struggling to cope (including the education and healthcare facilities), and result in increased noise and pollution. Whilst the majority of residents are against any development on this site if it were to be approved for development, the preference would be for affordable and social housing.</p>																																																					
<b>Breakdown of the main topics raised by residents:</b>																																																					
<p><b>Breakdown of comments from residents for site - HEL 214, Land South of Theobald Street</b></p> <table border="1"> <caption>Data for Breakdown of comments from residents for site - HEL 214, Land South of Theobald Street</caption> <thead> <tr> <th>Topic</th> <th>Concerns</th> <th>Opportunities</th> </tr> </thead> <tbody> <tr><td>Congestion</td><td>30</td><td>0</td></tr> <tr><td>Healthcare</td><td>29</td><td>0</td></tr> <tr><td>Education</td><td>29</td><td>0</td></tr> <tr><td>Character</td><td>29</td><td>0</td></tr> <tr><td>Green Belt</td><td>32</td><td>0</td></tr> <tr><td>Amenity/recreational space</td><td>25</td><td>0</td></tr> <tr><td>Services and facilities</td><td>29</td><td>0</td></tr> <tr><td>Site designations and...</td><td>1</td><td>0</td></tr> <tr><td>Public transport</td><td>25</td><td>0</td></tr> <tr><td>Heritage</td><td>1</td><td>0</td></tr> <tr><td>Wildlife &amp; Environment</td><td>27</td><td>0</td></tr> <tr><td>Existing development</td><td>1</td><td>0</td></tr> <tr><td>Physical constraints</td><td>1</td><td>0</td></tr> <tr><td>Access to site</td><td>27</td><td>0</td></tr> <tr><td>Affordable/social housing</td><td>5</td><td>0</td></tr> <tr><td>Parking</td><td>26</td><td>0</td></tr> </tbody> </table>			Topic	Concerns	Opportunities	Congestion	30	0	Healthcare	29	0	Education	29	0	Character	29	0	Green Belt	32	0	Amenity/recreational space	25	0	Services and facilities	29	0	Site designations and...	1	0	Public transport	25	0	Heritage	1	0	Wildlife & Environment	27	0	Existing development	1	0	Physical constraints	1	0	Access to site	27	0	Affordable/social housing	5	0	Parking	26	0
Topic	Concerns	Opportunities																																																			
Congestion	30	0																																																			
Healthcare	29	0																																																			
Education	29	0																																																			
Character	29	0																																																			
Green Belt	32	0																																																			
Amenity/recreational space	25	0																																																			
Services and facilities	29	0																																																			
Site designations and...	1	0																																																			
Public transport	25	0																																																			
Heritage	1	0																																																			
Wildlife & Environment	27	0																																																			
Existing development	1	0																																																			
Physical constraints	1	0																																																			
Access to site	27	0																																																			
Affordable/social housing	5	0																																																			
Parking	26	0																																																			

Site address/ location	Porters Park Golf Club, Shenley Hill, Radlett	Site ref: HEL220
---------------------------	---	---------------------

**Breakdown of general comments received:**

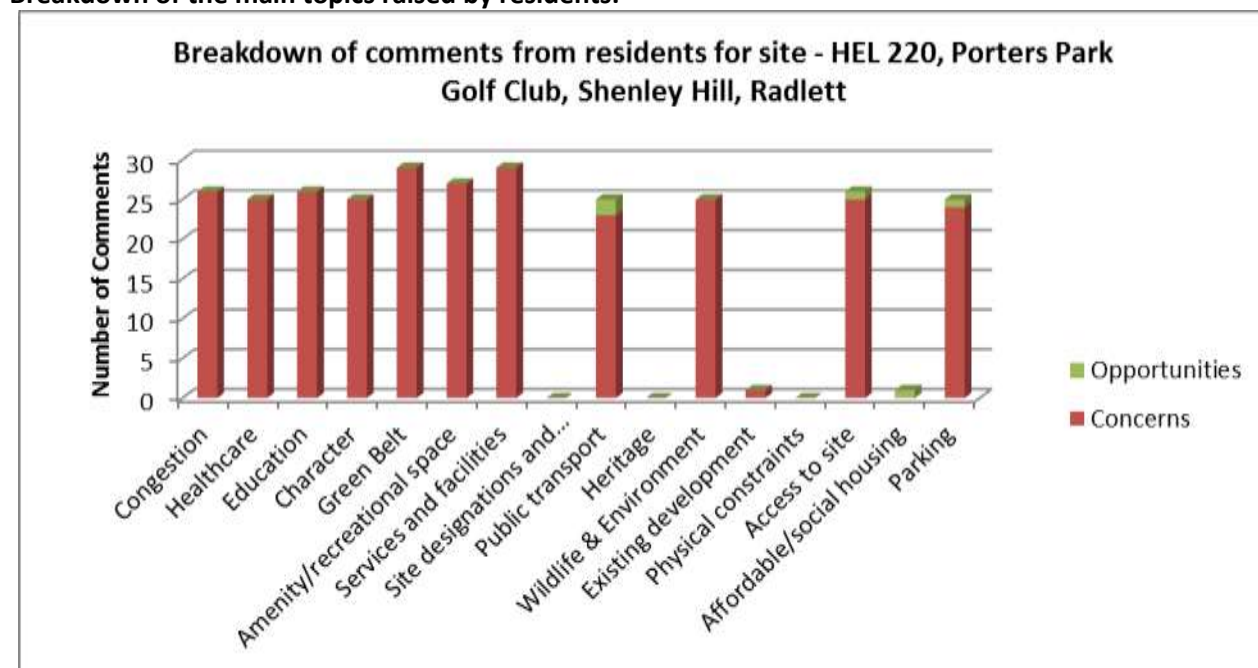
Total number of comments	35
Residents/resident associations	32
Other consultees	3

Raised concerns	Neutral	Opportunity for some development
97%	0%	3%

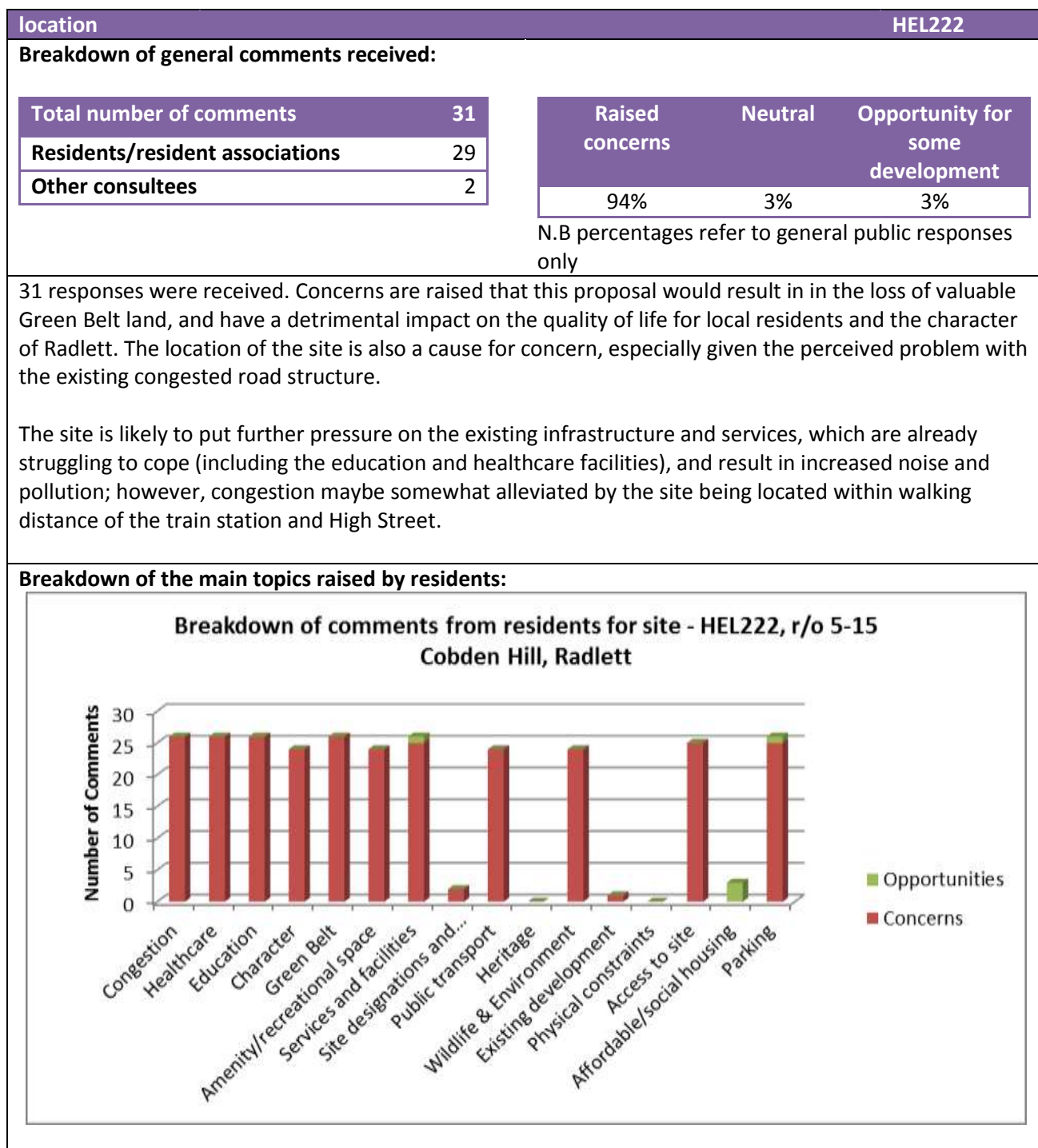
35 responses were received. Concerns are raised that this proposal would result in the loss of valuable green belt land, and have a detrimental impact on the quality of life for local residents and the character of Radlett. Also, little development exists north of Shenley Road and if this site were to be approved then there residents would be expect the demolished Porters Park Golf Club to be replaced. Furthermore, concerns are raised that if these facilities were to be relocated to a new premise this would result in the loss of further Green Belt land.

The site is likely to put further pressure on the existing infrastructure and services, which are already struggling to cope (including the education and healthcare facilities), and result in increased noise and pollution.

Finally, site access is considered an issue due to the nature of Shenley Road; yet concerns about traffic and congestion maybe somewhat alleviated by the site being located within walking distance of the train station.

**Breakdown of the main topics raised by residents:**


Site address/ location	r/o 5-15 Cobden Hill, Radlett	Site ref:
---------------------------	-------------------------------	-----------





Site address/ location	South East of track between Loom Lane and Brickfields & North West of track between Loom Lane and Brickfields, Radlett	Site ref: HEL225 & 226
---------------------------	---	---------------------------

**Breakdown of general comments received:**

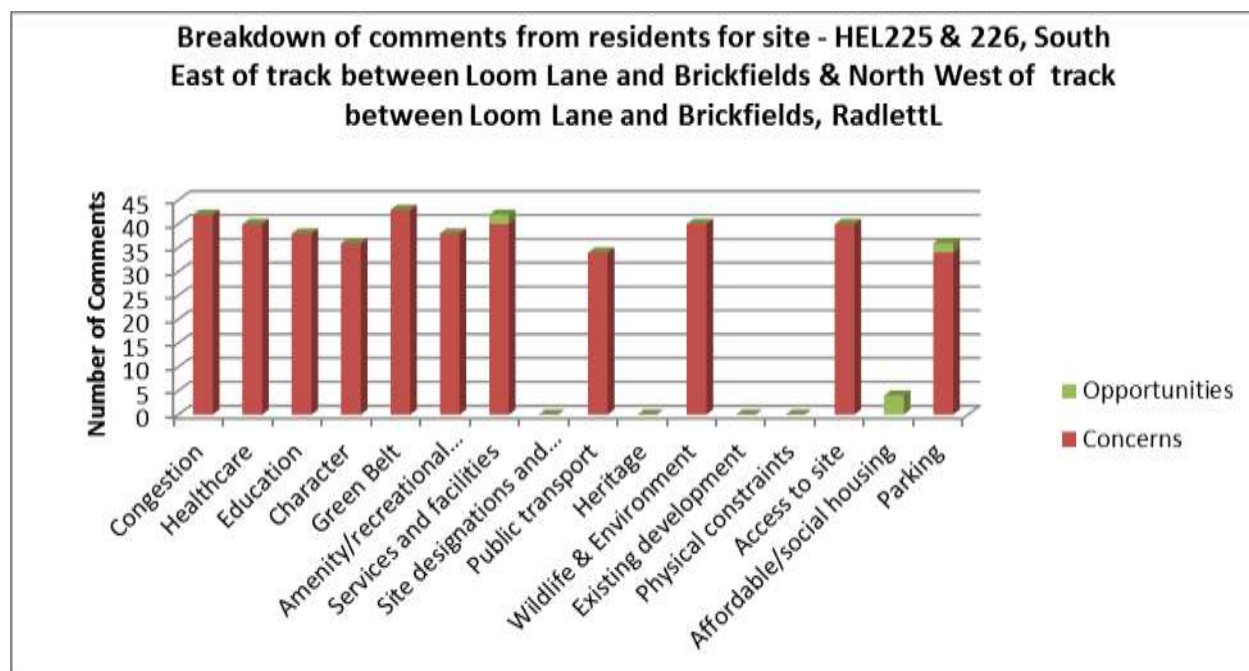
Total number of comments	52
Residents/resident associations	48
Other consultees	4

Raised concerns	Neutral	Opportunity for development
HEL225 97%	3%	0%
HEL226 87%	13%	0%

N.B percentages refer to general public responses only

52 responses were received. Concerns are raised that this proposal would result in the loss of valuable green belt land, and have a detrimental impact on the quality of life for local residents and the character of Radlett. In particular this site currently plays an important role in establishing a clear settlement boundary of trees and scrubland.

The site has limited access via narrow country lanes, including Loom Lane, and is likely to put further pressure on the existing infrastructure and services, which are already struggling to cope (including the education and healthcare facilities). Finally, concerns were also raised that the stated housing number and density was too high and that it would be out of keeping with the existing area and result in increased noise and air pollution.

**Breakdown of the main topics raised by residents:**


Site address/ location	Starvearces, 16 Watford Road, Radlett	Site ref: HEL231
---------------------------	---------------------------------------	---------------------

**Breakdown of general comments received:**

Total number of comments	39
Residents/resident associations	33
Other consultees	6

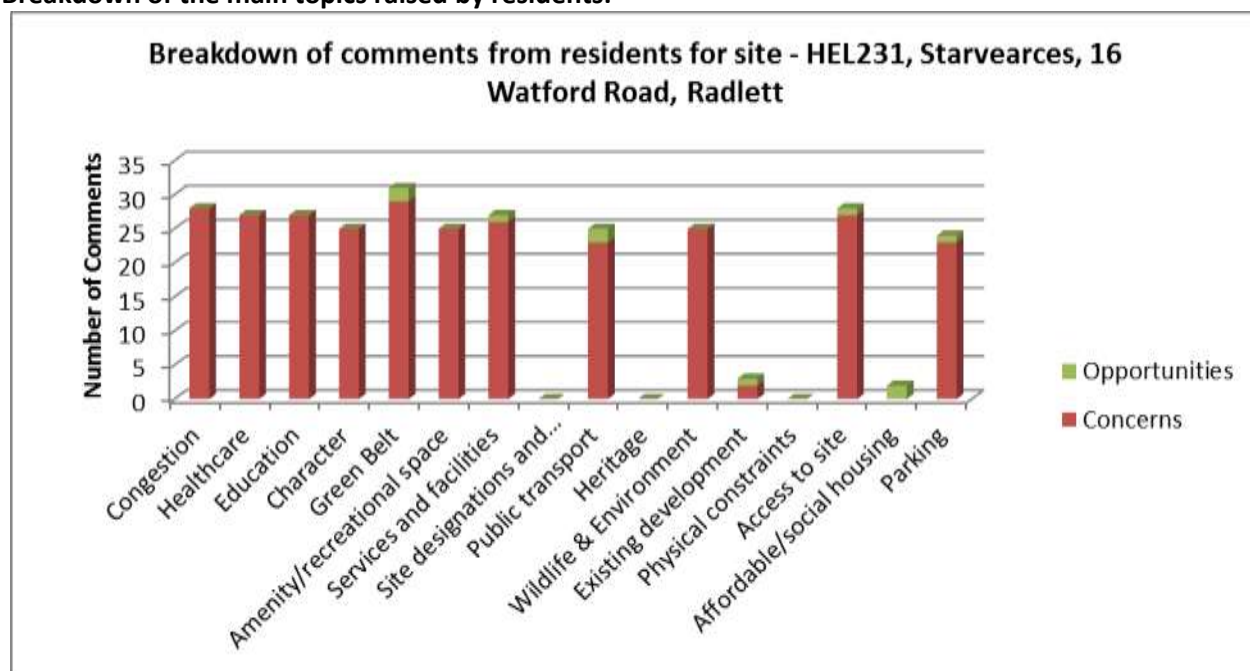
Raised concerns	Neutral	Opportunity for some development
82%	3%	15%

N.B percentages refer to general public responses only

39 responses were received. Whilst concerns were raised that this proposal would put further pressure on the existing infrastructure and services (including the education and healthcare facilities); if development were to take place the site has potential to meet some of the housing need, given that it is safeguarded land, would have limited detrimental impact on the character of Radlett (as opposed to some of the other sites), and the site is within walking distance of the station and shops.

The site access is considered an issue given the existing traffic problems on Watford Road, and residents would expect considerable upgrades to this road structure to cope with the additional cars.

Finally, if development were to be permitted the preference would be for the site to be allocated as affordable and social housing.

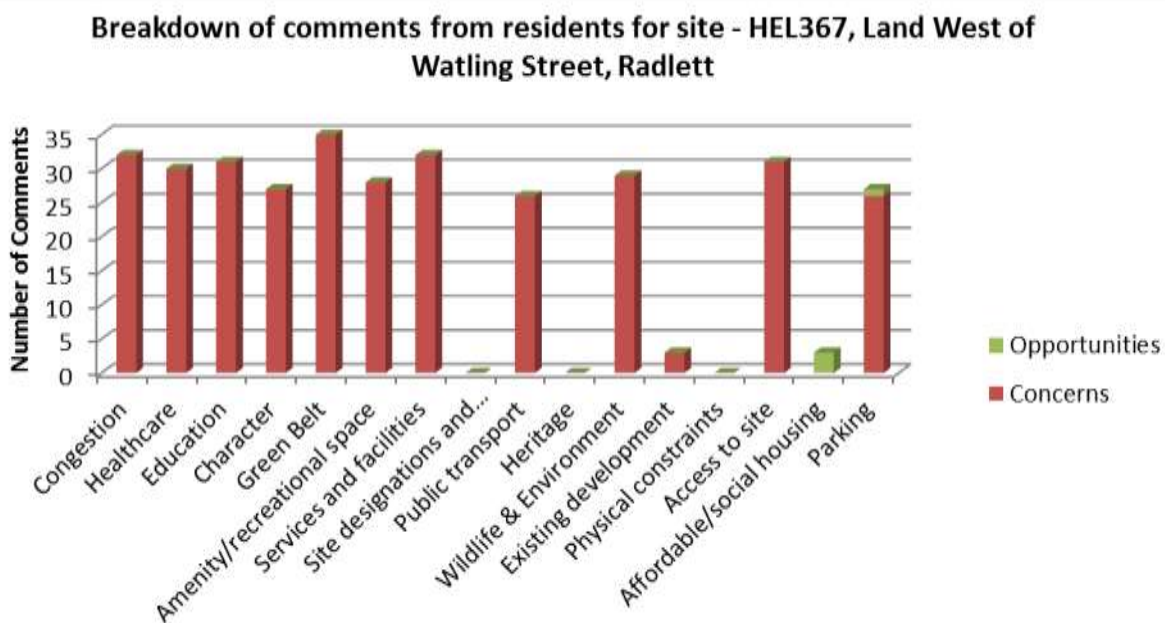
**Breakdown of the main topics raised by residents:**


Site address/ location	Land South of Shenley Road, Radlett	Site ref: HEL358																																																			
<b>Breakdown of general comments received:</b>																																																					
<b>Total number of comments</b>	<b>88</b>																																																				
<b>Residents/resident associations</b>	<b>84</b>																																																				
<b>Other consultees</b>	<b>4</b>																																																				
		<table> <tr> <th>Raised concerns</th><th>Neutral</th><th>Opportunity for some development</th></tr> <tr> <td>97%</td><td>1%</td><td>2%</td></tr> </table>	Raised concerns	Neutral	Opportunity for some development	97%	1%	2%																																													
Raised concerns	Neutral	Opportunity for some development																																																			
97%	1%	2%																																																			
N.B percentages refer to general public responses only																																																					
<p>88 responses were received. Concerns are raised that this proposal would result in the loss of valuable green belt land, and have a detrimental impact on the quality of life for local residents and the character of Radlett. Furthermore, this site is a Regionally Important Geological Site [RIGS] because it contains deposits of the rare Hertfordshire Puddingstone.</p> <p>Residents also mention the planning history on the site and make reference to the fact that the site was previously, in 2009/10, not considered deliverable due to the nature of the site ownership, and the wildlife and geological constraints. Furthermore, the site was previously, designated as a Landscape Conservation Area (until 2011).</p> <p>The site access is considered an issue, due to problems over access, given the narrow residential nature of the roads (Newberries Avenue and Williams Way).</p> <p>The site is likely to put further pressure on the existing infrastructure and services, which are already struggling to cope (including the education and healthcare facilities), and result in increased noise and pollution. Concerns have also been raised about its impact on Newberries Primary School specifically.</p>																																																					
<b>Breakdown of the main topics raised by residents:</b>																																																					
<p><b>Breakdown of comments from residents for site - Land South of Shenley Road, Radlett</b></p> <table border="1"> <caption>Approximate data from the bar chart</caption> <thead> <tr> <th>Topic</th> <th>Concerns</th> <th>Opportunities</th> </tr> </thead> <tbody> <tr><td>Congestion</td><td>58</td><td>2</td></tr> <tr><td>Healthcare</td><td>58</td><td>2</td></tr> <tr><td>Education</td><td>58</td><td>2</td></tr> <tr><td>Character</td><td>55</td><td>3</td></tr> <tr><td>Green Belt</td><td>85</td><td>3</td></tr> <tr><td>Amenity/recreational space</td><td>35</td><td>2</td></tr> <tr><td>Services and facilities</td><td>55</td><td>3</td></tr> <tr><td>Site designations and...</td><td>20</td><td>2</td></tr> <tr><td>Public transport</td><td>35</td><td>2</td></tr> <tr><td>Heritage</td><td>5</td><td>2</td></tr> <tr><td>Wildlife &amp; Environment</td><td>68</td><td>2</td></tr> <tr><td>Existing development</td><td>10</td><td>70</td></tr> <tr><td>physical constraints</td><td>5</td><td>2</td></tr> <tr><td>Access to site</td><td>50</td><td>2</td></tr> <tr><td>Affordable/social housing</td><td>50</td><td>2</td></tr> <tr><td>Parking</td><td>40</td><td>2</td></tr> </tbody> </table>			Topic	Concerns	Opportunities	Congestion	58	2	Healthcare	58	2	Education	58	2	Character	55	3	Green Belt	85	3	Amenity/recreational space	35	2	Services and facilities	55	3	Site designations and...	20	2	Public transport	35	2	Heritage	5	2	Wildlife & Environment	68	2	Existing development	10	70	physical constraints	5	2	Access to site	50	2	Affordable/social housing	50	2	Parking	40	2
Topic	Concerns	Opportunities																																																			
Congestion	58	2																																																			
Healthcare	58	2																																																			
Education	58	2																																																			
Character	55	3																																																			
Green Belt	85	3																																																			
Amenity/recreational space	35	2																																																			
Services and facilities	55	3																																																			
Site designations and...	20	2																																																			
Public transport	35	2																																																			
Heritage	5	2																																																			
Wildlife & Environment	68	2																																																			
Existing development	10	70																																																			
physical constraints	5	2																																																			
Access to site	50	2																																																			
Affordable/social housing	50	2																																																			
Parking	40	2																																																			

Site address/ location	Land adjacent to Bridgefoot Cottages, Watling Street	Site ref: HEL365
Only one response was received which raised concerns about its location as it is within the Green Belt and a significant distance from Radlett. Furthermore, residents are worried that this will set a dangerous precedent for more developments linking Radlett to Park Street and on to St Albans.		

Site address/ location	Land West of Watling Street, Radlett	Site ref: HEL367												
Breakdown of general comments received:														
<table><tr><td>Total number of comments</td><td>40</td></tr><tr><td>Residents/resident associations</td><td>36</td></tr><tr><td>Other consultees</td><td>4</td></tr></table>		Total number of comments	40	Residents/resident associations	36	Other consultees	4	<table><tr><td>Raised concerns</td><td>Neutral</td><td>Opportunity for some development</td></tr><tr><td>97%</td><td>0%</td><td>3%</td></tr></table>	Raised concerns	Neutral	Opportunity for some development	97%	0%	3%
Total number of comments	40													
Residents/resident associations	36													
Other consultees	4													
Raised concerns	Neutral	Opportunity for some development												
97%	0%	3%												
N.B percentages refer to general public responses only														
<p>40 responses were received. Concerns are raised that this proposal would result in in the loss of valuable green belt and agricultural land. Residents are also concerned about the scale of development proposed and the detrimental impact of the scheme on the quality of life for local residents and the character of Radlett. The location of the site is also a cause for concern, due to its limited access, and the existing road structure consisting of congested streets. Residents also refer to previous reasons for refusal for planning permission on the site. (This proposal was for a new sports ground and pavilion for the Old Haberdashers Association).</p> <p>The site is likely to put further pressure on the existing infrastructure and services, which are already struggling to cope (including the education and healthcare facilities), and result in increased noise and pollution. Finally, residents mention the possibility for this site to be linked with other sites (HEL198 and R2) whilst some see this as a positive the majority see this leading to over development of the area.</p>														
Breakdown of the main topics raised by residents:														





Site address/ location	Aldenham Depot	Site ref: HEL402
<p>6 responses were received. Concerns were raised about the site's sustainability given its size, and that it is an isolated development located a significant distance away from the centre of Radlett. Furthermore, the site currently struggles with poor access from Oakridge Lane, and is located adjacent to an existing sewage works.</p> <p>If the site were to be developed, there were concerns it would have a negative visual impact on the rural/countryside landscape of the area and on the wildlife.</p>		

Site address/ location	Newberries Car Park	Site ref: HEL403
<p>6 responses were received. Though the site is within walking distance of station and high street, concerns have been raised given the sites history and the perceived need for parking in the centre of Radlett. Concerns are raised that a lack of parking would in turn affect the services and amenities along the high street and further reduce the amount of retail outlets.</p>		

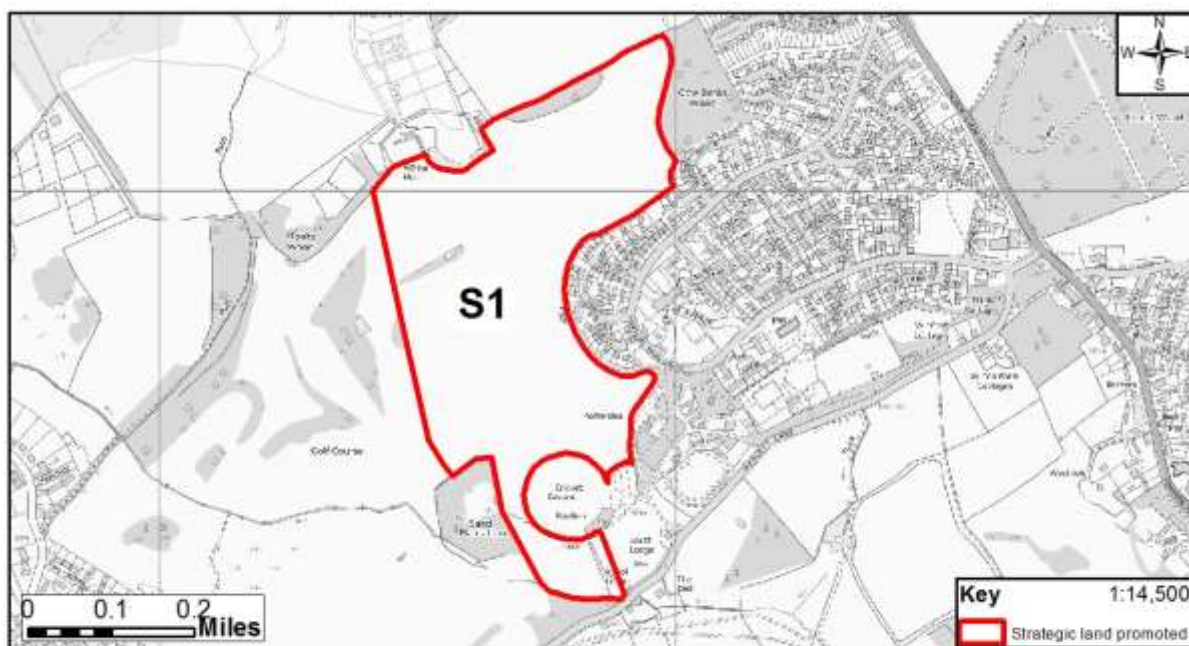
Site address/ location	Land West of Porters Park Drive, Shenley	Site ref: S1
---------------------------	--	--------------

**Breakdown of general comments received:**

Total number of comments	111
Residents/resident associations	105
Other consultees	6

Raised concerns	Neutral	Opportunity for development
98%	1%	1%

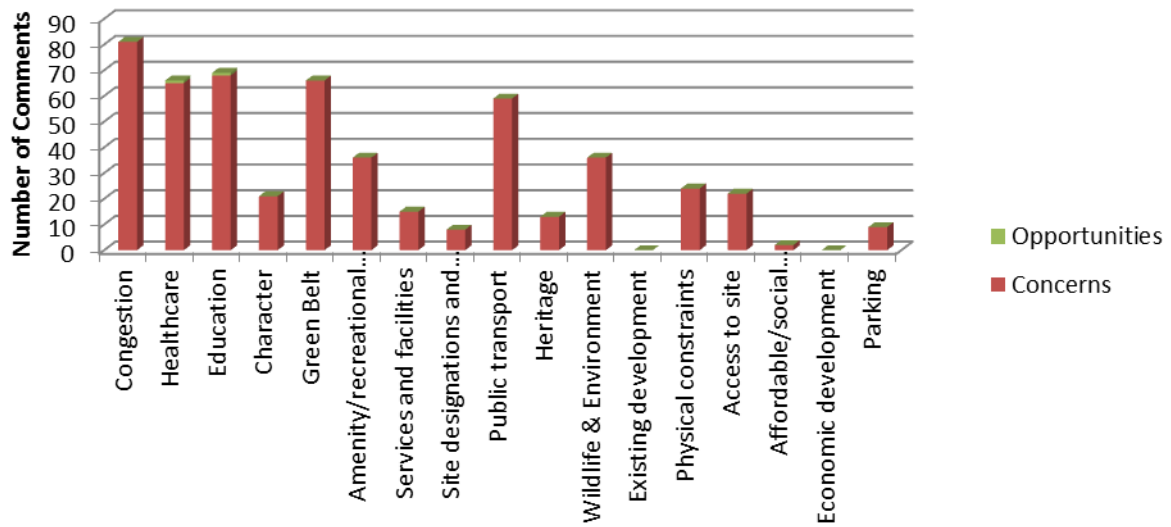
N.B percentages refer to general public responses only



© Crown copyright and database rights 2016 OS EUL 100017428  
You are not permitted to copy, sub-licence, distribute or sell any of this data to third parties in any form.  
You are permitted to use this data solely to enable you to respond to, or interact with, the organisation that provided you with the data.

There was almost no support for the development of S1, the primary issues being congestion and infrastructure, in particular existing congestion in Shenley, as well as loss of green belt and proximity to Radlett. Residents were concerned about the ability of the existing road networks to take more traffic from additional sites. Residents highlighted how the existing education and GP provision in Shenley was limited. The car dependence of any future development was raised as Shenley lacks a rail station and the bus service is considered to be infrequent. It was mentioned how future occupants would choose to travel to Elstree & Borehamwood station as it is within Oyster cards zones although during the consultation period it was announced oyster card would be extended to Radlett. Development on this land was seen as too close the boundary between Shenley and Radlett and others raised its proximity to the Shenley park estate as a concern. People also stated the access point onto Radlett lane was potentially dangerous. The Flood Zone to the south of the site was also noted.

**Breakdown of comments from residents for site - S1, Land West of Porters Park Drive, Shenley**



**'Word Cloud' with key words used by residents  
(size of the word indicating frequency of use)**



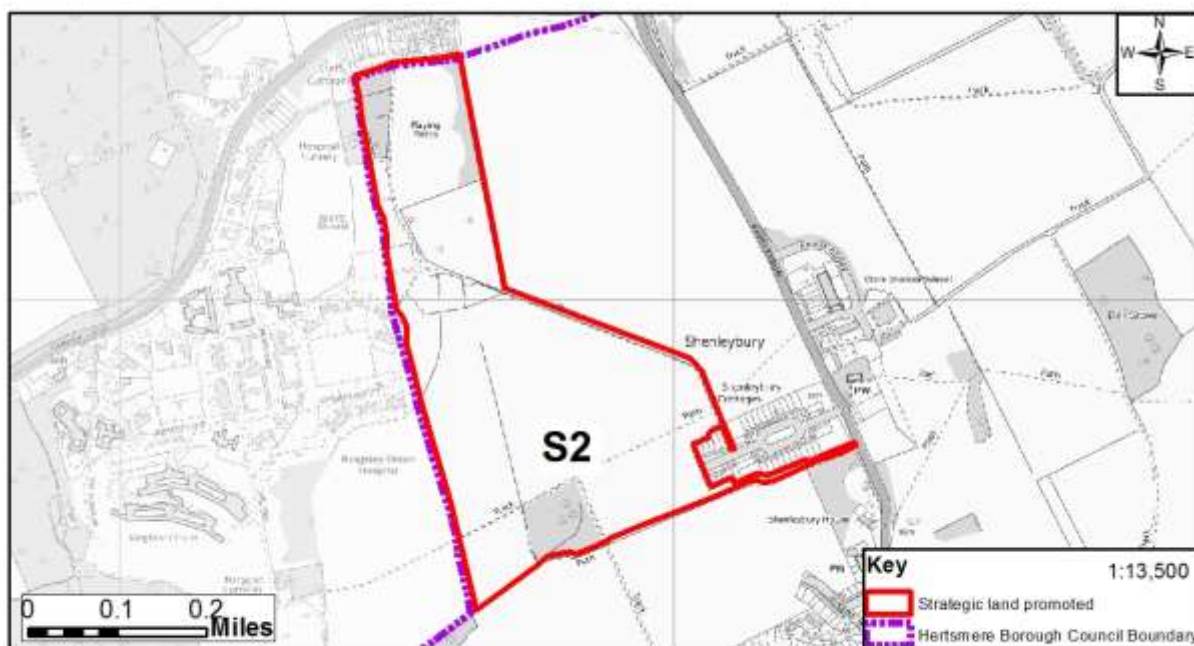
Site address/ location	Land West of Shenleybury cottages (Harperbury Hospital), Shenley	Site ref: S2
---------------------------	--	--------------

**Breakdown of general comments received:**

Total number of comments	97
Residents/resident associations	91
Other consultees	6

Raised concerns	Neutral	Opportunity for development
92%	4%	3%

N.B percentages refer to general public responses only



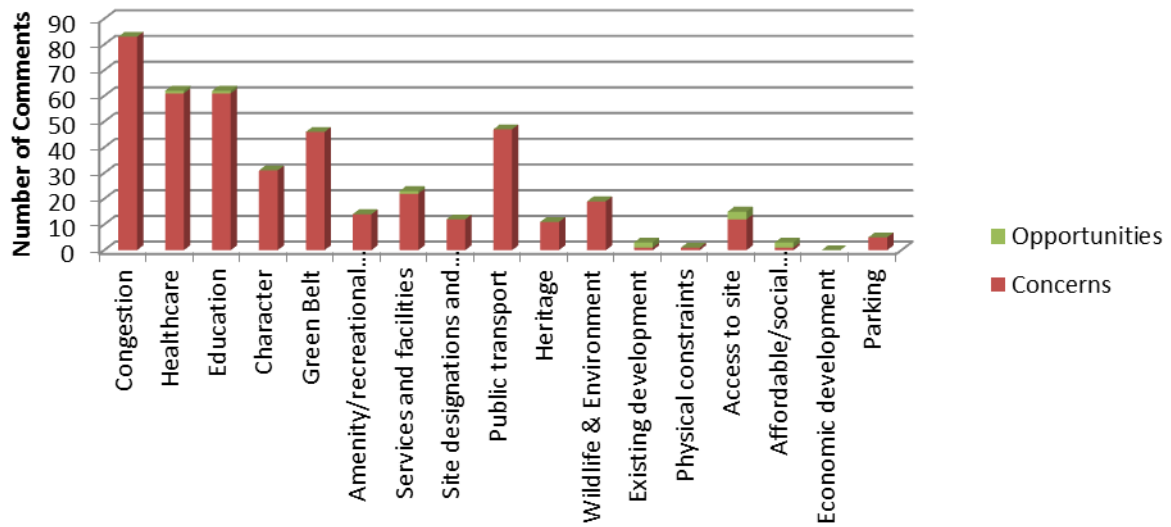
© Crown copyright and database rights 2016 OS EUL 100017428  
You are not permitted to copy, sub-licence, distribute or sell any of this data to third parties in any form.  
You are permitted to use this data solely to enable you to respond to, or interact with, the organisation that provided you with the data.

The main concern from residents related to existing congestion in Shenley. Residents were concerned about the ability of the road network to take more traffic from additional sites, especially at the Harper Lane railway bridge. Residents highlighted how the existing education and GP provision in Shenley was limited. The car dependency of any future development was raised as Shenley lacks a rail station and a bus service is not located near the site, with future occupants choosing to travel to Elstree & Borehamwood station as it is within an Oyster card zone - although it was announced during the consultation period that the Oyster card would be extended to Radlett. People felt this area of the green belt prevents coalescence between Shenley and London Colney. The presence of ancient woodland and archaeological sites was mentioned. Finally there was concern from some residences that the development could become much larger than the indicated area due to its large redline.

Those who supported the site highlighted the scope for development to link up with pre-existing development, especially as some of the site is brownfield. Other stated the proximity to the M25 will result in less traffic through Shenley when compared to the other Shenley sites.



**Breakdown of comments from residents for site - S2, Land West of Shenleybury cottages (Harperbury Hospital), Shenley**



**'Word Cloud' with key words used by residents (size of the word indicating frequency of use)**



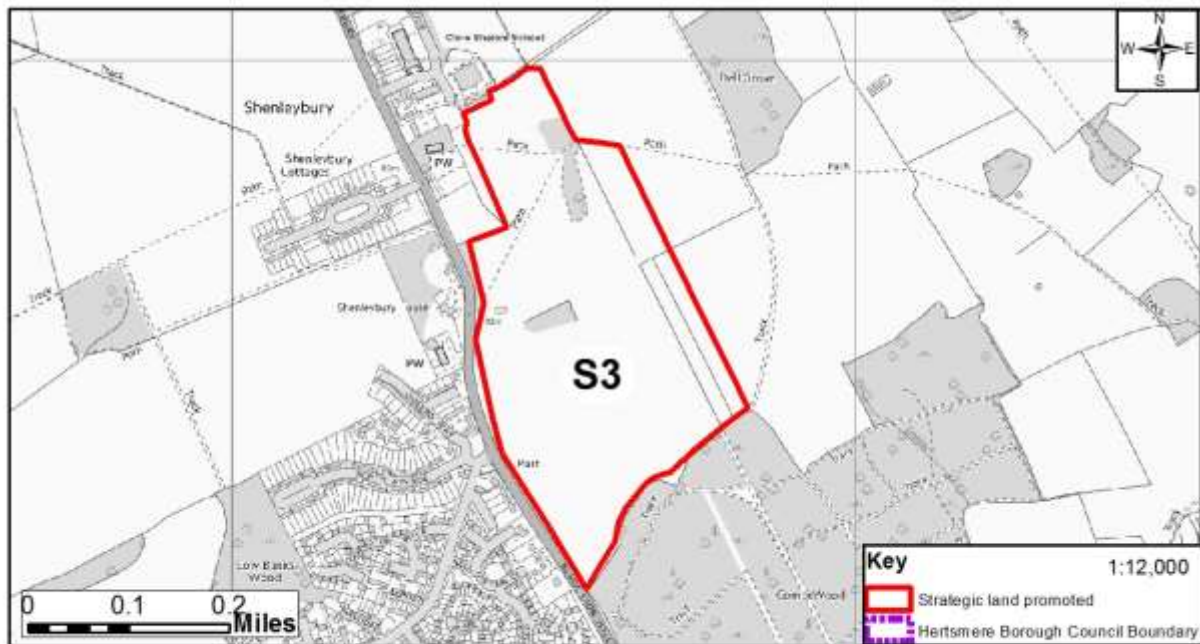
Site address/ location	Land East of Black Lion Hill (Rectory Farm), Shenley	Site ref: S3
---------------------------	--	--------------

**Breakdown of general comments received:**

Total number of comments	95
Residents/resident associations	91
Other consultees	4

Raised concerns	Neutral	Opportunity for development
98%	2%	0%

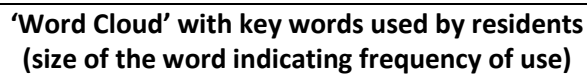
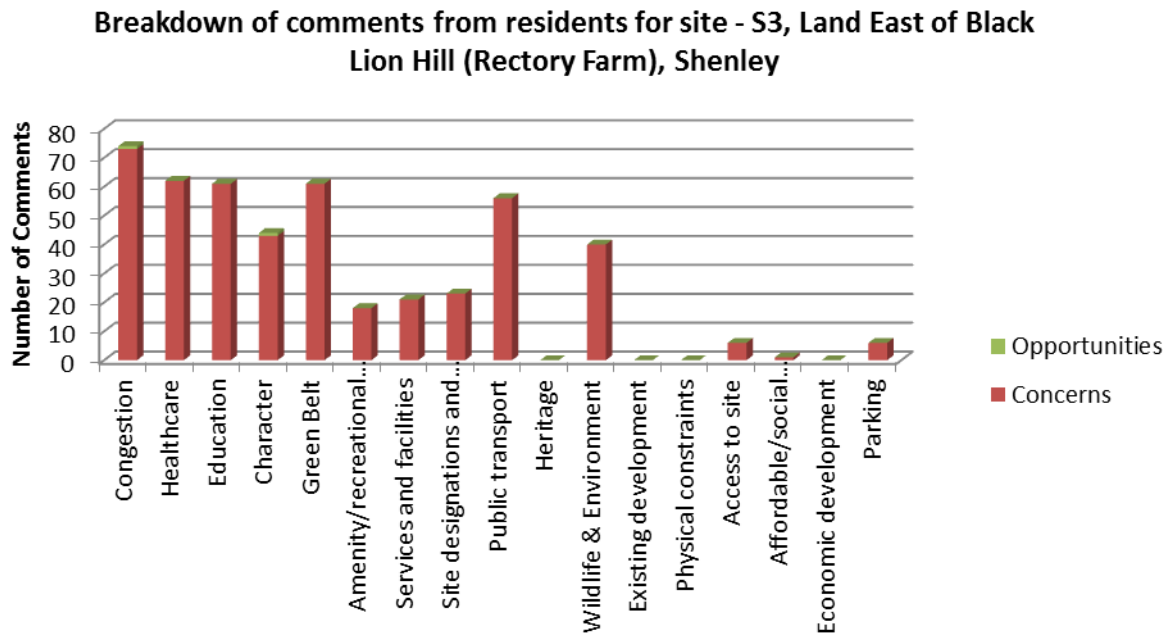
N.B percentages refer to general public responses only



© Crown copyright and database rights 2016 OS EUL 100017428  
You are not permitted to copy, sub-licence, distribute or sell any of this data to third parties in any form.  
You are permitted to use this data solely to enable you to respond to, or interact with, the organisation that provided you with the data.

There was considerable opposition to the site with the principal concerns relating to congestion, infrastructure and green belt loss. Residents were concerned about the ability of the road networks to take more traffic from additional sites citing existing traffic problems on Black Lion Hill. Some residents also expressed concerns about access onto Black Lion Hill due to the traffic, current accident rate and speed limit. The extent of existing education and GP provision in Shenley was considered to be limited.

The car dependency of S3 was raised as Shenley lacks a rail station and the bus service is considered to be infrequent, with future occupants choosing to travel to Elstree & Borehamwood station as it is within an Oyster card zone, although it was announced during the consultation period that the Oyster card would be extended to Radlett. The proximity of the site Coombe Wood was also cited with people referencing the recreational value of the site.



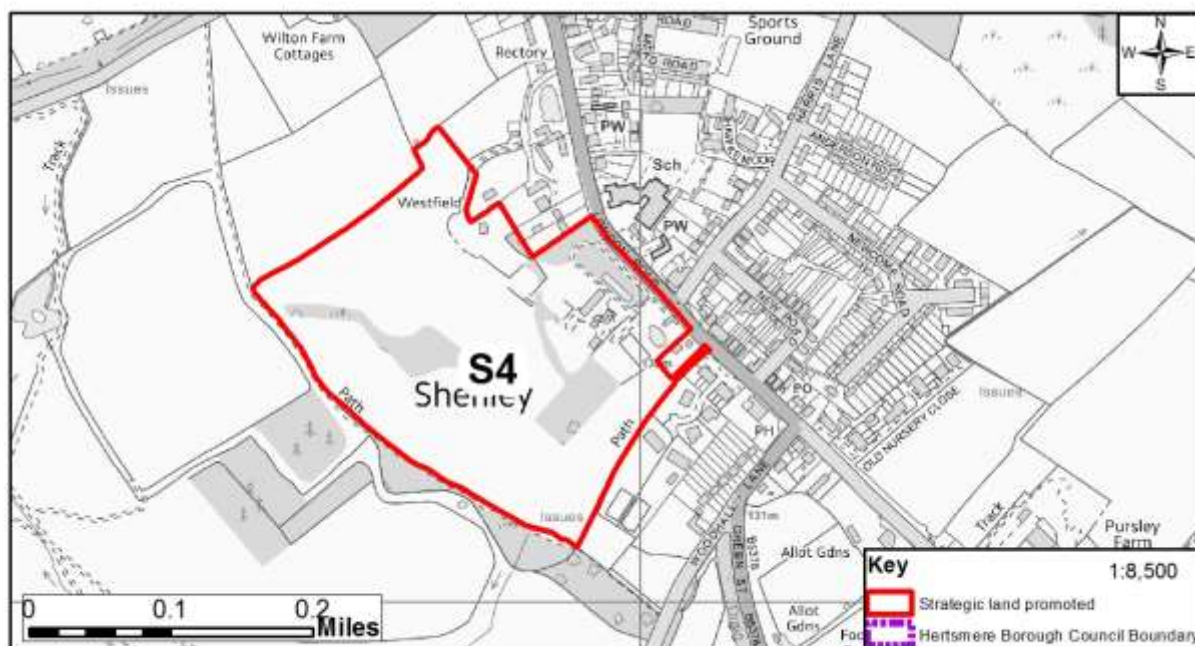
Site address/ location	Land North of Woodhall Lane (Shenley Grange – North & South), Shenley	Site ref: S4
---------------------------	--	--------------

**Breakdown of general comments received:**

Total number of comments	111
Residents/resident associations	105
Other consultees	6

Raised concerns	Neutral	Opportunity for development
93%	4%	3%

N.B percentages refer to general public responses only



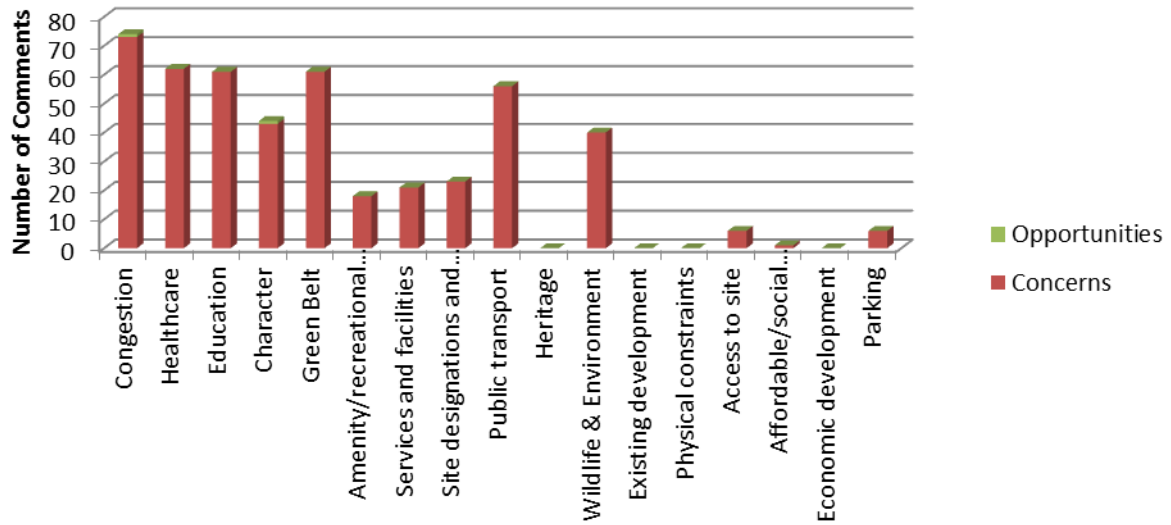
© Crown copyright and database rights 2016 OS EUL 100017428  
You are not permitted to copy, sub-licence, distribute or sell any of this data to third parties in any form.  
You are permitted to use this data solely to enable you to respond to, or interact with, the organisation that provided you with the data.

There was considerable local interest in the site but relatively limited support for developing S4. The main concern from residents related to existing congestion and infrastructure in Shenley. Residents were concerned about the ability of the road network to take more traffic from additional sites, noting how access may need to be via a private road. Residents highlighted how the existing education and GP provision in Shenley was limited. The car dependence of any future development was also raised as Shenley lacks a rail station and a bus service is not located near the site, with future occupants choosing to travel to Elstree & Borehamwood station as it is within the Oyster card zone, although it was announced during the consultation period that the Oyster card would be extended to Radlett. There was also concern about the loss of Green Belt land, with development impacting on the village feel on Shenley and local woodland.

Notwithstanding the concerns expressed by many, there was some limited support for this site, at the scale set out in the AECOM report commissioned locally rather than the capacity indicated in the report. The opportunity to link the Porters Park development with the historic core of Shenley was, in particular, identified in a number of these responses.



Breakdown of comments from residents for site - S4, Land North of Woodhall Lane (Shenley Grange - North & South), Shenley



'Word Cloud' with key words used by residents (size of the word indicating frequency of use)



Site address/ location	Land adjacent to Wilton End cottage, Radlett Lane, Shenley	Site ref: HEL196					
Breakdown of general comments received:							
Total number of comments	28						
Residents/resident associations	28						
Other consultees	0						
	<table><tr><td>Raised concerns</td><td>Neutral</td><td>Opportunity for some development</td></tr><tr><td>100%</td><td>0%</td><td>0%</td></tr></table>	Raised concerns	Neutral	Opportunity for some development	100%	0%	0%
Raised concerns	Neutral	Opportunity for some development					
100%	0%	0%					
N.B percentages refer to general public responses only							
28 responses were received. Concerns are raised that this proposal would result in in the loss of valuable green belt land, as it helps to establish a clear gap between Shenley and Radlett. The site also plays a key role in establishing the character of Shenley (and Shenley park), with any development likely to just be an extension of the Porters park estate. The location of the site is also a cause for concern, due to its poor access onto Radlett Lane, and the existing road structure consisting of congested roads.							
The site is likely to put further pressure on the existing infrastructure and services, which are already struggling to cope (including the education and healthcare facilities), and issues around public transport need to be resolved before any development goes ahead including parking at Radlett station.							
Breakdown of the main topics raised by residents:							
<div><div>Breakdown of comments from residents for site - HEL196, Land adjacent to Wilton End Cottage, Radlitt lane, Shenley</div><div><div><div>Number of Comments</div><div><div><div></div><div></div><div></div><div></div><div></div><div></div><div></div><div></div><div></div><div></div><div></div><div></div><div></div><div></div><div></div><div></div><div></div><div></div><div></div><div></div><div></div><div></div><div></div><div></div><div></div><div></div><div></div><div></div><div></div><div></div><div></div><div></div><div></div><div></div><div></div><div></div><div></div><div></div><div></div><div></div><div></div><div></div><div></div><div></div><div></div><div></div><div></div><div></div><div></div><div></div><div></div><div></div><div></div><div></div><div></div><div></div><div></div><div></div><div></div><div></div><div></div><div></div><div></div><div></div><div></div><div></div><div></div><div></div><div></div><div></div><div></div><div></div><div></div><div></div><div></div><div></div><div></div><div></div><div></div><div></div><div></div><div></div><div></div><div></div><div></div><div></div><div></div><div></div><div></div><div></div><div></div><div></div><div></div><div></div><div></div><div></div><div></div><div></div><div></div><div></div><div></div><div></div><div></div><div></div><div></div><div></div><div></div><div></div><div></div><div></div><div></div><div></div><div></div><div></div><div></div><div></div><div></div><div></div><div></div><div></div><div></div><div></div><div></div><div></div><div></div><div></div><div></div><div></div><div></div><div></div><div></div><div></div><div></div><div></div><div></div><div></div><div></div><div></div><div></div><div></div><div></div><div></div><div></div><div></div><div></div><div></div><div></div><div></div><div></div><div></div><div></div><div></div><div></div><div></div><div></div><div></div><div></div><div></div><div></div><div></div><div></div><div></div><div></div><div></div><div></div><div></div><div></div><div></div><div></div><div></div><div></div><div></div><div></div><div></div><div></div><div></div><div></div><div></div><div></div><div></div><div></div><div></div><div></div><div></div><div></div><div></div><div></div><div></div><div></div><div></div><div></div><div></div><div></div><div></div><div></div><div></div><div></div><div></div><div></div><div></div><div></div><div></div><div></div><div></div><div></div><div></div><div></div><div></div><div></div><div></div><div></div><div></div><div></div><div></div><div></div><div></div><div></div><div></div><div></div><div></div><div></div><div></div><div></div><div></div><div></div><div></div><div></div><div></div><div></div><div></div><div></div><div></div><div></div><div></div><div></div><div></div><div></div><div></div><div></div><div></div><div></div><div></div><div></div><div></div><div></div><div></div><div></div><div></div><div></div><div></div><div></div><div></div><div></div><div></div><div></div><div></div><div></div><div></div><div></div><div></div><div></div><div></div><div></div><div></div><div></div><div></div><div></div><div></div><div></div><div></div><div></div><div></div><div></div><div></div><div></div><div></div><div></div><div></div><div></div><div></div><div></div><div></div><div></div><div></div><div></div><div></div><div></div><div></div><div></div><div></div><div></div><div></div><div></div><div></div><div></div><div></div><div></div><div></div><div></div><div></div><div></div><div></div><div></div><div></div><div></div><div></div><div></div><div></div><div></div><div></div><div></div><div></div><div></div><div></div><div></div><div></div><div></div><div></div><div></div><div></div><div></div><div></div><div></div><div></div><div></div><div></div><div></div><div></div><div></div><div></div><div></div><div></div><div></div><div></div><div></div><div></div><div></div><div></div><div></div><div></div><div></div><div></div><div></div><div></div><div></div><div></div><div></div><div></div><div></div><div></div><div></div><div></div><div></div><div></div><div></div><div></div><div></div><div></div><div></div><div></div><div></div><div></div><div></div><div></div><div></div><div></div><div></div><div></div><div></div><div></div><div></div><div></div><div></div><div></div><div></div><div></div><div></div><div></div><div></div><div></div><div></div><div></div><div></div><div></div><div></div><div></div><div></div><div></div><div></div><div></div><div></div><div></div><div></div><div></div><div></div><div></div><div></div><div></div><div></div><div></div><div></div><div></div><div></div><div></div><div></div><div></div><div></div><div></div><div></div><div></div><div></div><div></div><div></div><div></div><div></div><div></div><div></div><div></div><div></div><div></div><div></div><div></div><div></div><div></div><div></div><div></div><div></div><div></div><div></div><div></div><div></div><div></div><div></div><div></div><div></div><div></div><div></div><div></div><div></div><div></div><div></div><div></div><div></div><div></div><div></div><div></div><div></div><div></div><div></div><div></div><div></div><div></div><div></div><div></div><div></div><div></div><div></div><div></div><div></div><div></div><div></div><div></div><div></div><div></div><div></div><div></div><div></div><div></div><div></div><div></div><div></div><div></div><div></div><div></div><div></div><div></div><div></div><div></div><div></div><div></div><div></div><div></div><div></div><div></div><div></div><div></div><div></div><div></div><div></div><div></div><div></div><div></div><div></div><div></div><div></div><div></div><div></div><div></div><div></div><div></div><div></div><div></div><div></div><div></div><div></div><div></div><div></div><div></div><div></div><div></div><div></div><div></div><div></div><div></div><div></div><div></div><div></div><div></div><div></div><div></div><div></div><div></div><div></div><div></div><div></div><div></div><div></div><div></div><div></div><div></div><div></div><div></div><div></div><div></div><div></div><div></div><div></div><div></div><div></div><div></div><div></div><div></div><div></div><div></div><div></div><div></div><div></div><div></div><div></div><div></div><div></div><div></div><div></div><div></div><div></div><div></div><div></div><div></div><div></div><div></div><div></div><div></div><div></div><div></div><div></div><div></div><div></div><div></div><div></div><div></div><div></div><div></div><div></div><div></div><div></div><div></div><div></div><div></div><div></div><div></div><div></div><div></div><div></div><div></div><div></div><div></div><div></div><div></div><div></div><div></div><div></div><div></div><div></div><div></div><div></div><div></div><div></div><div></div><div></div><div></div><div></div><div></div><div></div><div></div><div></div><div></div><div></div><div></div><div></div><div></div><div></div><div></div><div></div><div></div><div></div><div></div><div></div><div></div><div></div><div></div><div></div><div></div><div></div><div></div><div></div><div></div><div></div><div></div><div></div><div></div><div></div><div></div><div></div><div></div><div></div><div></div><div></div><div></div><div></div><div></div><div></div><div></div><div></div><div></div><div></div><div></div><div></div><div></div><div></div><div></div><div></div><div></div><div></div><div></div><div></div><div></div><div></div><div></div><div></div><div></div><div></div><div></div><div></div><div></div><div></div><div></div><div></div><div></div><div></div><div></div><div></div><div></div><div></div><div></div><div></div><div></div><div></div><div></div><div></div><div></div><div></div><div></div><div></div><div></div><div></div><div></div><div></div><div></div><div></div><div></div><div></div><div></div><div></div><div></div><div></div><div></div><div></div><div></div><div></div><div></div><div></div><div></div><div></div><div></div><div></div><div></div><div></div><div></div><div></div><div></div><div></div><div></div><div></div><div></div><div></div><div></div><div></div><div></div><div></div><div></div><div></div><div></div><div></div><div></div><div></div><div></div><div></div><div></div><div></div><div></div><div></div><div></div><div></div><div></div><div></div><div></div><div></div><div></div><div></div><div></div><div></div><div></div><div></div><div></div><div></div><div></div><div></div><div></div><div></div><div></div><div></div><div></div><div></div><div></div><div></div><div></div><div></div><div></div><div></div><div></div><div></div><div></div><div></div><div></div><div></div><div></div><div></div><div></div><div></div><div></div><div></div><div></div><div></div><div></div><div></div><div></div><div></div><div></div><div></div><div></div><div></div><div></div><div></div><div></div><div></div><div></div><div></div><div></div><div></div><div></div><div></div><div></div><div></div><div></div><div></div><div></div><div></div><div></div><div></div><div></div><div></div><div></div><div></div><div></div><div></div><div></div><div></div><div></div><div></div><div></div><div></div><div></div><div></div><div></div><div></div><div></div><div></div><div></div><div></div><div></div><div></div><div></div><div></div><div></div><div></div><div></div><div></div><div></div><div></div><div></div><div></div><div></div><div></div><div></div><div></div><div></div><div></div><div></div><div></div><div></div><div></div><div></div><div></div><div></div><div></div><div></div><div></div><div></div><div></div><div></div><div></div><div></div><div></div><div></div><div></div><div></div><div></div><div></div><div></div><div></div><div></div><div></div><div></div><div></div><div></div><div></div><div></div><div></div><div></div><div></div><div></div><div></div><div></div><div></div><div></div><div></div><div></div><div></div><div></div><div></div><div></div><div></div><div></div><div></div><div></div><div></div><div></div><div></div><div></div><div></div><div></div><div></div><div></div><div></div><div></div><div></div><div></div><div></div><div></div><div></div><div></div><div></div><div></div><div></div><div></div><div></div><div></div><div></div><div></div><div></div><div></div><div></div><div></div><div></div><div></div><div></div><div></div><div></div><div></div><div></div><div></div><div></div><div></div><div></div><div></div><div></div><div></div><div></div><div></div><div></div><div></div><div></div><div></div><div></div><div></div><div></div><div></div><div></div><div></div><div></div><div></div><div></div><div></div><div></div><div></div><div></div><div></div><div></div><div></div><div></div><div></div><div>&lt;/</div></div></div></div></div></div>							

Site address/ location	Land North of Fox Hollows, Rectory Lane, Shenley	Site ref: HEL354																																																			
Breakdown of general comments received:																																																					
Total number of comments	24																																																				
Residents/resident associations	24																																																				
Other consultees	0																																																				
	<table><tr><th>Raised concerns</th><th>Neutral</th><th>Opportunity for development</th></tr><tr><td>100%</td><td>0%</td><td>0%</td></tr></table>	Raised concerns	Neutral	Opportunity for development	100%	0%	0%																																														
Raised concerns	Neutral	Opportunity for development																																																			
100%	0%	0%																																																			
N.B percentages refer to general public responses only																																																					
24 responses were received. The location of the site is cause for major concern, due to its poor access onto Radlett Lane, and the existing road structure consisting of small country lanes (Rectory Lane).																																																					
The site is likely to put further pressure on the existing infrastructure and services, which are already struggling to cope (including the education and healthcare facilities). Issues around public transport are a principle concern as the site is a significant distance away from any services and therefore the residents would be solely reliant on the bus and car, leading to parking and congestion issues. Finally, concerns have been raised that there may be sink holes located on the site including parking at Radlett station.																																																					
Breakdown of the main topics raised by residents:																																																					
<div>Breakdown of comments from residents for site - HEL354, Land North of Fox Hollows, Rectory lane, Shenley</div> <div><table><tr><th>Topic</th><th>Concerns</th><th>Opportunities</th></tr><tr><td>Congestion</td><td>14</td><td>0</td></tr><tr><td>Healthcare</td><td>2</td><td>0</td></tr><tr><td>Education</td><td>2</td><td>0</td></tr><tr><td>Character</td><td>3</td><td>0</td></tr><tr><td>Green Belt</td><td>2</td><td>0</td></tr><tr><td>Amenity/recreational space</td><td>2</td><td>0</td></tr><tr><td>Services and facilities</td><td>10</td><td>0</td></tr><tr><td>Site designations and...</td><td>1</td><td>0</td></tr><tr><td>Public transport</td><td>14</td><td>0</td></tr><tr><td>Heritage</td><td>1</td><td>0</td></tr><tr><td>Wildlife &amp; Environment</td><td>1</td><td>0</td></tr><tr><td>Existing development</td><td>1</td><td>0</td></tr><tr><td>Physical constraints</td><td>1</td><td>0</td></tr><tr><td>Access to site</td><td>5</td><td>0</td></tr><tr><td>Affordable/social housing</td><td>1</td><td>0</td></tr><tr><td>Parking</td><td>8</td><td>0</td></tr></table></div>			Topic	Concerns	Opportunities	Congestion	14	0	Healthcare	2	0	Education	2	0	Character	3	0	Green Belt	2	0	Amenity/recreational space	2	0	Services and facilities	10	0	Site designations and...	1	0	Public transport	14	0	Heritage	1	0	Wildlife & Environment	1	0	Existing development	1	0	Physical constraints	1	0	Access to site	5	0	Affordable/social housing	1	0	Parking	8	0
Topic	Concerns	Opportunities																																																			
Congestion	14	0																																																			
Healthcare	2	0																																																			
Education	2	0																																																			
Character	3	0																																																			
Green Belt	2	0																																																			
Amenity/recreational space	2	0																																																			
Services and facilities	10	0																																																			
Site designations and...	1	0																																																			
Public transport	14	0																																																			
Heritage	1	0																																																			
Wildlife & Environment	1	0																																																			
Existing development	1	0																																																			
Physical constraints	1	0																																																			
Access to site	5	0																																																			
Affordable/social housing	1	0																																																			
Parking	8	0																																																			

Site address/ location	Land South of Radlett Lane, Shenley	Site ref: HEL360																																																			
<b>Breakdown of general comments received:</b>																																																					
<b>Total number of comments</b>	<b>33</b>																																																				
<b>Residents/resident associations</b>	<b>33</b>																																																				
<b>Other consultees</b>	<b>0</b>																																																				
		<table> <tr> <th>Raised concerns</th><th>Neutral</th><th>Opportunity for development</th></tr> <tr> <td>100%</td><td>0%</td><td>0%</td></tr> </table>	Raised concerns	Neutral	Opportunity for development	100%	0%	0%																																													
Raised concerns	Neutral	Opportunity for development																																																			
100%	0%	0%																																																			
N.B percentages refer to general public responses only																																																					
<p>33 responses were received. Concerns are raised that this proposal would result in the loss of valuable green belt land, as it helps to establish a clear gap between Shenley and Radlett. The site also plays a key role in establishing the character of Shenley (and Shenley park), with any development likely to just be an extension of the Porters park estate. The location of the site is also a cause for concern, due to its poor access onto Radlett Lane, and the existing road structure consisting of congested roads.</p> <p>The site is likely to put further pressure on the existing infrastructure and services, which are already struggling to cope (including the education and healthcare facilities), and issues around public transport need to be resolved before any development goes ahead including parking at Radlett station.</p>																																																					
<b>Breakdown of the main topics raised by residents:</b>																																																					
<p><b>Breakdown of comments from residents for site - HEL360, Land South of Radlett Lane, Shenley</b></p> <table border="1"> <thead> <tr> <th>Topic</th> <th>Opportunities</th> <th>Concerns</th> </tr> </thead> <tbody> <tr><td>Congestion</td><td>1</td><td>1</td></tr> <tr><td>Healthcare</td><td>1</td><td>5</td></tr> <tr><td>Education</td><td>1</td><td>4</td></tr> <tr><td>Character</td><td>1</td><td>5</td></tr> <tr><td>Green Belt</td><td>1</td><td>11</td></tr> <tr><td>Amenity/recreational space</td><td>1</td><td>3</td></tr> <tr><td>Services and facilities</td><td>1</td><td>4</td></tr> <tr><td>Site designations and...</td><td>1</td><td>1</td></tr> <tr><td>Public transport</td><td>1</td><td>2</td></tr> <tr><td>Heritage</td><td>1</td><td>1</td></tr> <tr><td>Wildlife &amp; Environment</td><td>1</td><td>1</td></tr> <tr><td>Existing development</td><td>1</td><td>1</td></tr> <tr><td>Physical constraints</td><td>1</td><td>1</td></tr> <tr><td>Access to site</td><td>1</td><td>4</td></tr> <tr><td>Affordable/social housing</td><td>1</td><td>4</td></tr> <tr><td>Parking</td><td>1</td><td>1</td></tr> </tbody> </table>			Topic	Opportunities	Concerns	Congestion	1	1	Healthcare	1	5	Education	1	4	Character	1	5	Green Belt	1	11	Amenity/recreational space	1	3	Services and facilities	1	4	Site designations and...	1	1	Public transport	1	2	Heritage	1	1	Wildlife & Environment	1	1	Existing development	1	1	Physical constraints	1	1	Access to site	1	4	Affordable/social housing	1	4	Parking	1	1
Topic	Opportunities	Concerns																																																			
Congestion	1	1																																																			
Healthcare	1	5																																																			
Education	1	4																																																			
Character	1	5																																																			
Green Belt	1	11																																																			
Amenity/recreational space	1	3																																																			
Services and facilities	1	4																																																			
Site designations and...	1	1																																																			
Public transport	1	2																																																			
Heritage	1	1																																																			
Wildlife & Environment	1	1																																																			
Existing development	1	1																																																			
Physical constraints	1	1																																																			
Access to site	1	4																																																			
Affordable/social housing	1	4																																																			
Parking	1	1																																																			

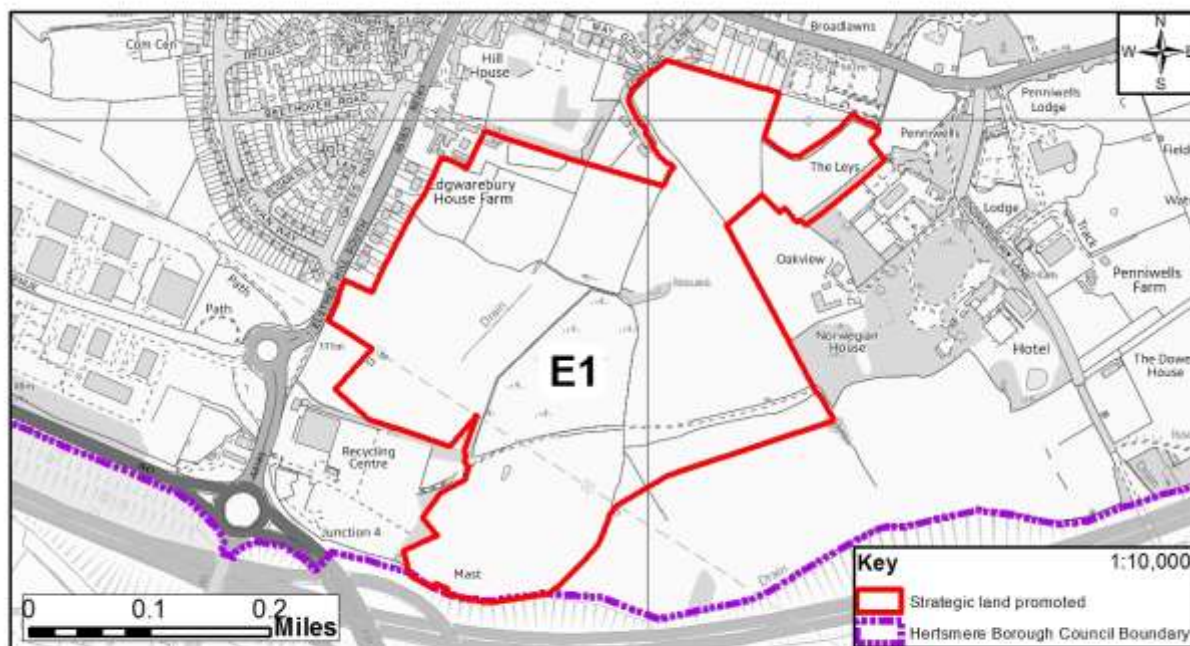


Site address/ location	Land North of Fox Hollows, Rectory Lane, Shenley	Site ref: HEL354																																																			
<b>Breakdown of general comments received:</b>																																																					
<b>Total number of comments</b>	<b>31</b>																																																				
<b>Residents/resident associations</b>	<b>31</b>																																																				
<b>Other consultees</b>	<b>0</b>																																																				
	<table> <tr> <th>Raised concerns</th><th>Neutral</th><th>Opportunity for development</th></tr> <tr> <td>97%</td><td>0%</td><td>3%</td></tr> </table>	Raised concerns	Neutral	Opportunity for development	97%	0%	3%																																														
Raised concerns	Neutral	Opportunity for development																																																			
97%	0%	3%																																																			
N.B percentages refer to general public responses only																																																					
<p>31 responses were received. Concerns are raised that this proposal would result in the loss of valuable green belt land, and will set a dangerous precedent for further development eastwards in the future. The site will also have a detrimental impact on the character of Shenley and the historic centre, considering the density of development proposed. The location of the site is also a cause for concern, due to its poor access onto Harris Lane, which already struggles with parking problems making it effectively single track and the existing road structure consisting of congested roads.</p> <p>The site is likely to put further pressure on the existing infrastructure and services, which are already struggling to cope (including the education and healthcare facilities), and issues around public transport need to be resolved before any development goes ahead including parking at Radlett station.</p>																																																					
<b>Breakdown of the main topics raised by residents:</b>																																																					
<p><b>Breakdown of comments from residents for site - HEL390, Land adjacent to 52 Harris Lane, Shenley</b></p> <table border="1"> <thead> <tr> <th>Topic</th> <th>Opportunities</th> <th>Concerns</th> </tr> </thead> <tbody> <tr><td>Congestion</td><td>0.5</td><td>0.5</td></tr> <tr><td>Healthcare</td><td>0.5</td><td>5.5</td></tr> <tr><td>Education</td><td>0.5</td><td>5.5</td></tr> <tr><td>Character</td><td>0.5</td><td>7.5</td></tr> <tr><td>Green Belt</td><td>0.5</td><td>10.5</td></tr> <tr><td>Amenity/recreational space</td><td>0.5</td><td>4.5</td></tr> <tr><td>Services and facilities</td><td>0.5</td><td>1.5</td></tr> <tr><td>Site designations and...</td><td>0.5</td><td>0.5</td></tr> <tr><td>Public transport</td><td>0.5</td><td>4.5</td></tr> <tr><td>Heritage</td><td>0.5</td><td>0.5</td></tr> <tr><td>Wildlife &amp; Environment</td><td>0.5</td><td>3.5</td></tr> <tr><td>Existing development</td><td>0.5</td><td>0.5</td></tr> <tr><td>Physical constraints</td><td>0.5</td><td>0.5</td></tr> <tr><td>Access to site</td><td>0.5</td><td>5.5</td></tr> <tr><td>Affordable/social housing</td><td>0.5</td><td>0.5</td></tr> <tr><td>Parking</td><td>0.5</td><td>6.5</td></tr> </tbody> </table>			Topic	Opportunities	Concerns	Congestion	0.5	0.5	Healthcare	0.5	5.5	Education	0.5	5.5	Character	0.5	7.5	Green Belt	0.5	10.5	Amenity/recreational space	0.5	4.5	Services and facilities	0.5	1.5	Site designations and...	0.5	0.5	Public transport	0.5	4.5	Heritage	0.5	0.5	Wildlife & Environment	0.5	3.5	Existing development	0.5	0.5	Physical constraints	0.5	0.5	Access to site	0.5	5.5	Affordable/social housing	0.5	0.5	Parking	0.5	6.5
Topic	Opportunities	Concerns																																																			
Congestion	0.5	0.5																																																			
Healthcare	0.5	5.5																																																			
Education	0.5	5.5																																																			
Character	0.5	7.5																																																			
Green Belt	0.5	10.5																																																			
Amenity/recreational space	0.5	4.5																																																			
Services and facilities	0.5	1.5																																																			
Site designations and...	0.5	0.5																																																			
Public transport	0.5	4.5																																																			
Heritage	0.5	0.5																																																			
Wildlife & Environment	0.5	3.5																																																			
Existing development	0.5	0.5																																																			
Physical constraints	0.5	0.5																																																			
Access to site	0.5	5.5																																																			
Affordable/social housing	0.5	0.5																																																			
Parking	0.5	6.5																																																			

Site address/ location	Elstree	Site ref: BE6		
Breakdown of general comments received:				
Total number of comments		60		
Residents/resident associations		57		
Other consultees		3		

Raised concerns	Neutral	Opportunity for some development
82%	9%	9%

N.B percentages refer to general public responses only



© Crown copyright and database rights 2016 OS EUL 100017428  
 You are not permitted to copy, sub-licence, distribute or sell any of this data to third parties in any form.  
 You are permitted to use this data solely to enable you to respond to, or interact with, the organisation that provided you with the data.

The major concern with any residential development within Elstree Village is that it will exacerbate congestion and traffic issues in the area, including pollution and noise; the junction between Watford Road, the High Street and Barnett Lane being of particular concern with traffic going to the local schools and employment areas. The access to the site is also cause for concern despite some mentioning that the site is bordered by two major roads. Furthermore, if public transport were to be a viable alternative then a more frequent bus service would need to be provided.

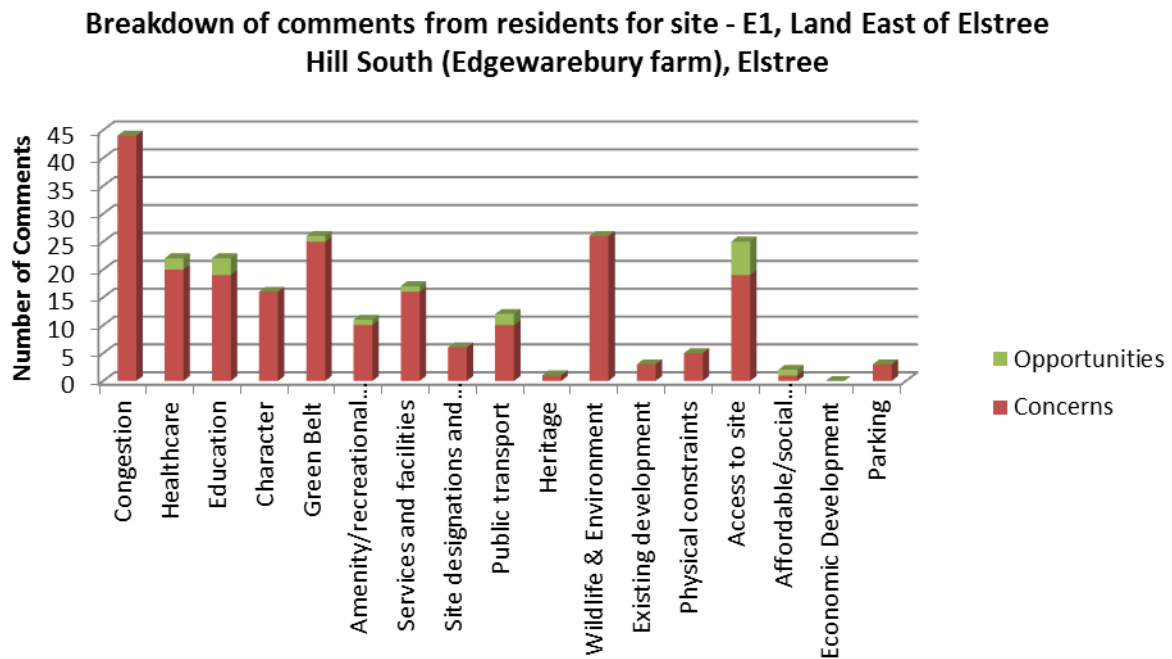
Lack of services and facilities is another key theme that runs through a large proportion of objections, this includes further pressure on the existing services (water, gas, etc) and facilities i.e. Shropwick Surgery and St. Nicholas Primary School. The site is also located within the green belt and is part of the Elstree Village Conservation Area, so its impact on the character of the area and its rural setting are a principle concern, along with the loss of valuable amenity space and grazing land.

There has been some suggestion amongst residents that Borehamwood would be a preferable option for major development, however there has been some acceptance that smaller schemes within Elstree may help to provide further facilities and services within the village.

Finally, concerns are raised about the Reviva composting site, and its impact on the proposed residential

dwelling along with the proximity of the site to the main roads.

### **Breakdown of the main topics raised by residents:**



**'Word Cloud' with key words used by residents  
(size of the word indicating frequency of use)**



Site address/ location	Land North of Centennial Park, Elstree	Site ref: HEL171												
Breakdown of general comments received:														
<table><tr><td>Total number of comments</td><td>35</td></tr><tr><td>Residents/resident associations</td><td>32</td></tr><tr><td>Other consultees</td><td>3</td></tr></table>		Total number of comments	35	Residents/resident associations	32	Other consultees	3	<table><tr><td>Raised concerns</td><td>Neutral</td><td>Opportunity for some development</td></tr><tr><td>21%</td><td>13%</td><td>66%</td></tr></table>	Raised concerns	Neutral	Opportunity for some development	21%	13%	66%
Total number of comments	35													
Residents/resident associations	32													
Other consultees	3													
Raised concerns	Neutral	Opportunity for some development												
21%	13%	66%												
N.B percentages refer to general public responses only														
35 responses were received. The majority of residents support development on this site, yet there is a caveat that considerable community benefit (the preservation of Aldenham reservoir in a community trust with an endowment for dam maintenance) is provided.														
Though the general feedback is positive comments have raised concerns with the current congestion problem and that the site will exacerbate this. The loss of green belt land and the natural environment is also cause for concern as well as the lack of services and facilities in Elstree (School and GP).														
Breakdown of the main topics raised by residents:														
<div><div><div>Breakdown of comments from residents for site - HEL171, Land North of Centennial Park, elstreebald Street</div><div><div><div><div></div><div></div></div><div><div></div><div></div></div></div><div><div><div>Number of Comments</div><div>25</div><div>20</div><div>15</div><div>10</div><div>5</div><div>0</div></div><div><div>Congestion</div><div>Healthcare</div><div>Education</div><div>Character</div><div>Green Belt</div><div>Amenity/recreational space</div><div>Services and facilities</div><div>Site designations and...</div><div>Public transport</div><div>Heritage</div><div>Wildlife &amp; Environment</div><div>Existing development</div><div>Physical constraints</div><div>Access to site</div><div>Affordable/social housing</div><div>Parking</div></div></div><div><div>Opportunities</div><div>Concerns</div></div></div></div></div>														

Site address/ location	Land of Watford Road, Elstree	Site ref: HE212
<p>16 responses were received. Significant concerns have been raised about the loss of the Cecil Horse sanctuary which currently occupies the site. Concerns are also raised about the number of houses proposed as this would be disproportionate to the current housing density in Elstree and would have a significant negative impact on the local conservation area. Further congestion along the major roads is also seen as a major issue that will lead to further pollution.</p> <p>Residents have also raised opportunities in relation to this site, including proximity to the main high street and facilities, access to the site and that this area of green belt is not as vital as other parcels.</p>		

Site address/ location	Land North of Centennial Park, Elstree	Site ref: EMP1
---------------------------	--	----------------



## Elstree Village

44 responses were received. The majority of responses have been in favour of development of this site provided that a planning condition is put in place for the developer to fund the maintenance and up keep of Aldenham Reservoir. Many residents also reference previous planning applications on the site for residential development, and would prefer that the site be used for residential dwellings as opposed to employment. Finally, there is an opinion amongst some residents that this green belt land is not as valuable as other areas and therefore if some needs to be released then this would be an acceptable loss if it meant preserving other areas.

Site address/ location	Land adjacent to Elstree Road, A41 and Dagger Lane, Elstree	Site ref: EMP4
12 responses were received. Concerns were raised over loss of green belt land and wildlife areas; however there is an appreciation that due to its proximity to other employment areas it would be a decent option with reasonable access. Also some people asked whether there is a possibility to tie this into the maintenance of Aldenham reservoir.		

Site address/ location	Perimeter land around Aldenham Reservoir, Elstree	Site ref: EMP6
38 responses were received. However, the site has been withdrawn.		

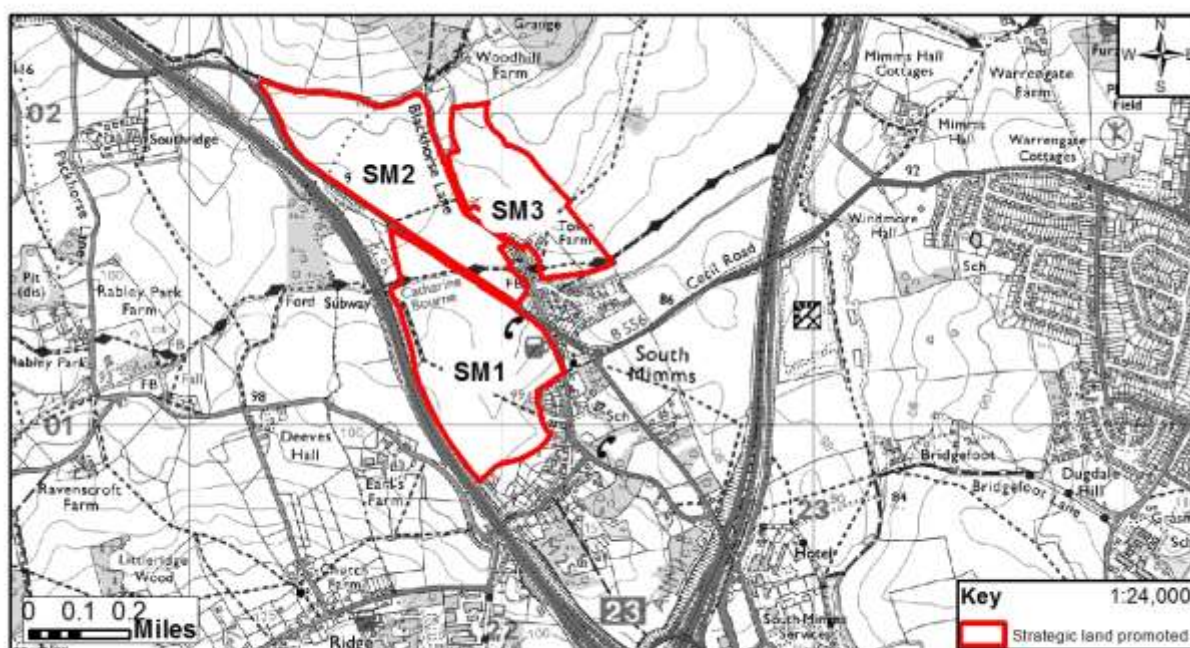
Site address/ location	Land North and West of South Mimms village	Site ref: SM1,SM2 &SM3
---------------------------	--	------------------------------

**Breakdown of general comments received:**

Total number of comments	43
Residents/resident associations	36
Other consultees	7

Raised concerns	Neutral	Opportunity for some development
66%	8%	26%

N.B percentages refer to general public responses only



Concerns were raised by around half of those responding that development of these sites would have a significant impact on congestion, local infrastructure and the character of the village, including the conservation area. Loss of green belt land was also highlighted by residents but was not the leading area of concern, being highlighted by fewer than 25% of responses.

Some of the responses to SM1 specifically highlighted the issue of the flooding of Catherine Bourne River which runs through the site was also raised. Responses to SM2 and SM3, raised concerns about further pressure on Blackhorse lane, a historic and extremely narrow high banked lane which was not considered to be suitable for widening or any additional traffic.

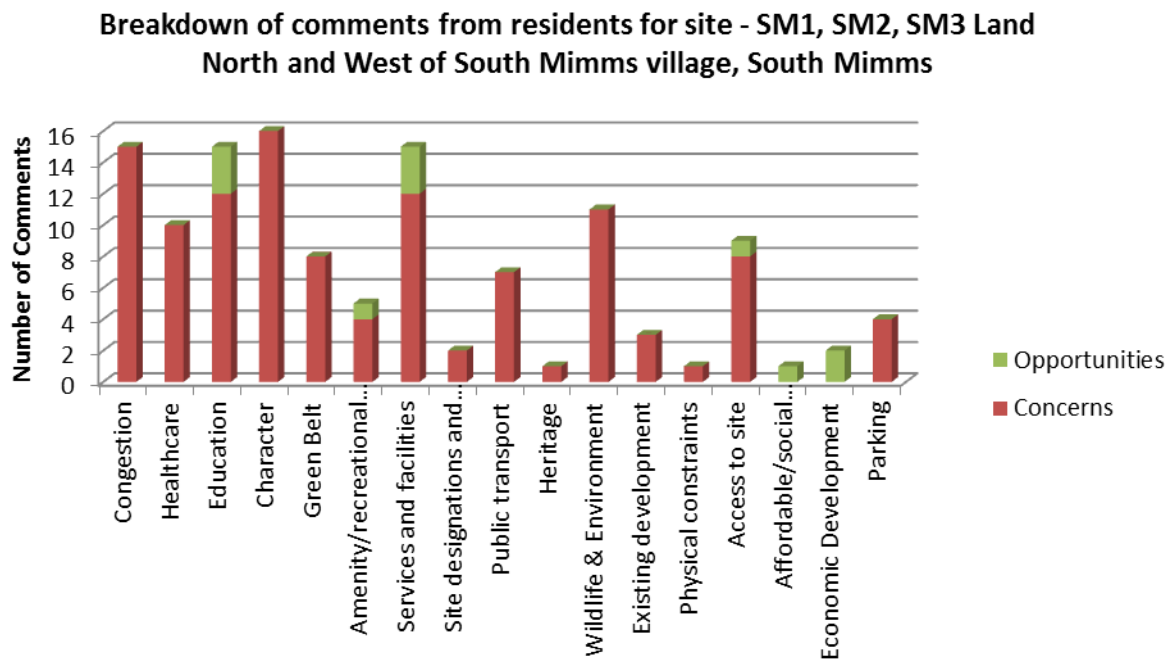
Some residents saw the potential for development to help provide the additional services and facilities that are currently lacking, although the view was expressed that a very car dependent development would be created in the area.

The close proximity of the site to the M25 was highlighted in a number of responses both in terms of the additional congestion caused by people using South Mimms as a rat run but also the potential impact of the pollution on health. Concerns were also raised about subsidence as the site was levelled following the

previous M25 widening scheme. It was also recognised that SM3 was located furthest away from the M25 and as such was less affected by the motorway.

The idea of a garden village to accommodate the required growth was supported by a number of those responding. However, there was a general acceptance by a number of residents that South Mimms could take some housing however the scale of these proposals is of major concern and any development would have to be sympathetic to the size, scale and density of development currently existing in South Mimms village.

### **Breakdown of the main topics raised by residents:**



**'Word Cloud' with key words used by residents  
(size of the word indicating frequency of use)**



## South Mimms

<b>Site address/ location</b>	<b>Greyhound Lane, South Mimms</b>	<b>Site ref: HEL173</b>
Six responses were received in relation, none of which were supportive of development on the site. Significant concerns were raised about the narrow width of Greyhound Lane and its inability to accommodate additional traffic. The location of the site within the South Mimms conservation area was also highlighted and the significant impact on the character of the village from development of the site. One response considered that the site should be used for expansion of the primary school.		
<b>Site address/ location</b>	<b>Land at Town Farm, Blackhorse Lane, South Mimms</b>	<b>Site ref: HEL205</b>
Three responses were received none of which considered the location to be particularly suitable for development. Concerns were raised as Blackhorse Lane is very narrow and would not be suitable for additional traffic, we all as the frequency of flooding from Catherine Bourne.		
<b>Site address/ location</b>	<b>St Albans Road, South Mimms</b>	<b>Site ref: HEL228a &amp; HEL228b</b>
Six responses were received in total, four in response to HEL228a and two in response to HEL228b. None of them considered the location to be particularly suitable. Concerns included the narrow width of Blackhorse Lane and its inability to take additional traffic and the frequency of flooding from Catherine Bourne. The site's proximity to an SSSI site (ancient woodland) off Blackhorse Lane was highlighted as well as the impact on the character of the area.		
<b>Site address/ location</b>	<b>Land r/o Altus, 4 Blanche Lane (east), South Mimms</b>	<b>Site ref: HEL254</b>
Only two responses were received. One response was relatively neutral about the principle of development on the site and welcomed the possibility of more services locally but questioned whether the site was of sufficient size. The other response was not supportive of any development raising concerns about congestion on Blanche Lane and the safety of residents (especially local school children), due to a lack of space and the significant increase in the amount of cars.		
<b>Site address/ location</b>	<b>Land r/o Altus, 4 Blanche Lane (west), South Mimms</b>	<b>Site ref: HEL255</b>
Three responses were received. One response was relatively neutral about the principle of development on the site and welcomed the possibility of more services locally but questioned whether the site was of sufficient size. The other responses were not supportive of any development raising concerns about congestion on Blanche Lane and the safety of residents (especially local school children), due to a lack of space and the significant increase in the amount of cars. The close proximity of the site to the motorway and associated environmental and health risks were also highlighted.		
<b>Site address/ location</b>	<b>Land formerly part of Earl and Cross Keys Farm (north site), Cecil Road, South Mimms</b>	<b>Site ref: HEL320</b>
Five responses were received with only one supporting development on this site as it was considered that development in this location would not affect the character of the village.		
The other submissions raised various concerns including the impact on the character and loss of views from the village. The prospect of traffic backing up from the South Mimms roundabout along St Albans was also raised as was the point that site was previously used for landfill and was understood to contain hazardous and toxic materials.		



## South Mimms

<b>Site address/ location</b>	<b>Land formerly part of Earl and Cross Keys Farm (south site), Cecil Road, South Mimms</b>	<b>Site ref: HEL321</b>
Five responses were received with only one of these support development on the site, on the basis that it would have the least impact on the local community. The other submissions raised concerns in relation to the character, impact on the conservation area, and the loss of views from the village.		

<b>Site address/ location</b>	<b>Land at White House, Greyhound Lane, South Mimms</b>	<b>Site ref: HEL352</b>
Three responses were received. One response was relatively neutral about the principle of development on the site but questioned whether the site was of sufficient size. The other responses were not supportive of development raising concerns about the narrow width of Greyhound Lane, its suitability for additional traffic and safety issues for both pedestrians and drivers with the site effectively forming a small island in the centre of the village.		

## Other Locations

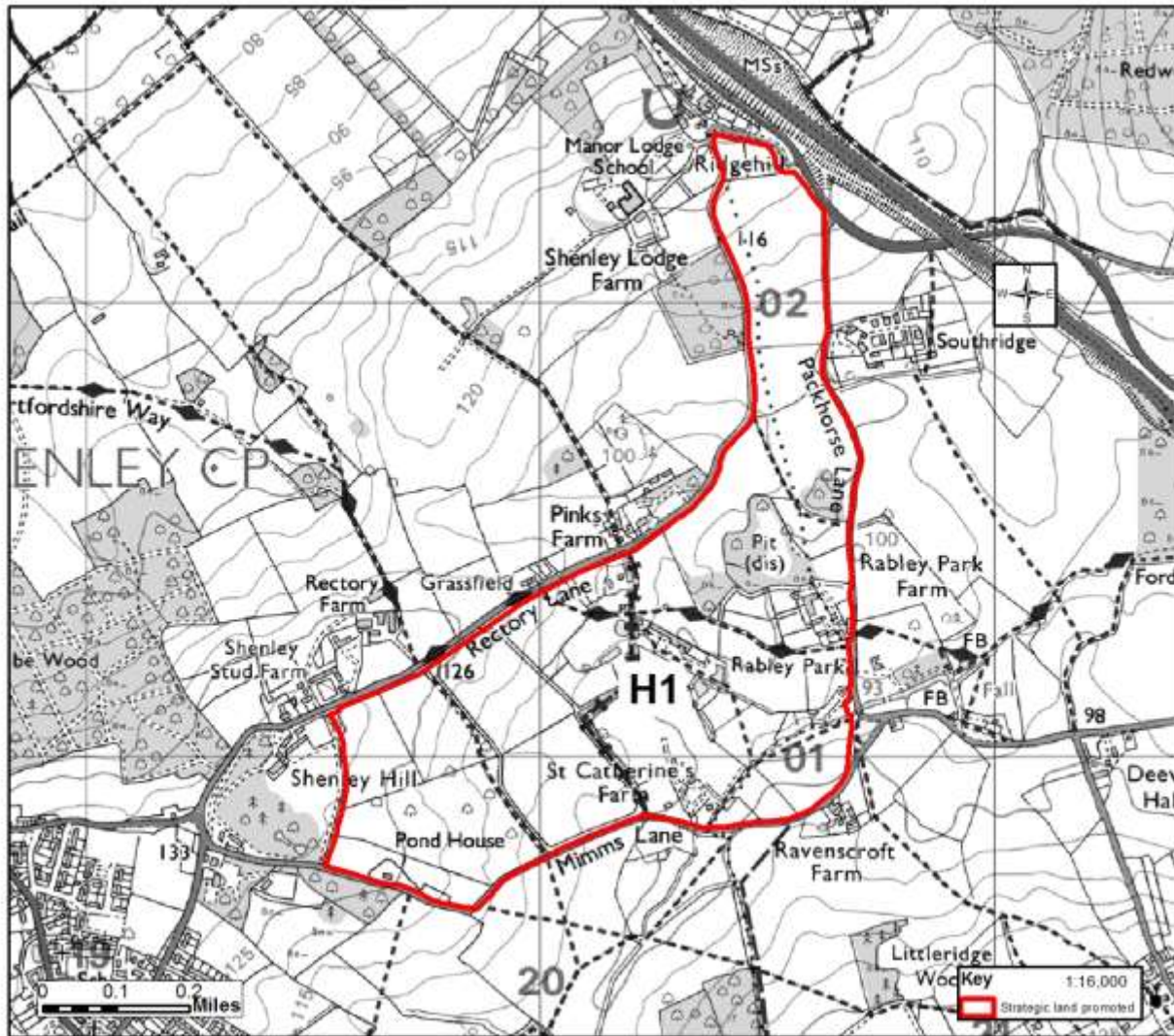
Site address/ location	Rabley Green, East of Shenley	Site ref: H1
---------------------------	-------------------------------	--------------

### Breakdown of general comments received:

Total number of comments	61
Residents/resident associations	58
Other consultees	3

Raised concerns	Neutral	Opportunity for development
84%	0%	16%

N.B percentages refer to general public responses only



© Crown copyright and database rights 2016 OS EUL 100017428

You are not permitted to copy, re-broadcast, distribute or sell any of this data to third parties in any form.

You are permitted to use this data solely to enable you to reproduce it, or extract with, the organisations that provided you with the data.

A majority of those responding to H1 were not supportive of the site. The issue of landownership was highlighted by multiple landowners who own land within the site, leading to questions about deliverability of the site. Concerns were raised by over 80% of those responding, emphasising that the site was unsuitable and unsustainable, being located a considerable distance from the nearest train station with limited public transport available. Furthermore, there were significant concerns raised over the local road network with the site being served by single track lanes (Rectory Lane, Mimms Lane and Packhorse Lane) and there presently being no access to B556 (owing to the land being in separate ownership).

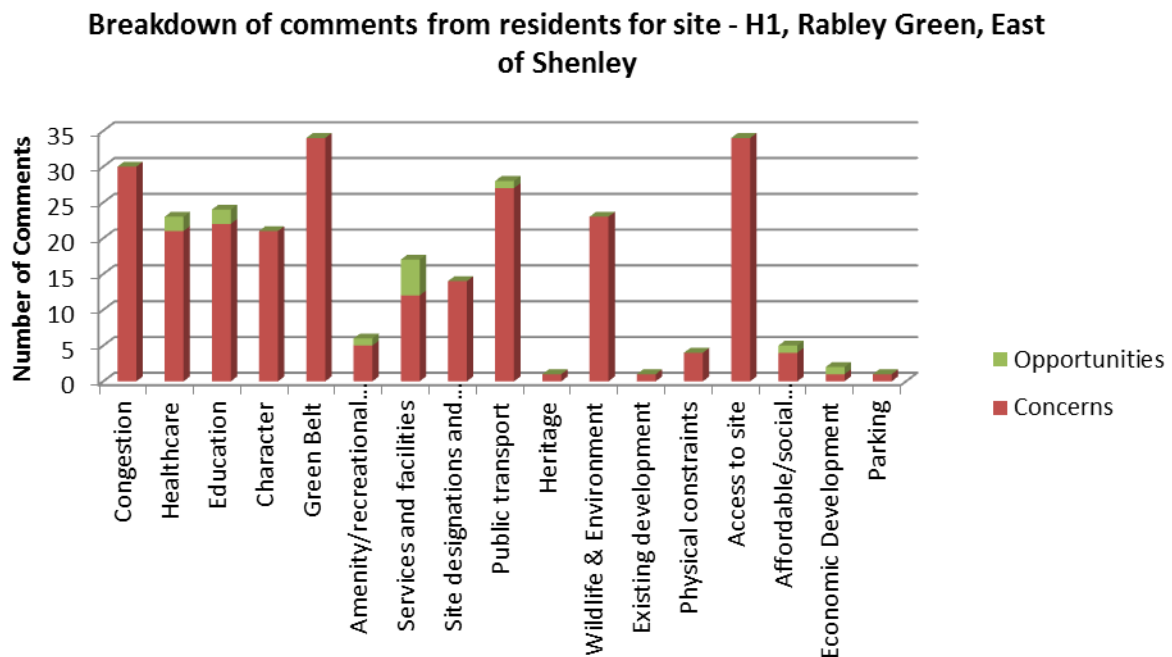
Environmental and physical constraints on the site, including green belt designation and local flooding were highlighted (especially near the northern end of the site between Keepers Lodge and the RSPCC

Centre in Mimms Lane). Additional, environmental constraints mentioned included a number of Local Wildlife Sites (Shenley Chalk Mine, Dovers Green Lane and Packhorse Lane Pits).

Many of the responses highlighted that development of this site would put severe pressure on the services and local amenities within Shenley, particularly given the multitude of other proposals in and around Shenley, and the lack of services and facilities (GPs, Schools) currently on or near the site.

There was some limited support for the site, contained in around 15% of responses, given its size and capacity to take a large amount of housing, with its own facilities. However, the level of support was lower than for the other Garden village proposal H2.

### Breakdown of the main topics raised by residents:



**'Word Cloud' with key words used by residents  
(size of the word indicating frequency of use)**

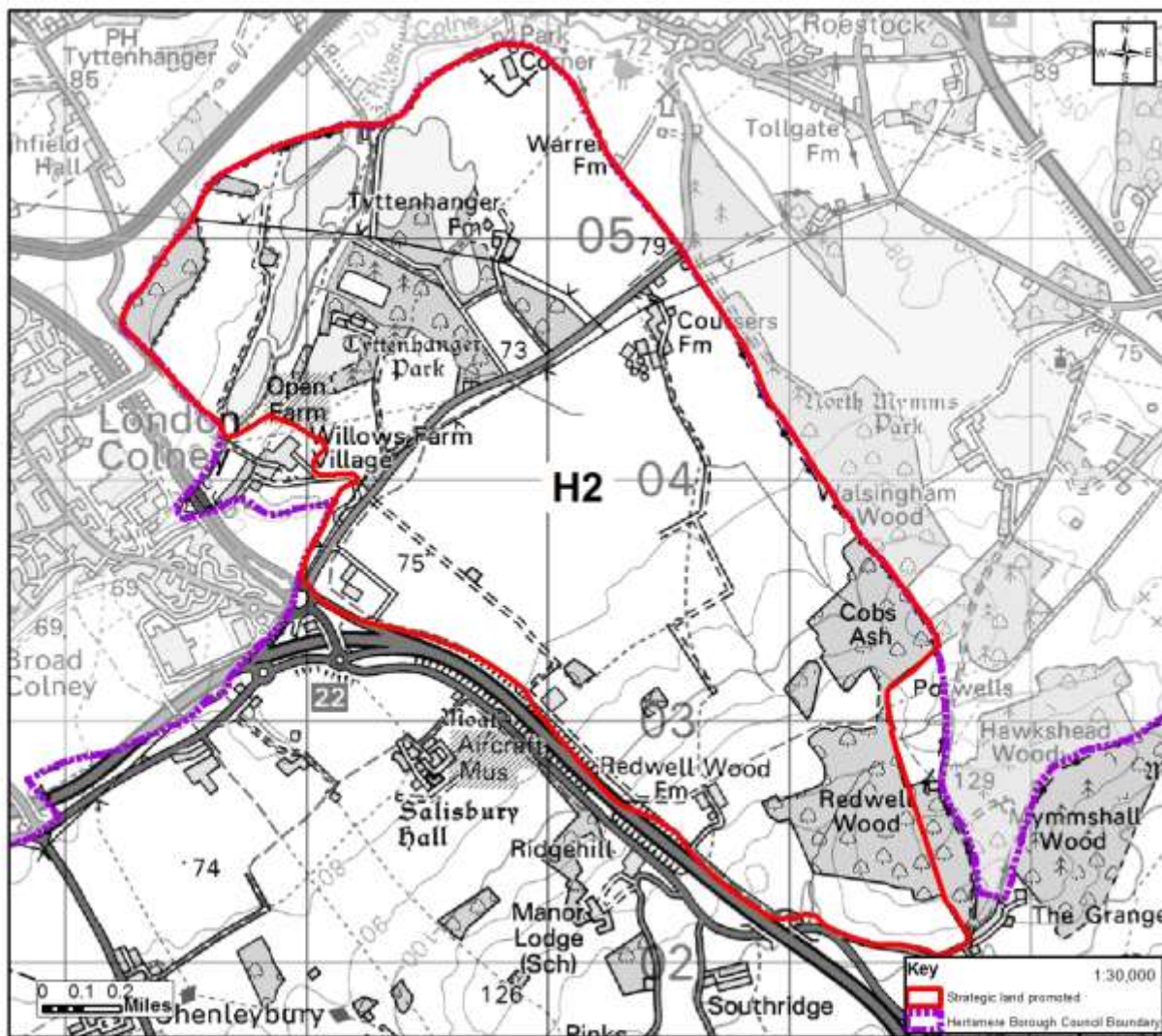




## Other Locations

Site address/ location	Tyttenhanger Estate (North of M25/B556)	Site ref: H2 (EMP7)
<b>Breakdown of general comments received:</b>		
Total number of comments	268	
Residents/resident associations	253	
Other consultees	15	
	Raised concerns	Neutral
	71%	5%
	Opportunity for development	
	24%	

N.B percentages refer to general public responses only



Over 250 specific responses were received, with significant interest from both within Hertsmere and nearby London Colney /Colney Heath residents. Many others referenced the suitability of the site in their responses to other sites, with considerable support for a new garden village. However, there was also a perception from outside the borough that the site was being favoured due to its distance from existing communities in the borough.

Concerns were raised about the loss of such a large parcel of green belt land, and the resulting consequences on the environment and character of the area. Of particular concern was that the development would result in coalescence between London Colney and Colney Heath. Conversely some residents had a preference for the release of one large parcel as opposed to, releasing multiple smaller



areas of green belt across the borough.

The additional traffic generated by the proposal was a key theme with concerns that the locality and surrounding area grinding to a halt, with local roads already very busy at peak times. The junction with the M25 was seen as a significant issue with the current junction perceived as inadequate for the existing traffic. It should be noted that, the proposed solution of having a new bus route via a new link road to the B556 was not widely accepted as a viable solution.

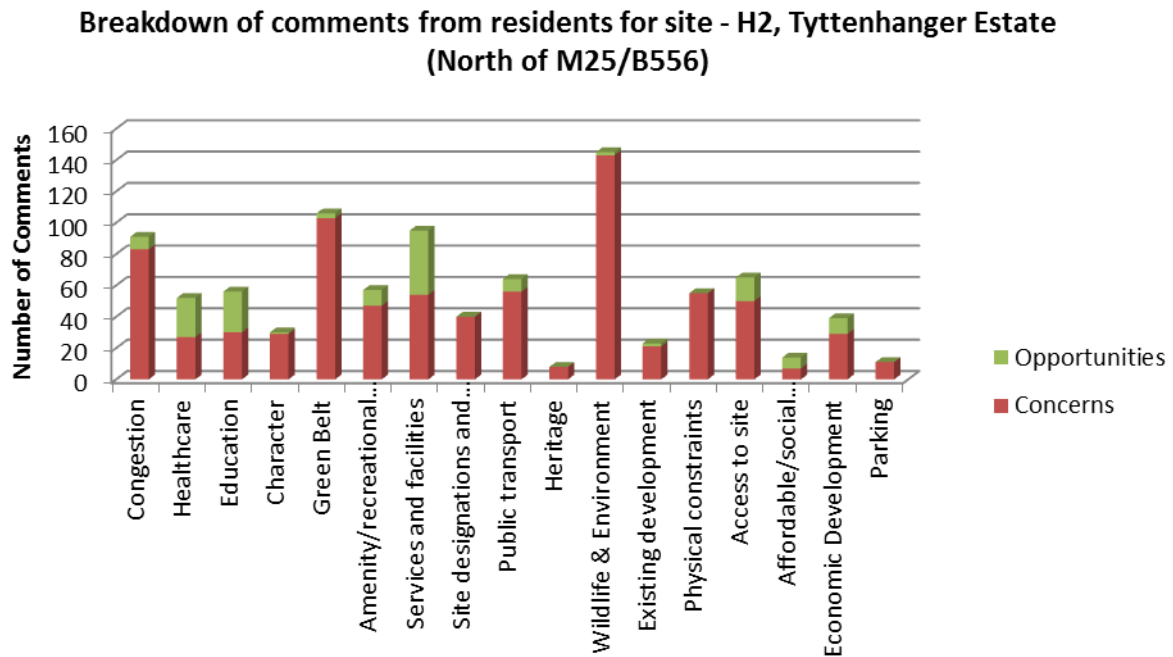
Public transport links was a key concern with the site not being located near any rail links, and residents worrying about the additional traffic generated by commuters travelling to local stations. Furthermore, this was likely to be exasperated due to the proximity to the M25, and the cumulative effect of the other potential development nearby.

The ecological impacts of the development were identified by many, such as the presence of a Tree Sparrow colony, reinforcing the view that site is an important wildlife and amenity space that to be preserved. The ancient woodland and the Redwell Wood SSSI within the site were also highlighted, as well as two waste processing sites, the electricity pylons and most importantly the flooding of the River Colne.

In relation to economic development, there were concerns that due to its location, the site would cater for warehouses rather than offices, leading to a limited number of jobs for new residents and an increase in HGVs. Conversely, some residents saw this as an opportunity to provide a self-sufficient site with a blend of residential and employment facilities although it was noted that these jobs would not solely cater for local residents with a majority of new home owners being based in London.

A number of comments more broadly highlighted the benefits in developing this site. This included the potential for the site to deliver new services and facilities (including schools and doctors), addressing the housing need, and the delivery of a self-sufficient sustainable development with affordable/social housing. The approach was considered by those supporting the proposal to be better than extending existing settlements where the infrastructure is already stretched beyond its limits and a single large green belt release being preferable to multiple smaller releases. Those views tended to be skewed by residents' proximity to the proposed site with communities in Potters Bar and Borehamwood tending to be in favour of H2 over extensions to their urban settlements.

**Breakdown of the main topics raised by residents:**



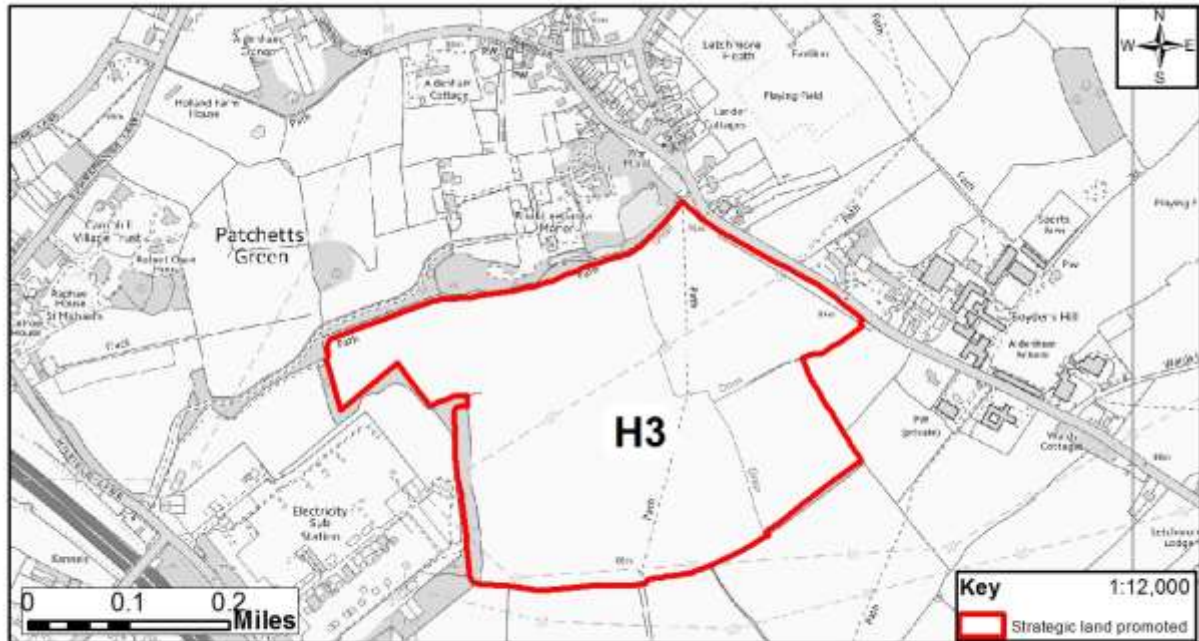
**'Word Cloud' with key words used by residents  
(size of the word indicating frequency of use)**



## Other Locations

Site address/ location	Land West of Aldenham School, Letchmore Heath	Site ref: H3
<b>Breakdown of general comments received:</b>		
Total number of comments	72	
Residents/resident associations	64	
Other consultees	8	
	Raised concerns	Neutral
	98%	1%
		Opportunity for development
		1%

N.B percentages refer to general public responses only



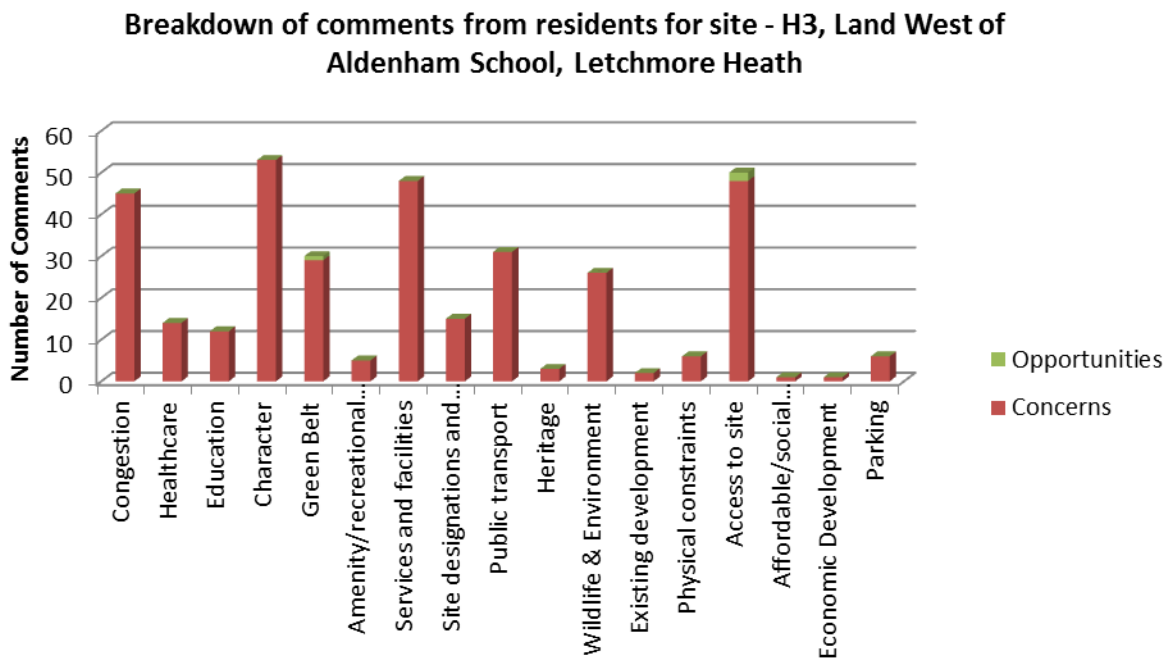
© Crown copyright and database rights 2016 OS EUL 100017428  
 You are not permitted to copy, sub-licence, distribute or sell any of this data to third parties in any form.  
 You are permitted to use this data solely to enable you to respond to, or interact with, the organisation that provided you with the data.

A large majority of the comments received raised strong concerns. In particular, the impact of the development on the rural country lanes, such as Common lane and Grange Lane, which were never intended to take the amount of vehicles proposed. Some residents did however mention that if a new road access was provided then some development might be possible.

Significant concerns were raised about the scale of the development and that it would dwarf the existing village given that the proposal would likely increase the size of the village by 500%, having a detrimental impact on local character, heritage assets and the designated conservation area. The loss of green belt and the natural environment was also a highlighted playing an important role in defining the rural nature of the village and preventing coalescence with Radlett and the other small villages (Patchetts Green, Round bush and Aldenham).

The suitability of the site is also questioned given that there is a lack of public transport and no services in near vicinity except the local pub, meaning that the site will be solely car dependent. The proximity of the site to the electrical substation was also cause for concern as well as the potential for the site to flood.

### Breakdown of the main topics raised by residents:



**'Word Cloud' with key words used by residents  
(size of the word indicating frequency of use)**





## Other Locations

<b>Site address/ location</b>	<b>Hillfield Lane, Patchetts Green</b>	<b>Site ref: HEL179</b>
No comments received.		

<b>Site address/ location</b>	<b>Land at Church Lane, Aldenham</b>	<b>Site ref: HEL199</b>
Only two objections have been raised against this site. Concerns were raised that the site is located within a conservation area and that the previous planning permission did not permit any further development occurring on the site.		

<b>Site address/ location</b>	<b>Pegmire Lane, Patchetts Green</b>	<b>Site ref: HEL219 &amp; 252</b>
Only one objection was raised. This concerned the impact of the development on local roads given their narrow nature and potential for increased traffic volumes.		

<b>Site address/ location</b>	<b>Aldenham Glebe, Roundbush Nursery, Round Bush</b>	<b>Site ref: HEL345</b>
Only one objection was raised. This concerned the amount of development on the site with the number proposed units being totally inappropriate for the size of the site.		

## 8. Appendix 1 Social media schedule

Date and time	Facebook	Twitter	Collateral & total reach (data captured 28 December 2018)
22 October	As we continue to plan for growth in the borough, from this Thursday you'll be able to have your say on some potential sites for housing and employment. Also, look out for a newsletter coming through your door in the next couple of weeks with more info and check out our web page. <a href="http://www.hertsmere.gov.uk/newlocalplan">www.hertsmere.gov.uk/newlocalplan</a>	You'll be able to have your say on some potential sites for housing and employment in the borough from this Thursday (25 Oct). Visit <a href="http://www.hertsmere.gov.uk/newlocalplan">www.hertsmere.gov.uk/newlocalplan</a> (bitly this link)	Photo of team with waste vehicle  Facebook reach 4,655 Facebook engagements 659 Twitter impressions 888 Twitter engagements 5
24 October	From tomorrow (25 Oct) you'll be able to have your say on some potential sites for housing and employment in the borough. Find out more by watching our short video clip and by visiting <a href="http://www.hertsmere.gov.uk/newlocalplan">www.hertsmere.gov.uk/newlocalplan</a>		Photo of team with waste vehicle  Facebook reach 1,202 Facebook engagements 110
25 October	Until 20 December you can have your say on some potential sites for housing and employment in the borough. Find out more by visiting. <a href="http://www.hertsmere.gov.uk/newlocalplan">www.hertsmere.gov.uk/newlocalplan</a>  (FACEBOOK BOOSTED BOROUGH WIDE UNTIL 19 December)	Until 20 December you can have your say on some potential sites for housing and employment in the borough. Find out more by visiting <a href="http://www.hertsmere.gov.uk/newlocalplan">www.hertsmere.gov.uk/newlocalplan</a> (PINNED TWEET)	Photo of team with waste vehicle  Facebook reach 5,916 Facebook engagements 503 Twitter impressions 5,824 Twitter engagements 43
31 October	You can drop in to any of five exhibitions that we are holding across the borough in November where you can see for yourselves the potential sites for housing and employment that have been put forward as we continue to plan for the growth we need in the borough over the next 15 years or so. Find out more at <a href="http://www.hertsmere.gov.uk/newlocalplan">www.hertsmere.gov.uk/newlocalplan</a>	We're holding five exhibitions during November where you can find out more about our new Local Plan. Visit <a href="http://www.hertsmere.gov.uk/newlocalplan">www.hertsmere.gov.uk/newlocalplan</a> (bitly the link) for more info	The infographic with all the five exhibitions on it. Facebook reach 1,231 Facebook engagements 72 Twitter impressions 703 Twitter engagements 2
31 October	In this short video clip, our Portfolio Holder for Planning, Councillor Dr Harvey Cohen, explains more about the work to develop our new Local Plan. You can also find out how you can have your say about potential sites for housing and employment that have been put forward by landowners and developers. Visit <a href="http://www.hertsmere.gov.uk/newlocalplan">www.hertsmere.gov.uk/newlocalplan</a> for more info and details of forthcoming exhibitions	Our Portfolio Holder for Planning, Cllr Harvey Cohen, explains more in this short video clip about the work to develop our new Local Plan and how to have your say. (YouTube link)	Link to YouTube video  Facebook reach 2,627 Facebook engagements 243 Twitter impressions 750 Twitter engagements 8
2 November 11am	We hope you can find the time to drop in to the first of our exhibitions about the new Local Plan. It's in Bushey next Wednesday (7 November). You will be able to see for yourselves some of the potential sites for housing and employment that have been put forward. We'd like to hear	The first of our exhibitions will take place in #Bushey next Wednesday (7 Nov). Hope to see you there. <a href="http://www.hertsmere.gov.uk/newlocalplan">www.hertsmere.gov.uk/newlocalplan</a> (bitly the link)	The infographic with the Bushey exhibition on it  Facebook reach 907 Facebook engagements 93

# Other Locations

	your views. Visit <a href="http://www.hertsmere.gov.uk/newlocalplan">www.hertsmere.gov.uk/newlocalplan</a>		Twitter impressions 706 Twitter engagements 1
5 November 10am	You can drop in to any of five exhibitions that we are holding across the borough this month where you can see for yourselves the potential sites for housing and employment that have been put forward as we continue to plan for the growth we need in the borough over the next 15 years or so. Find out more at <a href="http://www.hertsmere.gov.uk/newlocalplan">www.hertsmere.gov.uk/newlocalplan</a>	We're holding five exhibitions this month where you can find out more about our new Local Plan. Visit <a href="http://www.hertsmere.gov.uk/newlocalplan">www.hertsmere.gov.uk/newlocalplan</a> (bitly the link) for more info	The infographic with all the exhibitions on it  Facebook reach 918 Facebook engagements 65 Twitter impressions 1,271 Twitter engagements 19
6 November	We hope you can find the time to drop in to the first of our exhibitions about the new Local Plan in Bushey tomorrow (7 November). You will be able to see for yourselves some of the potential sites for housing and employment that have been put forward. We'd like to hear your views. Visit <a href="http://www.hertsmere.gov.uk/newlocalplan">www.hertsmere.gov.uk/newlocalplan</a>	The first of our exhibitions will take place in #Bushey tomorrow (7 Nov). Hope to see you there. <a href="http://www.hertsmere.gov.uk/newlocalplan">www.hertsmere.gov.uk/newlocalplan</a> (bitly the link)	The infographic with the Bushey exhibition on it  Facebook reach 341 Facebook engagements 7 Twitter impressions 772 Twitter engagements 2
7 November	We hope you can find the time to drop in to the first of our exhibitions about the new Local Plan in Bushey later this afternoon (7 November). You will be able to see for yourselves some of the potential sites for housing and employment that have been put forward. We'd like to hear your views. Visit <a href="http://www.hertsmere.gov.uk/newlocalplan">www.hertsmere.gov.uk/newlocalplan</a>	The first of our exhibitions will take place in #Bushey later this afternoon (7 Nov). Hope to see you there. <a href="http://www.hertsmere.gov.uk/newlocalplan">www.hertsmere.gov.uk/newlocalplan</a> (bitly the link)	The infographic with the Bushey exhibition on it  Facebook reach 476 Facebook engagements 14 Twitter impressions 682 Twitter engagements 2
7 November	Our first exhibition is just getting under way, with information about some potential sites for housing and employment that have been put forward for consideration by landowners and developers. The team will be at St Margaret's Sports Centre in Bushey until 8pm this evening. Visit <a href="http://www.hertsmere.gov.uk/newlocalplan">www.hertsmere.gov.uk/newlocalplan</a> for more info	Our team will be at St Margaret's Sports Centre in #bushey until 8pm tonight. <a href="http://www.hertsmere.gov.uk/newlocalplan">www.hertsmere.gov.uk/newlocalplan</a>	Photo of the team at the exhibition  Facebook reach 476 Facebook engagements 10 Twitter impressions 811 Twitter engagements 7
8 November	Around 200 people took the time to drop into our first exhibition about the new Local Plan last night at St Margaret's Sports Centre in Bushey. We have four more exhibitions elsewhere in the borough over the next couple of weeks where you can see for yourselves the potential sites for housing and employment that have been put forward. Visit <a href="http://www.hertsmere.gov.uk/newlocalplan">www.hertsmere.gov.uk/newlocalplan</a>	Around 200 people came along to our first exhibition at St Margaret's Sports Centre in #Bushey last night. Thank you for taking the time out. Four more exhibitions being held. Visit <a href="http://www.hertsmere.gov.uk/newlocalplan">www.hertsmere.gov.uk/newlocalplan</a> for more info.	Picture from the Bushey exhibition  Facebook reach 3,666 Facebook engagements 319 Twitter 795 Twitter impressions 6
9 November	We hope you can find the time to drop in to the second of our exhibitions about the new Local Plan in Potters Bar next Tuesday (13 November). You will be able to see for yourselves some of the potential sites for housing and employment that have been put forward. We'd like to hear your views. Visit <a href="http://www.hertsmere.gov.uk/newlocalplan">www.hertsmere.gov.uk/newlocalplan</a>	The second of our exhibitions will take place in #pottersbar next Tuesday (13 Nov). Hope to see you there. <a href="http://www.hertsmere.gov.uk/newlocalplan">www.hertsmere.gov.uk/newlocalplan</a> (bitly the link)	The infographic with Potters Bar exhibition on it  Facebook reach 1,024 Facebook engagements 158 Twitter impressions 727

# Other Locations

			<b>Twitter engagements 5</b>
10 November	We hope you can find the time drop in to the third of our exhibitions about the new Local Plan. It's in Borehamwood next Wednesday (14 November). You will be able to see for yourselves some of the potential sites for housing and employment that have been put forward. We'd like to hear your views. Visit <a href="http://www.hertsmere.gov.uk/newlocalplan">www.hertsmere.gov.uk/newlocalplan</a>	The third of our exhibitions will take place in #borehamwood next Weds (14 Nov). Hope to see you there. <a href="http://www.hertsmere.gov.uk/newlocalplan">www.hertsmere.gov.uk/newlocalplan</a> (bitly the link)	The infographic with Borehamwood exhibition on it  Facebook reach 4,714 Facebook engagements 275 Twitter impressions 681 Twitter engagements 4
12 November	We hope you can find the time to drop in to the second of our exhibitions about the new Local Plan. It's in Potters Bar tomorrow (13 November). You will be able to see for yourselves some of the potential sites for housing and employment that have been put forward. We'd like to hear your views. Visit <a href="http://www.hertsmere.gov.uk/newlocalplan">www.hertsmere.gov.uk/newlocalplan</a>	The second of our exhibitions will take place in #pottersbar tomorrow (13 Nov). Hope to see you there. <a href="http://www.hertsmere.gov.uk/newlocalplan">www.hertsmere.gov.uk/newlocalplan</a> (bitly the link)	The infographic with the Potters Bar exhibition on it  Facebook reach 1,357 Facebook engagements 297 Twitter impressions 521 Twitter engagements 5
13 November	We hope you can find the time to drop in to the second of our exhibitions about the new Local Plan. It's in Potters Bar later this afternoon (13 November). You will be able to see for yourselves some of the potential sites for housing and employment that have been put forward. We'd like to hear your views. Visit <a href="http://www.hertsmere.gov.uk/newlocalplan">www.hertsmere.gov.uk/newlocalplan</a>	The second of our exhibitions will take place in #pottersbar later this afternoon (13 Nov). Hope to see you there. <a href="http://www.hertsmere.gov.uk/newlocalplan">www.hertsmere.gov.uk/newlocalplan</a> (bitly the link)	Infographic with Potters Bar exhibition on it  Facebook reach 1,238 Facebook engagements 64 Twitter impressions 467 Twitter engagements 2
13 November	The latest Local Plan exhibition is currently taking place at Wylllyotts Theatre in Potters Bar. Would you live to give your view on the Plan? We are here until 8pm.	The latest Local Plan exhibition is currently taking place at Wylllyotts Theatre in Potters Bar. We are here until 8pm.	Photo from the exhibition  Facebook reach 305 Facebook engagements 12 Twitter Impressions 542 Twitter engagements 8
14 November	We hope you can find the time to drop in to the third of our exhibitions about the new Local Plan. It's in Borehamwood later this afternoon (14 November). You will be able to see for yourselves some of the potential sites for housing and employment that have been put forward. We'd like to hear your views. Visit <a href="http://www.hertsmere.gov.uk/newlocalplan">www.hertsmere.gov.uk/newlocalplan</a>	The third of our exhibitions will take place in #borehamwood later this afternoon (14 Nov). Hope to see you there. <a href="http://www.hertsmere.gov.uk/newlocalplan">www.hertsmere.gov.uk/newlocalplan</a> (bitly the link)	Infographic with Borehamwood exhibition on it  Facebook reach 2,427 Facebook engagements 90 Twitter impressions 974 Twitter engagements 11
15 November	Find out more about the Local Plan and forthcoming exhibitions (e-alert about how many people had attended the exhibitions to date	Nearly 900 people have attended our Local Plan exhibitions so far (e-alert)	E-alert link  Facebook reach 408 Facebook engagements 14 Twitter impressions 782 Twitter engagements 3



# Other Locations

16 November	We hope you can find the time to drop in to the fourth of our exhibitions about the new Local Plan. It's in Shenley next Wednesday (21 November). You will be able to see for yourselves some of the potential sites for housing and employment that have been put forward. We'd like to hear your views. Visit <a href="http://www.hertsmere.gov.uk/newlocalplan">www.hertsmere.gov.uk/newlocalplan</a>	The fourth of our exhibitions will take place in #shenley next Weds (21 Nov). Hope to see you there. <a href="http://www.hertsmere.gov.uk/newlocalplan">www.hertsmere.gov.uk/newlocalplan</a> (bitly the link)	Shenley infographic  Facebook reach 858 Facebook engagements 11 Twitter impressions 706 Twitter engagements 2
17 November	We hope you can find the time to drop in to the last of our series of exhibitions about the new Local Plan. It's in Radlett next Thursday (22 November). You will be able to see for yourselves some of the potential sites for housing and employment that have been put forward. We'd like to hear your views. Visit <a href="http://www.hertsmere.gov.uk/newlocalplan">www.hertsmere.gov.uk/newlocalplan</a>	Our final exhibition will take place in #radlett next Thursday (22 Nov). Hope to see you there. <a href="http://www.hertsmere.gov.uk/newlocalplan">www.hertsmere.gov.uk/newlocalplan</a> (bitly the link)	Infographic with Radlett exhibition on it  Facebook reach 508 Facebook engagements 9 Twitter impressions 727 Twitter engagements 8
21 November	We hope you can find the time to drop in to the fourth of our exhibitions about the new Local Plan in Shenley later this afternoon (21 November). You will be able to see for yourselves some of the potential sites for housing and employment that have been put forward. We'd like to hear your views. Visit <a href="http://www.hertsmere.gov.uk/newlocalplan">www.hertsmere.gov.uk/newlocalplan</a>	The fourth of our exhibitions will take place in #shenley later this afternoon (21 Nov). Hope to see you there. <a href="http://www.hertsmere.gov.uk/newlocalplan">www.hertsmere.gov.uk/newlocalplan</a> (bitly the link)	Infographic with Shenley exhibition on it  Facebook reach 687 Facebook engagements 10 Twitter impressions 835 Twitter engagements 0
21 November	We hope you can find the time to drop in to our final exhibition about the new Local Plan. It's in Radlett tomorrow (22 November). You will be able to see for yourselves some of the potential sites for housing and employment that have been put forward. We'd like to hear your views. Visit <a href="http://www.hertsmere.gov.uk/newlocalplan">www.hertsmere.gov.uk/newlocalplan</a>	Our final exhibition will take place in #radlett tomorrow (22 Nov). Hope to see you there. <a href="http://www.hertsmere.gov.uk/newlocalplan">www.hertsmere.gov.uk/newlocalplan</a> (bitly the link)	Infographic with Radlett exhibition on it  Facebook reach 357 Facebook engagements 8 Twitter impressions 892 Twitter engagements 1
22 November	We hope you can find the time to drop in to our final exhibition about the new Local Plan. It's in Radlett later this afternoon (22 November). You will be able to see for yourselves some of the potential sites for housing and employment that have been put forward. We'd like to hear your views. Visit <a href="http://www.hertsmere.gov.uk/newlocalplan">www.hertsmere.gov.uk/newlocalplan</a>	Our final exhibition will take place in #radlett later this afternoon (22 Nov). Hope to see you there. <a href="http://www.hertsmere.gov.uk/newlocalplan">www.hertsmere.gov.uk/newlocalplan</a> (bitly the link)	Infographic with Radlett exhibition on it  Facebook reach 846 Facebook engagements 54 Twitter impressions 1053 Twitter engagements 2
27 November	Were you among the 1,200 people who attended our Local Plan exhibitions? What did you think? Link to news release e-alert.	Ditto to Facebook post	News release e-alert  Facebook reach 395 Facebook engagements 57

Other Locations

			Twitter impressions 1418 Twitter engagements 0
5 December	Hertsmere News is being delivered this week! This edition includes a two-page spread on the new Local Plan...(etc)	Ditto to Facebook post	Front cover of Hertsmere News  Facebook reach 559 Facebook engagements 26 Twitter impressions 543 Twitter engagements 6
7 December	Hertsmere News is being delivered this week! This edition includes a two page spread on the new Local Plan...(etc)	Ditto to Facebook post	Front cover of Hertsmere News  Facebook reach 414 Facebook engagements 9 Twitter impressions 400 Twitter engagements 2
7 December	As we continue to plan for growth in the borough, you can still have your say on some potential sites for housing and employment that have been put forward by landowners and housebuilders. Visit <a href="http://www.hertsmere.gov.uk/newlocalplan">www.hertsmere.gov.uk/newlocalplan</a> for more information and details of how you can have your say. This phase of engagement continues until midnight on 20 December.	Ditto to Facebook post	Give us your views poster  Facebook reach 2,389 Facebook engagements 149 Twitter impressions 350 Twitter engagements 0
8 December	As we continue to plan for growth in the borough, you can still have your say on some potential sites for housing and employment that have been put forward by landowners and housebuilders. Visit <a href="http://www.hertsmere.gov.uk/newlocalplan">www.hertsmere.gov.uk/newlocalplan</a> for more information and details of how you can have your say. This phase of engagement continues until midnight on 20 December.	As we continue to plan for growth in the borough, you can still have your say on some potential sites for housing and employment. Visit <a href="http://www.hertsmere.gov.uk/newlocalplan">www.hertsmere.gov.uk/newlocalplan</a> for more information. This phase of engagement continues until midnight on 20 December.	'Give us your views' poster  Facebook reach 347 Facebook engagements 0 Twitter impressions 429 Twitter engagements 0
8 December (repeated)	As we continue to plan for growth in the borough, you can still have your say on some potential sites for housing and employment that have been put forward by landowners and housebuilders. Visit <a href="http://www.hertsmere.gov.uk/newlocalplan">www.hertsmere.gov.uk/newlocalplan</a> for more information and details of how you can have your say. This phase of engagement continues until midnight on 20 December.	Ditto to Facebook content	Give us your views poster  Facebook reach 366 Facebook engagements 1 Twitter impressions 351 Twitter engagements 2
9 December	As we continue to plan for growth in the borough, you can still have your say on some potential sites for housing and employment that have been put forward by landowners and housebuilders. Visit <a href="http://www.hertsmere.gov.uk/newlocalplan">www.hertsmere.gov.uk/newlocalplan</a> for	Ditto to Facebook content	Give us your views poster  Facebook reach 431 Facebook engagements 15

# Other Locations

	more information and details of how you can have your say. This phase of engagement continues until midnight on 20 December.		Twitter impressions 534 Twitter engagements 24
10 December	As we continue to plan for growth in the borough, you can still have your say on some potential sites for housing and employment that have been put forward by landowners and housebuilders. Visit <a href="http://www.hertsmere.gov.uk/newlocalplan">www.hertsmere.gov.uk/newlocalplan</a> for more information and details of how you can have your say. This phase of engagement continues until midnight on 20 December.	Ditto to Facebook content	Give us your views poster  Facebook reach 341 Facebook engagements 3 Twitter impressions 322 Twitter engagements 0
10 December	Hertsmere News is out now! This edition includes a two-page spread on the new Local Plan...etc	Ditto to Facebook content	Hertsmere News front cover  Facebook reach 446 Facebook engagements 7 Twitter impressions 319 Twitter engagements 1
11 December	As we continue to plan for growth in the borough, you can still have your say on some potential sites for housing and employment that have been put forward by landowners and housebuilders. Visit <a href="http://www.hertsmere.gov.uk/newlocalplan">www.hertsmere.gov.uk/newlocalplan</a> for more information and details of how you can have your say. This phase of engagement continues until midnight on 20 December.	As we continue to plan for growth in the borough, you can still have your say on some potential sites for housing and employment. Visit <a href="http://www.hertsmere.gov.uk/newlocalplan">www.hertsmere.gov.uk/newlocalplan</a> for more information. This phase of engagement continues until midnight on 20 December.	'Give us your views' pic  Facebook reach 259 Facebook engagements 0 Twitter impressions 348 Facebook engagements 0
12 December	Hertsmere News is out now! This edition includes a two-page spread on the new Local Plan...etc	Ditto to Facebook content	Hertsmere News front cover  Facebook reach 2,219 Facebook engagements 111 Twitter impressions 360 Twitter engagements 3
12 December	As we continue to plan for growth in the borough, you can still have your say on some potential sites for housing and employment that have been put forward by landowners and housebuilders. Visit <a href="http://www.hertsmere.gov.uk/newlocalplan">www.hertsmere.gov.uk/newlocalplan</a> for more information and details of how you can have your say. This phase of engagement continues until midnight on 20 December.	As we continue to plan for growth in the borough, you can still have your say on some potential sites for housing and employment. Visit <a href="http://www.hertsmere.gov.uk/newlocalplan">www.hertsmere.gov.uk/newlocalplan</a> for more information. This phase of engagement continues until midnight on 20 December.	'Give us your views' poster Facebook reach 1,650 Facebook engagements 95 Twitter impressions 476 Twitter engagements 6

Other Locations

13 December	Have you commented on the Hertsmere Local Plan? If not, you still have a week in which to express your views (link to e-alert of news release)	Ditto to Facebook content	E-alert  Facebook reach 440 Facebook engagements 6 Twitter impressions 495 Twitter engagements 5
13 December	As we continue to plan for growth in the borough, you can still have your say on some potential sites for housing and employment that have been put forward by landowners and housebuilders. Visit <a href="http://www.hertsmere.gov.uk/newlocalplan">www.hertsmere.gov.uk/newlocalplan</a> for more information and details of how you can have your say. This phase of engagement continues until midnight on 20 December.	Ditto to Facebook content	Give us your views poster  Facebook reach 565 Facebook engagements 6 Twitter impressions 490 Twitter engagements 3
14 December	As we continue to plan for growth in the borough, you can still have your say on some potential sites for housing and employment that have been put forward by landowners and housebuilders. Visit <a href="http://www.hertsmere.gov.uk/newlocalplan">www.hertsmere.gov.uk/newlocalplan</a> for more information and details of how you can have your say. This phase of engagement continues until midnight on 20 December.	Ditto to Facebook content	Give us your views poster  Facebook reach 331 Facebook engagements 9 Twitter impressions 408 Twitter engagements 0
15 December	Hertsmere News is out now! This edition includes a two-page spread on the new Local Plan...etc	Ditto to Facebook content	Hertsmere News front cover  Facebook reach 625 Facebook engagements 16 Twitter impressions 624 Twitter engagements 0
16 December	As we continue to plan for growth in the borough, you can still have your say on some potential sites for housing and employment that have been put forward by landowners and housebuilders. Visit <a href="http://www.hertsmere.gov.uk/newlocalplan">www.hertsmere.gov.uk/newlocalplan</a> for more information and details of how you can have your say. This phase of engagement continues until midnight on 20 December	Ditto to Facebook content	Give us your views poster  Facebook reach 764 Facebook engagements 16 Twitter impressions 445 Twitter engagements 1
17 December	As we continue to plan for growth in the borough, you can still have your say on some potential sites for housing and employment that have been put forward by landowners and housebuilders.	Ditto to Facebook content	Give us your views poster  Facebook reach 494 Facebook engagements 23



# Other Locations

	Visit <a href="http://www.hertsmere.gov.uk/newlocalplan">www.hertsmere.gov.uk/newlocalplan</a> for more information and details of how you can have your say. This phase of engagement continues until midnight on 20 December		Twitter impressions 485 Twitter engagements 3
18 December	As we continue to plan for growth in the borough, you can still have your say on some potential sites for housing and employment that have been put forward by landowners and housebuilders. Visit <a href="http://www.hertsmere.gov.uk/newlocalplan">www.hertsmere.gov.uk/newlocalplan</a> for more information and details of how you can have your say. This phase of engagement continues until midnight on 20 December	Ditto to Facebook content	Give us your views poster  Facebook reach 384 Facebook engagements 5 Twitter impressions 429 Twitter engagements 0
18 December	Hertsmere News is out now! This edition includes a two-page spread on the new Local Plan...etc	Ditto to Facebook content	Hertsmere News front cover  Facebook reach 466 Facebook engagements 8 Twitter impressions 455 Twitter engagements 3
19 December	As we continue to plan for growth in the borough, you can still have your say on some potential sites for housing and employment that have been put forward by landowners and housebuilders. Visit <a href="http://www.hertsmere.gov.uk/newlocalplan">www.hertsmere.gov.uk/newlocalplan</a> for more information and details of how you can have your say. This phase of engagement continues until midnight on 20 December	Ditto to Facebook content	Give us your views poster  Facebook reach 306 Facebook engagements 1 Twitter impressions 495 Twitter engagements 4
20 December	Today is the final day to have your say on the latest phase of the Local Plan to decide on potential sites for housing and employment. Visit <a href="http://www.hertsmere.gov.uk/newlocalplan">www.hertsmere.gov.uk/newlocalplan</a> to give your views. The consultation closes at midnight	Ditto to Facebook content	Give us your views poster  Facebook reach 1029 Facebook engagements 53 Twitter impressions 1318 Twitter engagements 21

**9. Appendix 2 Press cuttings and Newsletter**

# My Radlett News

January 2019

## Councillor delighted with community engagement

Written by Alex Pearson

Residents across Hertsmere, including Radlett, attended exhibitions to discuss the latest phase of the Local Plan.

Residents went to the Radlett Centre to express their concerns to staff and local councillors who were delighted with the level of public interest in the exhibition, which showed potential housing and employment sites put forward by landowners and developers for inclusion in the plan.

Around 150 visitors attended the exhibition held at The Radlett Centre on November 22. Other exhibitions included Potters Bar, Bushey, Borehamwood and Shenley.

These comments will now be used for the publication of the draft Local Plan in the New Year. The plan will then be submitted to a planning inspector for approval.

Councillor Dr Harvey Cohen, portfolio holder for planning and localism at Hertsmere Borough Council, said: "We are really pleased with the level of engagement from the public during these exhibitions and the comments provided at these events and via the online consultation portal will enable us to plan for development on the most appropriate sites in the borough."



Hertsmere Council is delighted with the level of public interest in the exhibition

Once finalised and adopted in 2021, the plan will outline where development should take place in the borough over the next 15 years.

For more information, get online and visit [www.hertsmere.gov.uk/newlocalplan](http://www.hertsmere.gov.uk/newlocalplan)



# My Bushey News

January 2019

## Hundreds of residents attend Local Plan exhibition

Written by Alex Pearson

**R**esidents across Hertsmere, including Bushey, have attended exhibitions to discuss the latest phase of the Local Plan which sets out the future development of the district.

Bushey saw one of the highest turnouts of residents as they expressed their concerns to staff and local councillors who were delighted with the level of public interest in the exhibition. The event showed potential housing and employment sites that have been put forward by landowners and developers for inclusion in the plan.

Around 250 visitors attended the exhibition held at St Margaret's Sports Centre in Bushey. Other exhibitions were held at Potters Bar, Radlett, Borehamwood and Shenley.

These comments will now be used for the publication of the draft Local Plan in the new year. The plan will then be submitted to a planning inspector for approval.

Councillor Dr Harvey Cohen, portfolio holder for planning and localism at Hertsmere Borough Council, said: "We are really pleased with the level of engagement from the public during these exhibitions and the comments provided at these events and via the online consultation portal will



**More than 1,200 people attended Local Plan exhibitions across Hertsmere**

enable us to plan for development on the most appropriate sites in the borough.

"If you have not been able to attend any of the exhibitions, then you still have the chance to comment through the portal or by writing to the planning strategy team at the civic offices.

"Remember that not all sites will need to be allocated and residents' views will help us to decide which locations are the most appropriate."

The plan will outline where development should take place in the borough over the next 15 years.



# Herts Advertiser Online

London Colney and Radlett citizens invited to give suggestions for Hertsmere Local Plan

PUBLISHED: 17:00 31 October 2018 | Fraser Whieldon



Hertsmere Borough Council portfolio holder for planning Dr Harvey Cohen.

London Colney and Radlett citizens are being invited to see potential sites for Hertsmere Borough Council's Local Plan.



Enter your email:

[Our Privacy Policy](#)

**COME ALONG TO AN EXHIBITION ON THE POTENTIAL SITES FOR HOUSING AND EMPLOYMENT IN HERTSMERE OVER THE NEXT 15 YEARS**

A chance to share what you value about our borough and help shape its future

\*\*\*\*\*

Wednesday 7 November 2018 - St Margaret's Sports Centre, Bushey, WD23 1DT

Tuesday 13 November 2018 - Wyllyotts Centre, Potters Bar, EN6 2HN

Wednesday 14 November 2018 - St Teresa's Parish Hall, Shenley Road, Borehamwood, WD6 1TG

Wednesday 21 November 2018 - Shenley Primary School, London Road, WD7 9DX

Thursday 22 November 2018 - Radlett Centre, Aldenham

## COUNTRYPHILE

### Nature's master builders

Wasp Soldier

Recently we, as a family (minus two of the kids), visited The Lodge RSPB reserve in Sandy, Bedfordshire. I had never been before, which is perhaps amiss of me as a birdwatcher as it is the headquarters of the Royal Society for the Protection of Birds or RSPB and only 45 minutes drive from home.

Sandridge church to celebrate Harvest Festival after 'extremely challenging year' for farmers

## DIGITAL EDITION

Read the The Herts Advertiser e-edition

[E-edition](#)

## Newsletter Sign Up

Herts Advertiser weekly newsletter  
Email Address\*

Email

Name\*

Name

- ☐ Keep me up to date on special promotions, products and services from Archant Community Media Limited
- ☐ I am happy for Archant Community Media Ltd to contact me on behalf of third parties (we will not share your information with these third parties unless you give us consent to do so)

☐ Sign up to receive our regular email newsletter

[JOIN](#)

[Our Privacy Policy](#)

## MOST READ STORIES



**Brandy Lane** Sinkhole opens up in St Albans

St Albans sinkhole: New

Centre, Bushey, WD23 1DT  
 Tuesday 13 November 2018 - Wyllyotts Centre, Potters  
 Bar, EN6 2HN  
 Wednesday 14 November 2018 - St Teresa's Parish Hall,  
 Shenley Road, Borehamwood, WD6 1TG  
 Wednesday 21 November 2018 - Shenley Primary School,  
 London Road, WD7 9DX  
 Thursday 22 November 2018 - Radlett Centre, Aldenham  
 Avenue, WD7 8HL  
 Drop in between 4pm and 8pm

PLANNING FOR GROWTH  
**LOCAL PLAN**  
 HERTSMERE



www.hertsmere.gov.uk/newlocalplan

The list of exhibitions where people can see the potential sites for the Hertsmere Local Plan.


The council is promoting a series of exhibitions where people can see potential sites for housing and employment which have been put forward for the Plan.

Hertsmere's portfolio holder for planning, Harvey Cohen, said: "With pressure to find land for at least 500 more new homes each year in the borough and land for employment, leisure space, community facilities and other infrastructure, standing still is not an option and we need to plan for the growth that's required through our new Local Plan.

"We won't need to allocate all the sites for development that have been put forward, so we are asking for your help in deciding which are the most appropriate locations."

There is an exhibition at the Radlett Centre on Thursday, November 22 and Shenley Primary School the day after, both between 4pm and 8pm.

#### MOST READ STORIES

- 1  **Breeding house** Sinkhole opens up in St Albans
- 2  St Albans sinkhole: New photo shows depth of Cedar Court chasm
- 3  Homes evacuated as firefighters tackle St Albans flat fire
- 4  **Updated** County Council releases update about St Albans sinkhole
- 5  Harpenden campaigners criticise 'flawed' Luton Airport expansion plan

#### Show Job Lists

Keywords:

e.g. Sales Manager

Location:

e.g. Norfolk

Search

# Borehamwood & Elstree Times

ONLINE

NEWS

7th November

## London Colney campaigners call on Hertsmere to engage in village

By Nathan Louis  
Reporter



Brett Ellis, who leads Campaign for Colney, a pressure group based in London Colney.

**Campaigners fighting a mooted 4,000 plus home garden village say they will hold a silent protest to demonstrate the way in which they have been "silenced" during a consultation.**

    1 comment

As part of Hertsmere's local plan, a new garden village is proposed on the outskirts of London Colney close to the M25 and Tyttenhanger.

It would include thousands of new homes as well as new schools and surgeries.

Brett Ellis, who lives in London Colney, has been fighting for months against the possible development which he believes will "triple" the size of London Colney.

Hertsmere Borough Council is hosting five exhibitions across the borough but not in London Colney.

The green belt land in question for development falls within Hertsmere however people living in London Colney, for which this project would most affect, live in St Albans district.

Mr Ellis is demanding representatives from Hertsmere engage with people living in his village. He ran a poll in his group, **Campaign for Colney**, and more than 100 people unanimously agreed the council should organise meetings in London Colney.



MOST READ

COMMENTED

1

Drugs, cash, and mobile phone seized during raid

2

How you can honour Remembrance Sunday in Borehamwood

3

14-year-old last seen ten days ago

4

Severe delays on A1 and in Borehamwood, Mill Hill, and Arkley tonight

5

Famous Coca-Cola truck coming to Borehamwood

6



### *An aerial view of the proposed garden village site*

At a public exhibition at Shenley Primary School on November 21, Mr Ellis and fellow protesters say they will tape their mouths to signify how they feel "silenced" by the local plan consultation.

He said: "This will help show the strength of local feeling against the proposed Redwell development, as well as protect the green belt and demand that Hertsmere belatedly fully engage with London Colney residents."

Cllr Harvey Cohen, who is heading up the local plan in Hertsmere, says the exhibition in Shenley provides an opportunity for those in London Colney to engage in the process.

He said: "We want to hear views from London Colney and Colney Heath residents. That's why the council's communications team has been issuing a raft of publicity over recent weeks, including online promotion, advertising on our waste vehicles and distributing newsletters to households in London Colney and Colney Heath and other areas.

"Our publicity explains what stage we are at with developing our new Local Plan and the stages yet to come, which will bring further opportunities for engagement and consultation, including with residents outside our borough.

"Residents from neighbouring boroughs and districts are also welcome to come along to any of our five exhibitions that are taking place this month. There's one at Shenley Primary School on 21 November between 4pm and 8pm."

Visit [www.hertsmere.gov.uk/newlocalplan](http://www.hertsmere.gov.uk/newlocalplan) to have your say online and find out more.

An exhibition is being held at St Margaret's Sports Centre in Bushey from 4pm-8pm today. (Wednesday).

   1 comment ▾

6  
Delays  
on  
roads  
and  
Met  
Office  
weather  
warning

7  
Hospitals  
left  
struggling  
as  
EU  
staff  
leave  
the  
country  
after  
Brexit

8  
Silent  
protest  
planned  
as  
campaigners  
demand  
they  
are  
noticed

9  
Youth  
Parliament  
at  
risk  
as  
funding  
is  
axed

10  
Burst  
water  
pipe,  
M11  
ripples  
and

## NEWS

### Campaign's silent protest against proposed garden village

By Nathan Louis

Campaigners fighting a mooted garden village of more than 4,000 homes will hold a silent protest to demonstrate the way in which they have been "silenced".

The a new garden village is proposed on the outskirts of London Colney close to the M25 and Tottenhanger as

part of Hertsmere Borough Council's local plan. It would include thousands of new homes as well as new schools and surgeries.

Brett Ellis, who lives in London Colney, has been fighting for months against the possible development which he believes will "triple" the size of London Colney.

Hertsmere Borough Coun-

cil is hosting five exhibitions across the borough but not in the village.

The green belt land on which the village is proposed falls within Hertsmere, but London Colney, which this project would most affect, is in St Albans district.

Mr Ellis is demanding that representatives from Hertsmere engage with people

living in this village. He ran a poll in protest group Campaign for Colney, and more than 100 people unanimously agreed the council should organise meetings in London Colney.

At a public exhibition at Shenley Primary School on November 21, Mr Ellis and fellow protesters say they will tape their mouths shut

to signify how they feel "silenced" by the local plan consultation. "This will help show the strength of local feeling against the proposed Redwell development, as well as protect the green belt and demand that Hertsmere be- lately fully engage with London Colney residents."

Cllr Harvey Cohen, who is

heading up the local plan in Hertsmere, says the exhibition in Shenley provides an opportunity for those in London Colney to engage in the process.

He said: "We want to hear views from London Colney and Colney Heath residents." Visit [www.hertsmere.gov.uk/newlocalplan](http://www.hertsmere.gov.uk/newlocalplan) to find out more.

P13



# Welwyn and Hatfield Times

## (Potters Bar Edition)

Wednesday 7 November 2018

**Potters Bar Edition**  
**TIMES**  
ARCHANT | [www.whtimes.co.uk](http://www.whtimes.co.uk) | Wednesday, November 7, 2018 **£1.00** No 1095

COUNTRY PROPERTIES  
country-properties.co.uk

## Fears new homes will turn 'Herts into London'

ANNE KUSLAK  
Anne.Kuslak@archant.co.uk

**Proposals to build new homes in Potters Bar as part of Hertsmere's Local Plan have met with mixed reactions from residents.**

Hertsmere Borough Council is gathering feedback on potential sites for housing and employment until Thursday, December 20, with the aim to build 500 new homes in Hertsmere each year for the next 15 years.

In Potters Bar, four sites with the potential to provide more than 250 homes are being considered - land west of Dugdale Hill and Baker Street, land north west of The Avenue (Potters Bar Golf Course), land south of Oakroyd Avenue and west of Barnet Road, and land south of Park Avenue and east of Southgate Road.

The land west of Dugdale Avenue is currently open fields and farm buildings, and the council is proposing turning it into a residential development with the potential capacity of 1,000 homes. The proposal includes a new local centre and a primary school, but there are concerns about the limited bus services in the area and the impact of noise from the M25.

The current golf course site would be changed to a residential development with the potential for 520 homes, while retaining a



Land near the Golf Course in Potters Bar could possibly be used for a garden suburb.

Picture: CHRIS FLANAGAN

nine-hole golf course. The new homes would include both flats and family housing, and would be served by existing bus services, doctors surgeries and schools.

Challenges and constraints include the increase in traffic on Darnley Lane from the development, and the loss of Green Belt land.

The land south of Oakroyd Avenue is currently rural land between Potters Bar and the M25, but would be turned into a development of 800 homes with a primary school and sports and leisure facilities.

This development would also provide both flats and family

housing, but would be potentially constrained by the need for increased GP provision and the impact on local highways.

Finally, the land south of Park Avenue is being considered for a residential development with 440 homes. This would provide a mix of housing for the community, but would be difficult to access via Southgate Road due to its proximity to an M25 junction.

Some residents expressed concerns that the new homes would cause overcrowding in the town. Steve Hobbs said: "We live on a small island with a growing population - if the infrastructure is proven to be in place prior to

any permission being granted it would be different, but we all know it's just a formality."

Colin Shepherds said: "The traffic is horrendous now, doctors overwhelmed. I've been a Potters Bar resident since 1953. Maybe it's time to move elsewhere - such a shame."

Residents also objected to building homes on Green Belt land. Mark Ward said: "Green Belt land is just that for a reason, so leave it alone. Once they start building on what was meant to be London's fresh air they won't stop."

Kim Webb said: "It's already a nightmare in the morning getting

out of Baker Street into Dancers Hill Road. The whole infrastructure will fall apart."

"There's a lack of school places already. It's just turning Hertsmere into London."

Many residents believe that Potters Bar does not have the necessary infrastructure to accommodate new housing. Rev Desberry said: "They will build the houses and plunk people in with no regard whatsoever for any infrastructure", while Len Biggs said: "I don't think any of the roads around where they're going to build will be big enough for the traffic."

However some residents acknowledged that Potters Bar is in need of new housing to support an increasing population.

Lynette Sullivan said: "We do need more housing. We have an ageing population who are staying in their homes longer. We need to encourage a working population to live in the area, use our shops and resources."

Chris Cook said: "Somehow we have to have more housing - a basic human need let's face it - and have people nearby to service an ageing population - they can't commute from up North."

"Also in the plan is to create 9,000 jobs so benefitting the local economy."

A public exhibition on the Local Plan will be held at the Wyllotts Centre in Potters Bar on Tuesday, November 13, between 1pm and 4pm.

P1

## NEWS

### Campaigner orders own leaflets after lack of council communication

A campaigner ordered 5,000 of his own leaflets to try and raise awareness of a major development after accusing the council of failing to deliver its own.

Miles Ponder, who lives in Bushey, is objecting to a potential development of around 550 homes in Bushey which has been put forward as an option in Hertsmere's

local plan.

Hertsmere Borough Council is in the midst of a series of exhibitions across the borough which is encouraging people living in the area to get involved in the consultation.

At an exhibition at St Margaret's sports centre in Bushey, which around 200 people attended, Mr Ponder

explained why he created his own leaflets.

He said: "Homes near Farm Way received nothing and we have demanded the council redistribute the leaflets."

"I've ordered 5,000 and by the end of the weekend, we will have delivered around 2,500."

"We were all devastated to hear about the proposals. No

one had heard about them. We found out on Facebook."

The council's official leaflet advertises exactly when exhibitions across the borough are taking place as well as a map of many of the major sites that have been put forward by landowners. But it appears many households have not received it.

Elstree & Borehamwood

Residents' Association has complained two housing estates in Borehamwood, including the Farriers, have not received leaflets either.

A spokesman for Hertsmere Borough Council said: "A communication method we have arranged is the delivery of our latest local plan newsletter, 'Planning for Growth', which we were aiming, as far

as possible, to reach every household in the borough, as well as being available to view on our website.

"We have received some reports of non-delivery of the newsletter."

"We have raised the reports of non-delivery through our agent, but it takes some time for these reports to be fully investigated by Royal Mail."

# Welwyn and Hatfield Times

## (Potters Bar Edition)

Online

### Fears new homes will turn 'Herts into London'

PUBLISHED: 18:00 10 November 2018 | Anne Suslak



Land near the Golf Course in Potters Bar could possibly be used for a garden suburb. Picture credit: Chris Flanagan.

**Proposals to build new homes in Potters Bar as part of Hertsmere's Local Plan have met with mixed reactions from residents.**

Our Privacy Policy

Hertsmere Borough Council is gathering feedback on potential sites for housing and employment until Thursday, December 20, with the aim to build 500 new homes in Hertsmere each year for the next 15 years.

In Potters Bar, four sites with the potential to provide more than 250 homes are being considered - land west of Dugdale Hill and Baker Street, land north west of The Avenue (Potters Bar Golf Course), land south of Oakroyd Avenue and west of Barnet Road, and land south of Park Avenue and east of Southgate Road.

The land west of Dugdale Avenue is currently open fields and farm buildings, and the council is proposing turning it into a residential development with the potential capacity of 1,300 homes. The proposal includes a new local centre and a primary school, but there are concerns about the limited bus services in the area and the impact of noise from the M25.

The current golf course site would be changed to a residential development with the potential for 570 homes, while retaining a nine-hole golf course. The new



#### Newsletter Sign Up

Welwyn Hatfield Times weekly newsletter

Email Address\*

Name\*

- ☐ Keep me up to date on special promotions, products and services from Archant Community Media Limited
- ☐ I am happy for Archant Community Media Ltd to contact me on behalf of third parties (we will not share your information with these third parties unless you give us consent to do so)

- ☐ Sign up to receive our regular email newsletter

JOIN

[Our Privacy Policy](#)

#### MOST READ STORIES

- 1

Updated Seven burglaries in 24 hours in Welwyn Garden City area
- 2

Updated Police helicopter over Potters Bar after fight
- 3

Two new shops in Hatfield's Galleria
- Police investigate after man

homes would include both flats and family housing, and would be served by existing bus services, doctors surgeries and schools.

Challenges and constraints include the increase in traffic on Darkes Lane from the development, and the loss of Green Belt land.

The land south of Oakroyd Avenue is currently rural land between Potters Bar and the M25, but would be turned into a development of 880 homes with a primary school and sports and leisure facilities.

This development would also provide both flats and family housing, but would be potentially constrained by the need for increased GP provision and the impact on local highways.

Finally, the land south of Park Avenue is being considered for a residential development with 440 homes. This would provide a mix of housing for the community, but would be difficult to access via Southgate Road due to its proximity to an M25 junction.

Some residents expressed concerns that the new homes would cause overcrowding in the town. Steve Hobbs said: "We live on a small island with a growing population - if the infrastructure is proven to be in place prior to any permission being granted it would be different, but we all know it's just a formality."

Colin Shepherdski said: "The traffic is horrendous now, doctors overwhelmed. I've been a Potters Bar resident since 1953. Maybe time to move elsewhere - such a shame."

Residents also objected to building homes on Green Belt land. Mark Ward said: "Green Belt land is just that for a reason, so leave it alone. Once they start building on what was meant to be London's fresh air they won't stop."

Kim Webb said: "It's already a nightmare in the morning getting out of Baker Street into Dancers Hill Road. The whole infrastructure will fall apart.


"There's a lack of school places already. It's just turning Hertfordshire into London."

Many residents believe that Potters Bar does not have the necessary infrastructure to accommodate new housing. Bev Dewberry said: "They will build the houses and plonk people in with no regard whatsoever for any infrastructure", while Len Biggs said: "I don't think any of the roads around where they're going to build will be big enough for the traffic."

However some residents acknowledged that Potters Bar is in need of new housing to support an increasing population.

Lynette Sullivan said: "We do need more housing. We have an ageing population who are staying in their homes longer. We need to encourage a working population to live in the area, use our shops and resources."

Chris Cook said: "Somehow we have to have more housing - a basic human need let's face it - and have people nearby to service an ageing population - they can't commute from up North.



#### Show Job Lists

Keywords:

e.g. Sales Manager

Location:

e.g. Norfolk

Search



## Planning Finder

Find Planning Applications where you live

"Also in the plan is to create 9,000 jobs so benefitting the local economy."

A public exhibition on the Local Plan will be held at the Wyllots Centre in Potters Bar on Tuesday, November 13, and residents are welcome to drop in any time between 4pm and 8pm.

Residents can also give their views on the proposals until midnight on Thursday, December 20 at <https://hertsmere-consult.objective.co.uk/portal/> before the draft plan is submitted to the planning inspectorate.



# Borehamwood & Elstree Times

ONLINE

NEWS

14th November

## Meeting held in Borehamwood to discuss local plan in Hertsmere

By Nathan Louis  
Reporter



At St Teresa's last night.

Dozens of people packed into a church hall last night to find out about potential development in the area.

    0 comment

Cllr Harvey Cohen, responsible for leading the Local Plan in Hertsmere, spoke at St Teresa's Parish Hall in Borehamwood at the Elstree & Borehamwood Residents' Association (EBRA) meeting.

It was a record attendance for EBRA who host monthly meetings.

Cllr Cohen explained the importance of the public getting involved in the consultation period which ends on December 20.

Hertsmere Borough Council is seeking views on which sites may be most suitable for development after landowners put forward a number of suggestions to help meet the housing targets set by the government.

Questions were put forward to Cllr Cohen who explained not every site listed will be developed and said it was up to neighbours to come up with planning policy reasons for a site not to be developed.

These could include concerns over infrastructure, traffic, wildlife and more.

### MOST READ

### COMMENTED

1

Driver dies after car hits lorry on A1

2

Serious crash shuts A1 northbound

3

A1 reopens after fatal crash

4

Management company apologises after poppy sellers were moved on for 'health and safety reasons'

5

Postman dies after

The audience questioned loss of the green belt particularly around Elstree with some concerns raised about the possible loss of land for Cecil's Horse Sanctuary which could be turned into a care home.

Despite the planning committee approving outline planning permission for a primary school and homes in Potters Lane, some campaigners still claimed the area wasn't suitable for homes.

Cllr Cohen acknowledged infrastructure has to come but says it is out of the control of the borough council with issues like surgeries, schools, and roads under the responsibility of the county council and the clinical commissioning group.

Several councillors, who represent Elstree, Borehamwood, and Shenley, were in attendance and Cllr Cohen added that last night's meeting was an extra consultation opportunity ahead of an exhibition at St Teresa's Parish Hall today between 4pm and 8pm.

To have your say and sign up to take part in the consultation online, [click here](#).

You can also write to the council at: *Planning Strategy Team, Hertsmere Borough Council, Civic Offices, Elstree Way, Borehamwood, Herts, WD6 1WA.*

Elstree  
he  
collapsed  
in  
street

6

Crash  
on  
M1  
causes  
delays  
for  
commuters

7

Tribute  
to  
station  
master  
who  
has  
died  
aged  
72

# Borehamwood & Elstree Times

ONLINE

13th November

## Hertsmere to host local plan exhibition in Borehamwood

By Nathan Louis  
Reporter



Hertsmere Borough Council

People interested in having their say on possible development where they live have an opportunity tomorrow to find out more.

    0 comment

Hertsmere Borough Council is hosting its third of five exhibitions, this time in Borehamwood, tomorrow from 4pm-8pm.

The event, at St Teresa's Parish Hall in Shenley Road, opposite the council offices, is a chance for people who may have concerns or ideas to come forward and speak directly with councillors and council offices.

The council published a list of sites which have been put forward by landowners as potential sites for development as part of the local plan.

Around 500 homes need to be built a year in Hertsmere, according to government figures.

Tonight, Cllr Harvey Cohen, responsible for planning at the council, will be at the Elstree & Borehamwood Residents' Association meeting.

The meeting, which will begin shortly before 8pm, will discuss a number of issues across Borehamwood and Elstree before the local plan takes centre stage.

It will also take place at St Teresa's Parish Hall, although people should be aware that there will be a small fee to pay which goes towards funding future meetings.

Cllr Cohen will also be at the exhibition tomorrow.

### MOST READ

### COMMENTED

1

Driver dies after car hits lorry on A1

2

Serious crash shuts A1 northbound

3

A1 reopens after fatal crash

4

Management company apologises after poppy sellers were moved on for 'health and safety reasons'

5

Postman dies after he collapsed in street

# Welwyn and Hatfield Times

## (Potters Bar Edition)

Wednesday 21 November 2018

### Residents form campaign group against housing proposals for Potters Bar

**A group of Potters Bar residents have formed a campaign group to fight against Hertsmere Borough Council's proposal to build more houses in the town as part of the Local Plan.**

Hertsmere Council is gathering feedback on potential sites for development until Thursday, December 20, and held a public exhibition at the Wylyots Centre on Tuesday, November 13.

Some residents created a Facebook page, 'Potters Bar Residents Against 3,000 More Houses' arguing that the council failed to properly notify members of the public about the proposed developments and the meeting.

Potters Bar resident Shane McEvoy, who founded the Facebook page, said: "The council has done an abysmal job of telling people that this is about to happen. When I went to the meeting 90 per cent of people who I spoke to had found out through means such as Facebook."

"The council's posters said 'give us your views on how Hertsmere could grow'. It doesn't say 'we're going to build this many houses across the borough, have your say'. The deadline for residents to comment on this massive development is December 20 and they're putting less than one social media post out a day."

The sites being considered for development are land west of Dugdale Hill and Baker Street, land north west of The Avenue (Potters Bar Golf Course), land south of Oakroyd Avenue and west of Barnet Road, and land south of Park Avenue and east of Southgate Road.

Shane, who works in advertising at Flycast Media, believes the council did not spend enough money on social media advertising, and is considering spending his own money advertising the plans on Facebook.

The Facebook page now has more than 100 likes, and members have requested that the council extend the deadline so more people get a chance to comment.

Members' concerns about the Local Plan include fears that Potters Bar will not have enough schools, doctors surgeries and other facilities to support the development.

ANNE SUSLAK  
Anne.Suslak@hertsmere.gov.uk

and there will be an increase in traffic congestion.

Shane said: "There's only three schools and they're all full all the time. They've only planned for one more secondary school."

"I'm also concerned about flooding. I've lived in Potters Bar for 24 years and I live quite high above the flood plain, but every five years the whole street is flooded."

"If they build houses in the section of land between Barnet Road and Baker Street I think the flooding will become worse."

"I'm worried about air pollution and traffic. In Hertsmere car ownership is 10 per cent above the national average. The station car park is already completely full every morning - it's not coping with the traffic."

According to the council, nearly 900 people attended public exhibitions on the Local Plan held across Hertsmere, with nearly 400 people attending the event in Potters Bar.

Cllr Dr Harvey Cohen, portfolio holder for planning and localism, said: "We've used a wide range of communication channels to raise awareness of this phase of public engagement for our new Local Plan. Both of the council's main social media feeds, Facebook and Twitter, have been carrying regular posts, attracting thousands of

views, while we have also created videos, had coverage in the local media, advertising on the council's bin lorries and posters placed around the borough."

"In addition, newsletters have also been delivered to homes around the borough, while we have also contacted town and parish councils and residents associations about the plan."

The Government is currently reviewing its forecast on how many homes will be needed in Hertsmere, but it is expected that land for at least 500 new homes each year will be needed for the next 15 or more years. Land will also be needed to provide new jobs, leisure space, community facilities and other infrastructure.

Residents can give feedback via the online planning portal on the council's website, or they can write to the Planning Strategy Team at Hertsmere Borough Council's civic offices.

More information is available at [www.hertsmere.gov.uk/newlocalplan](http://www.hertsmere.gov.uk/newlocalplan).



Potters Bar resident Shane McEvoy.



Hertsmere Borough Council held an exhibition in Potters Bar to inform residents about the Local Plan.

Picture: JILL HELLARY

# Herts Advertiser Online

Historic London Colney may be “swamped” with housing from neighbouring Local Plan

PUBLISHED: 13:03 21 November 2018 | UPDATED: 13:03 21 November 2018 | Franki Berry



The 30 mph speed limit sign on Shenley Lane. Picture: Danny Loo

Historic villages in the south may soon be killed in a “swamp” of housing proposed to be built just over the district border, a councillor has warned.



Enter your email

[Our Privacy Policy](#)

Hertsmere Borough Council (HBC) are currently consulting on including at least 4,000 homes on the Tyttenhanger Estate in its Draft Local Plan.

The Green Belt site neighbours London Colney, close to Junction 22 of the M25 and by Coursers Road.

Coined the Redwell Garden Village, the proposal includes a secondary school, four primary schools, cycle routes, 60 per cent open space, new doctor's surgeries, and space for offices, shops and hotels.

Colney Heath St Albans district councillor Chris Brazier has called for the St Albans community to rally against overdevelopment by the border, warning it will “kill off a historic settlement”.

He said: “The potential growth around London Colney and Colney Heath bordering on St Albans must be resisted. It would mean the loss of huge areas of Green Belt, the loss of woodland and potential coalescence between Shenley, London Colney and Colney Heath.”

Cllr Brazier noted that Welwyn Hatfield Borough Council is also planning to develop the former Hatfield Aerodrome.

He said: “The emphasis must be on retaining local character, strengthening our shopping centres, securing economic growth, reinforcing neighbourhoods and creating new small neighbourhoods with the necessary infrastructure.”

“There should not be a loss of character, an erosion of London Colney's identity, the loss of Colney Heath and Smallford as Green Belt settlements.”



## COUNTRYPHILE

### Nature's master builders

Wasp Spider

Recently we, as a family (minus two of the kids), visited The Lodge RSPB reserve in Sandy, Bedfordshire. I had never been before, which is perhaps amiss

of me as a birdwatcher as it is the headquarters of the Royal Society for the Protection of Birds or RSPB and only 45 minutes drive from home.

## DIGITAL EDITION

Read the The Herts Advertiser e-edition

E-edition

## Newsletter Sign Up

Herts Advertiser weekly newsletter  
Email Address\*

Email

Name\*

Name

- ☐ Keep me up to date on special promotions, products and services from Archant Community Media Limited
- ☐ I am happy for Archant Community Media Ltd to contact me on behalf of third parties (we will not share your information with these third parties unless you give us consent to do so)

☐ Sign up to receive our regular email newsletter

JOIN

[Our Privacy Policy](#)

## MOST READ STORIES

St Albans is

1

Comment: Is the Evening Standard right about St Albans and Stevenage?



# Minuteman Press - online

## (Potters Bar)



[HOME](#) [WALES](#) [SCOTLAND](#) [NORTH WEST](#) [MIDLANDS](#) [SOUTH E](#)

### Consultation on housing near Potters Bar

November 21, 2018 by Michael

A consultation on housing plans for the Potters Bar area is underway.

The consultation has been set up to discuss housing proposals which may impact directly on Potters Bar and its residents, and it will run until December 20. Hertsmere Borough Council is seeking feedback on the Local Plan at the moment. Planners will consider the draft after its formal submission.

Some residents have contributed to the debate already. Although opinions have varied with regard to infrastructure provision, there is an awareness that population growth could necessitate action. Lynette Sullivan told the Welwyn Hatfield Times:

"We do need more housing. We have an ageing population who are staying in their homes longer. We need to encourage a working population to live in the area, use our shops and resources."

Chris Cook was in agreement that more accommodation is essential. Many additional jobs might be created in the region and workers will have to live somewhere. Proposals for housing often use brochure printing to showcase plans and projections to relevant parties.

Over 250 homes could be constructed in the immediate vicinity of Potters Bar. There are four sites which have been established as possible housing solutions. Some of this space is located near Park Avenue, but there is room for development next to Barnet Road too. While there is vacant land in the proximity of Baker Street, part of the local golf course may also be used.

# Borehamwood & Elstree Times

Friday 23 November, 2018

NEWS

21st November

## Row after London Colney Parish Council meeting clashes with Hertsmere local plan exhibition

By Nathan Louis  
Reporter



Brett Ellis, who leads Campaign for Colney, is concerned about potential development in and around London Colney.

**A campaigner fighting a garden village which could bring thousands of new homes has questioned a decision by his parish council to clash their meeting with a nearby exhibition.**

    0 comment

London Colney Parish Council has invited neighbours to a meeting in the village today to discuss what Cllr Malcolm Macmillan is describing as the "biggest crisis" for the village.

As part of Hertsmere Borough Council's local plan, a site near the M25 and Tyttenhanger has been put forward by the landowner for a new garden village which could see more than 4,000 homes, a primary school, and other amenities built.

As part of the borough council's local plan consultation, an exhibition is being held in Shenley today. No exhibition is taking place in London Colney, as it falls within St Albans district, but Shenley is the closest opportunity to find out more about the plans.

Campaigner Brett Ellis says he believes his parish council has "deliberately tried to scupper" a silent protest he was planning to hold in Shenley tonight, which has since been cancelled.

### MOST READ

### COMMENTED

1

Ram-raiders launch attack on cash machine

2

Police chase car through streets

3

Major road shut for emergency repairs

4

Morning update: Fatal crash shuts A10

5

Homes could be built anywhere if targets are ignored

# Welwyn and Hatfield Times

## (Potters Bar Edition)

Online

### Have your say on Potters Bar housing in Hertsmere's Local Plan

PUBLISHED: 15:07 17 October 2016 [Anne Sallis](#)



Hertsmere Borough Council is consulting on how best to develop the borough.

People in Potters Bar will soon be invited to have their say on the next stage of housing development in Hertsmere.



Enter your email

[Our Privacy Policy](#)

Hertsmere Borough Council is gathering feedback on a range of potential sites for housing and employment between Thursday, October 25 and Thursday, December 20, subject to executive approval. The sites have been put forward for possible inclusion in the borough's new Local Plan.

In Potters Bar, four sites with the potential to provide more than 250 new homes have been submitted for consideration. These are land west of Dugdale Hill and Baker Street, land north west of The Avenue (Potters Bar Golf Course), land south of Oakroyd Avenue and west of Barnet Road, and land south of Park Avenue and east of Southgate Road.

After engaging with the public, the council will prepare a full draft plan for further comment, which will then be submitted to the Planning Inspectorate. Once agreed, the Plan will outline where development should take place in the borough over the next 15 years. It is expected that land for at least 500 new homes each year will be needed across Hertsmere during that time, with additional land needed to provide new jobs, leisure space, community facilities and other infrastructure.

Cllr Dr Harvey Cohen, portfolio holder for planning and localism, said: "We had a really great response from the public, with many people attending events during the Issues and Options phase to give their views on the broad approaches to growth in the borough."

"Now we would like their views on the next stage, which outlines specific sites put forward for consideration by landowners and developers. Not all the sites will need to be allocated for development and residents' views will help us to decide which locations are the most appropriate."

"This feedback will enable us to finalise our sites for development and to pick the right areas to accommodate the new homes and employment sites we need."

Newsletters will be distributed to every household in the borough to explain more about the Local Plan process and how residents can give their views.

A public exhibition will be held at the Wylyots Centre in Potters Bar on Tuesday, November 13, and residents are welcome to drop in any time between 4pm and 8pm.

TOPIC PAGE

#### DIGITAL EDITION

**TIMES**

Read the Welwyn Hatfield Times e-edition

Right here, right now. It's free.

[Read the e-edition](#)

#### LOCAL BUSINESS DIRECTORY

local search 24

Looking for a...

Search radius

2 Miles

Search

Hertfordshire's trusted business finder

#### Newsletter Sign Up

Welwyn Hatfield Times weekly newsletter

Email Address\*

Name\*

Phone\*

☐ Keep me up to date on special promotions, products and services from Archant Community Media Limited

☐ I am happy for Archant Community Media Ltd to contact me on behalf of third parties (we will not share your information with these third parties unless you give us consent to do so)

☐ Sign up to receive our regular email newsletter

[JOIN](#)

[Our Privacy Policy](#)

drive24

DRIVE NOW SEE IT

#### MOST READ STORIES



Unleash some dance history in memory of Welwyn Garden City Club



Police search for man with gun at Hatfield and Potters Bar train stations



Emergency services at A16 M1 crash between Hatfield and Welwyn Garden City



Teen heads off as you try to steal booze from Welwyn Garden City sports club

# Borehamwood & Elstree Times

Friday 19 October, 2018

NEWS  
18th October

## Hertsmere releases list of sites which could be developed as part of Local Plan

By Heather Lewis  
Reporter



Campers in fields off Cowley Hill which has been given permission for a primary school and 78 homes. Picture: Lawrence North

Several sites which could be turned into housing across Hertsmere have been revealed.

45 comments

Hertsmere Borough Council has released a list of places across the borough which landowners would be willing to give up for new builds.

The council has been given a target of 500 homes a year as part of its Local Plan but with around 80 per cent of the borough defined as green belt, tough decision will have to be made to give the go-ahead to build on sites which is meant to be protected from development.

Not all of the sites listed below will be developed and the council will be consulting with all parties to find the places which are most suitable.

Listed below are the major developments which have been suggested. Click the link at the bottom of the page to see all sites which could be turned into housing.

### BOREHAMWOOD

Land south of Allum Lane, currently used as an equestrian centre and grazing – 280 homes.

Land north of Stapleton Road – 350 homes.

Land off Cowley Hill – 800 homes.

Land of Well End Road – 600 homes.

Elstree Way Corridor – 585 homes.

Land north of Barnet Lane – 320 homes.

Lyndhurst Farm, Green Street – 100 homes.

Old Haberdashers Sports Ground, Croxdale Road – 140 homes.

Organ Hall Farm, Theobald Street – 130 homes.

### BUSHEY

Land south east of Hart's Farm stables – up to 336 homes.

Land north of Farm Way, off Little Bushey Lane – 850 homes.

Bushey Golf and Country Club – the.

Hartshorne Country Club – 130 homes.

Hart's Farm, Little Bushey Lane – 130 homes.

Land south of Elstree Road – 180 retirement homes.

Oxhey Lane – 170 homes.

### MOST READ

### COMMENTED

1  
Most  
hero  
who  
didn't  
think  
twice  
about  
saying  
'distressed'  
stranger

2  
Closure  
of  
major  
road  
during  
school  
term  
labelled  
'ridiculous'

3  
Major  
delays  
due  
to  
emergency  
road  
closure

4  
Police  
hunting  
for  
this  
man

5  
Flats  
to  
be  
built  
in  
car  
park

6  
Delays  
on  
the  
A1,  
M25  
and  
M11  
as  
'working  
weeks  
draws  
to  
a  
sunny  
end

7  
'She  
was  
a

## RADLETT

Kemprow Farm, Crown Estate – 300 homes.

Home Farm – 360 homes.

Land south of Shenley Road – 230 homes.

Land west of Watling Street – 230 homes.

## SHENLEY

Land west of Porters Park Drive – 330 homes.

Harperbury Hospital – 230 homes + 206 homes already granted.

Rectory Farm – 370 homes.

Land north of Woodhall Lane – 380 homes.

Land south of Radlett Lane – 230 homes.

## SLATREE

Edgwarebury House Farm – 330 homes.

Land north of Centennial Park – 180 homes.

## POTTERS BAR

Land west of Dugdale Hill and Baker Street – 1,300 homes.

Potters Bar golf course – 370 homes.

Land south of Oakroyd Avenue and west of Barnet Road – 880 homes.

Land south of Park Avenue and east of Southgate Road – 640 homes.

## SOUTH MIMMS

Land north and west of South Mimms village – 1000+ homes.

## LONDON COLNEY/TYTENHANGER

4000+ home garden village, close to j22 of the M25.

## RABLEY GREEN

Between Shenley and the B936. 1,500 home garden village.

## LETCHMORE HEATH

Land west of Aldenham School – 300 homes.

*[Click here to see a list of all sites that have been put forward.](#)*

*[Click here to sign up to the consultation process and have your say.](#)*



45 comments

using my  
stranger  
but  
she  
was  
able  
to  
save  
my  
mum'

8

Man  
stabbed  
in  
town  
centre

9

Is  
this  
the  
worst  
patch-  
up  
job  
you  
have  
ever  
seen?

10

Concerns  
over  
plans  
to  
reduce  
bus  
service

[Read more >](#)



Get Involved with the news  
in your community

[Send your stories and photos now](#)



# Welwyn and Hatfield Times

## (Potters Bar Edition)

Online

**Potters Bar Edition**  
**TIMES**

**COUNTRY PROPERTIES**  
Real Estate  
[country-properties.co.uk](http://country-properties.co.uk)

ARCHANT } [www.whtimes.co.uk](http://www.whtimes.co.uk)
Wednesday, October 17, 2018 **£1.00** No 1092

**Tributes paid to devoted father**  
» Page 19



**Elin's mental health advice**  
» Page 16



## How would you like to see borough developed?

**People in Potters Bar will soon be invited to have their say on the next stage of housing development in Hertsmere.**

Hertsmere Borough Council will be gathering feedback on a range of potential sites for housing and employment between Thursday, October 25 and Thursday, December 20, subject to executive approval. The sites have been put forward for possible inclusion in the borough's new Local Plan.

In Potters Bar, four sites with the potential to provide more than 250 new homes have been submitted for consideration. These are land west of (A10/A10 Hill) and Baker Street, land north

**ARICE SUSLAN**  
Area Services and Community

west of The Avenue (Potters Bar Golf Course), land south of Oakwood Avenue and west of Bakers Road, and land south of Park Avenue and east of Southgate Road.

After engaging with the public, the council will prepare a full draft plan for further comment, which will then be submitted to the Planning Inspectorate. Once agreed, the Plan will outline where development should take place in the borough over the next 15 years. It is expected that land

for at least 500 new homes each year will be needed across Hertsmere during that time, with additional land needed to provide new jobs, leisure space, community facilities and other infrastructure.

Cllr Dr Harvey Cohen, portfolio holder for planning and localism, said: "We had a really great response from the public, with many people attending events during the Issues and Options phase to give their views on the broad approaches to growth in the borough. Now we would like their views on the next stage, which outlines specific sites put forward for consideration by landowners and developers. Not all the sites

will need to be allocated for development and residents' views will help us to decide which locations are the most appropriate.

This feedback will enable us to finalise our sites for development and to pick the right areas to accommodate the new homes and employment sites we need."

Newsletters will be distributed to every household in the borough to explain more about the Local Plan process and how residents can give their views.

A public exhibition will be held at the Wylyes Centre in Potters Bar on Tuesday, November 13, and residents are welcome to drop in any time between 4pm and 8pm.



Hertsmere Borough Council is consulting on how best to develop the borough.

Mr Ellis, who lives in London Colney, said: "The parish council saw the protest and they didn't like it. So they hurriedly put some flyers together to deliberately scupper the protest. I set up Campaign for Colney because the parish council weren't doing anything to oppose Hertsmere.

"Something like this has happened before last November. The parish council should stop playing party politics and put residents first because it is important we challenge planners face to face. But the parish council is taking away this opportunity as an act of self-harm on the village they purport to represent."



*The site put forward for a new garden village near the M25*

Chairman of London Colney Parish Council, Mr MacMillan has hit back and says Stand up for Colney is now in "full swing".

He said: "We decided to have this meeting a week before the Colney Heath public meeting. We didn't want to bring people out over two chilly nights so they can choose whether they want to come to us or go to Shenley. We will ensure all information at Shenley can be provided in London Colney.

"I was also told the protest had been cancelled due to lack of interest.

"We are facing the biggest planning crisis in the history of London Colney, alongside proposed developments such as the rail freight or garden village site in Park Street, as well as at Harperbury, Shenley Lane, and now Redwell."

The parish council leaflets were distributed to all homes in London Colney, according to Cllr Macmillan.

The exhibition in Shenley will take place at Shenley Primary School between 4pm and 8pm today.

The meeting in London Colney will take place at 6.30pm at the community centre in Caledon Road.

8

Emergency repairs causing delays this morning

9

Traffic builds up due to traffic light failure

10

Scams are costing people in Hertfordshire more than £15m a year

[Read more >](#)



Get involved with the news in your community

[Send your stories and photos now](#)

## Council 'not standing up to' homes plans

### Anger at campaign meeting clash

By Nathan Louis

A campaigner fighting a garden village on green belt land has questioned a decision by his parish council to hold a "crisis" meeting at the same time as a consultation event.

A landowner put forward a site near the M25 and Tyttenhanger for Hertsmere Borough Council's local plan for a new garden village with more than 4,000 homes, a primary school, and other amenities.

London Colney Parish Council invited neighbours to a meeting in the village on Wednesday to discuss the "biggest crisis" the village has ever faced.

But the meeting was held at the same time as an exhibition that was part of the council's local plan consultation.

No exhibition is taking place in London Colney, as it falls within St Albans district, so Shenley was the closest opportunity to find out



An aerial view of the

more about the plans.

Campaigner Brett Ellis, who cancelled a planned a silent protest that evening, questioned the decision to hold the meeting at the same time as the consultation event.

Mr Ellis, who lives in London Colney, said: "I set up Campaign for Colney because the parish council weren't doing anything to oppose Hertsmere.

"The parish council should put residents first because

it is important we challenge planners face to face. But the parish council is taking away this opportunity as an act of self-harm on the village they purport to represent."

Parish council chairman Cllr MacMillan hit back, saying, Stand up for Colney is now in "full swing".

He said: "We decided to have this meeting a week before the Colney Heath public meeting. We didn't want to bring people out over two chilly nights so they can choose whether they want to come to us or go to Shenley. We will ensure all information at Shenley can be provided in London Colney.

"We are facing the biggest planning crisis in the history of London Colney, alongside proposed developments such as the rail freight or garden village site in Park Street, as well as at Harperbury, Shenley Lane, and now Redwell."

The parish council leaflets were distributed to all homes in London Colney.

# Borehamwood & Elstree Times

Friday 23 November, 2018

NEWS

22nd November

## Councils could lose powers if it does not meet government housing targets

By Nathan Louis  
Reporter



Councils could lose control over where it builds new homes.

**Councils could lose control of where they build homes if they ignore government targets.**

   2 comments

Authorities across the country, including in Watford, Three Rivers, and Hertsmere, have been consulting with people about each of its local plans.

The local plan identifies how land could be used for future housing or building. In, Hertsmere and Three Rivers, a host of sites have been put forward and people are currently having their say on these sites.

In an interview with Nick Ferrari on LBC radio earlier this month, housing minister Kit Malthouse MP said the government are prepared to "up the ante" for both developers and councils to deliver new housing.

He said that if councils failed to hit a "certain percentage" in its plan, the government has the power to take the decisions out of the council's plan.

"If they drop below 85 percent of delivery they have to use an action plan, but if they drop below 25 percent delivery the government takes it out of their hands and they lose the ability to control a certain amount of housing in their area."

"We're putting big pressure on local authorities, big pressure on developers to come together."

St Albans District Council had to rush its local plan through after government intervention.

### MOST READ

### COMMENTED

1

Ram-raiders launch attack on cash machine

2

Police chase car through streets

3

Major road shut for emergency repairs

4

Morning update: Fatal crash shuts A10

5

Homes could be built anywhere if targets are ignored

6

Emergency repairs causing delays this morning

In exhibitions across Hertsmere, Cllr Harvey Cohen, responsible for planning, has repeatedly expressed the importance of meeting targets.

He said: "We do these consultations to find out where may be most suitable. If we don't, an independent planning inspector can come and choose where they like to build homes even if it may be completely unsuitable for the area."

Leader of Three Rivers District Council, Cllr Sara Bedford, has echoed Cllr Cohen and although she says many of the sites put forward will be "unwelcome to residents", the council can't just say "no", with the risk of control taken away.

Mayor of Watford Peter Taylor added: "This current government could not be clearer with councils. Any council that does not build new homes will lose all control of the process with their planning powers taken away. We've already seen them threaten this just next door in St Albans.

"However, we do need better infrastructure to keep up with our growth, which is why I am committed to delivering new on demand bus service and a cycle hire scheme for the town. We also need to make sure that we get the schools, bus links and doctors surgeries too. I am also determined that we have new council houses for local families who really need them."

   2 comments ▾

morning

7

Station  
redevelopment  
on  
track  
as  
work  
gets  
underway

8

Traffic  
builds  
up  
due  
to  
traffic  
light  
failure

9

Postman  
dies  
after  
he  
collapsed  
in  
street



# Welwyn and Hatfield Times

## (Potters Bar Edition)

Wednesday 12 December 2018

### Welwyn Hatfield to angle for Potters Bar Local Plan sites

**With Welwyn Hatfield Borough Council's 4,000-home shortfall in its Local Plan, its planners are now reaching out to Hertsmere for help.**

On October 24, Welwyn Hatfield Borough Council (WHBC's) Local Plan was deemed to be 'currently unsound' due to the shortfall against its mandate of 16,000 homes.

The council will announce a new call for sites in the New Year, and plans to meet again tomorrow (December 13) to move the plan further forward.

Cllr Stephen Boulton, executive member for planning, said: "We must prove to the inspector that we've explored all possible options to deliver the level of growth the borough needs for the future."

In so doing, the council notes that neighbouring Hertsmere may end up with enough potential sites to fulfil its mandated housebuilding programme, and possibly more besides.

Maybe enough to help their neighbours out in Welwyn Hatfield?

MIA JANKOWICZ  
Mia.jankowicz@whbc.org.uk

Working to a different time frame to WHBC, the sites have not been proposed formally by Hertsmere Borough Council (HBC) itself yet, and they may not all be viable for development.

WHBC also noted that HBC is using a projection model that could be revised, which could eventually put HBC under more pressure than currently.

Nonetheless, four potential sites have been spotted by the eagle eyes of WHBC planners - all near Potters Bar.

They include the former golf club, close to Welwyn Hatfield's border, which abruptly ceased trading on November 20.

The site, which forms part of the Green Belt and helps separate Potters Bar from Brookmans Park, has been identified by WHBC as "the site with the strongest relationship to Welwyn Hatfield", and has a potential capacity of 570 homes.

Residents have raised concerns

about urban sprawl around Potters Bar.

The golf course combined with the other three sites have a potential capacity for over 3,000 homes, according to WHBC.

The two authorities have a Memorandum of Understanding from May 2017 saying WBC would try to help WHBC out in this where possible, but nothing firm has been agreed.

In a draft letter to HBC, to be discussed on December 13, WHBC says: "Welwyn Hatfield would like to formally repeat the request it made ... that Hertsmere give consideration to whether it is in a position to meet some or all of Welwyn Hatfield's unmet housing needs."

WHBC's draft letter also raises the question over the impact of a potential plan for a 4,000-home garden village. The areas of search are all located near Potters Bar, approaching Welwyn Hatfield's border.

WHBC reiterated the need to give attention to the implications of building so many homes there, as well as the impact on Redwell Wood and other wildlife sites.

P8

# Welwyn and Hatfield Times

## (Potters Bar Edition)

Wednesday 12 December 2018

### Council told to submit new Local Plan by inspector

**Welwyn Hatfield Council has been sent back to the drawing board after its Local Plan fell 4,000 homes short of requirements.**

At a forthcoming meeting of the Cabinet Planning and Parking Panel on December 13, councillors will discuss what to do next after the inspector Melvyn Middleton told them to submit a new plan.

Councillors had been told to find sites for 14,000 new homes, but the submitted local plan only proposed 12,000.

In a letter to head of planning Colin Haigh on October 24, he said: "At some point, your council needs to determine what its approach to the Green Belt is going to be."

The council commissioned a consultation on the Green Belt in August, but Mr Middleton felt the council needs to make its mind up as to how much weight to give it.

He also pointed out: "Some of the proposed development sites

**MEIA JANKEWICZ**  
meia.jankewicz@architect.co.uk

are considered to be more harmful to the Green Belt than some land that is not proposed for development."

The council's report for the upcoming Cabinet meeting seized on one key possibility the inspector mentioned, though: that if they absolutely can't find Green Belt land that is acceptable to build on to meet targets, they might conceivably be allowed to build fewer houses.

The hearing sessions on November 6 and 7, involving umpteen councillors, developers and local residents' groups, all bringing their concerns to Mr Middleton, had included numerous discussions on whether the decision-making process itself was consistent.

Mr Middleton's letter batted these off, saying: "These are



1: Inspector Melvyn Middleton at a Local Plan hearing in 2017. R: Symonds Hyde fields.



Picture: WHICSAVE/SYMONDS HYDE

really decisions for yourself and your council rather than me."

He also addressed accusations of partisanship in the decision-making process, asking the council to undertake a "reality check" on how partisan some of these decisions really are.

However, he ultimately advised the council to examine this again for possible partisanship.

The council has now set out a new time frame for arriving at an acceptable Local Plan. The New Year will see a brand new call for sites and public

consultation process, with a new set of sites proposed by the summer.

There will be hearings in the autumn for all new sites, village sites and Symonds Hyde village, with a final adoption of the renewed plan by spring 2020.

P9  
(For Info)

# Borehamwood & Elstree Times

Friday 21 December, 2018

## NEWS

18th December

### Hertsmere local plan consultation ends on Thursday

By Nathan Louis  
Reporter



Land in Bushey which could be built on if selected in the local plan

**People have just two days left to make their views known about future housing and development in their area.**

   18 comments

Hertsmere Borough Council has been consulting with neighbours in the borough for the past couple of months about its local plan after a host of sites were put forward.

Public exhibitions were held across the borough and newsletters have been sent to some homes.

Landowners have put forward sites across the borough in every town and village, which could have an impact on where you live.

It is up to the council to decide where is most suitable to build the new houses, which are part of government targets.

A figure of around 7,500 homes up until 2036 has been set for Hertsmere.

If you have concerns about building near you or if you want to protect the green belt, now is the last chance to get your voice heard.

#### MOST READ

#### COMMENTED

1

Burglars  
attack  
people  
in  
home  
then  
steal  
car

2

Latest  
on  
the  
roads  
and  
rail  
this  
morning

3

BBC  
radio  
presenter  
delivers  
hundreds  
of  
new  
toys  
to  
children's  
ward

4

Just  
two  
days  
left  
to  
have  
your  
say  
on

Reasons for objection can include design and appearance, concerns about parking, loss of privacy, traffic, smell, archaeology, impact on nature, highway safety, loss of light, effects on conservation areas, and more.

Loss of view, impact on property prices, personal views about an application, and impact during construction are among reasons which will not be taken into consideration.

**Each site has its own code - e.g. BE1 or H3 etc. Make sure you refer to the code if making comments on a specific site.**

Likewise, if you believe a site which has been put forward is suitable for development, now is also the time to have your say.

Not all the sites will be developed but at this moment in time, all are at risk.

Responses will be accepted until the end of Thursday.

A draft local plan, which will reveal sites which the council has decided to be most suitable will be released towards the end of 2019.

To see a list of all the sites, visit

<https://www.hertsmere.gov.uk/Documents/09-Planning-Building-Control/Planning-Policy/Local-Plan/Sites-document-for-Executive.pdf>

To have your say, visit [https://hertsmere-consult.objective.co.uk/portal/pp/potential\\_sites\\_2018/pshe2018\\_1](https://hertsmere-consult.objective.co.uk/portal/pp/potential_sites_2018/pshe2018_1)

To get involved in the consultation and leave a comment, you will need to register if you haven't done so already.

You can register when you click on the 'have your say' link above.

Find out more about the local plan at

<https://www.hertsmere.gov.uk/Planning-Building-Control/Planning-Policy/Local-Plan/New-Local-Plan-Planning-for-Growth.aspx>

Sites in Hertsmere include Borehamwood, Elstree, Shenley, Radlett, Potters Bar, Bushey, South Mimms, Ridge, Letchmore Heath, and Aldenham.

A garden village is proposed very close to London Colney, near Tyttenhanger, but people it will most likely affect - those living in London Colney - cannot comment as they fall with St Albans District Council.

Parts of Oxhey and the edge of Watford fall within Hertsmere's boundary too, although there are no sites for development there.

   18 comments ▼

development  
where  
you  
live

5

Hospitals:  
'No  
message'  
to  
suspend  
operations  
to  
cope  
with  
A&E  
pressures  
this  
winter

6

Closure  
of  
dementia  
unit  
will  
mean  
loss  
of  
16  
beds

7

Revealed:  
Cost  
of  
compensation  
paid  
by  
council

8

Station  
staff  
get  
into  
Strictly  
spirit  
as  
Borehamwood  
receives  
honourary  
mention  
in  
final



# PLANNING FOR GROWTH

**LOCAL PLAN**  
**HERTSMERE**  
ISSUE #3 • AUTUMN 2018

## A NEW LOCAL PLAN FOR HERTSMERE • NEWSLETTER

### Planning for the future

We're planning for the future by producing a new Local Plan and we would like your help.

Hertsmere is a great place to live and work and we're trying to make sure it stays that way, both for existing communities and for our future generations. We know the borough will have to grow and develop. Your views will help us to make decisions on the best way to achieve this growth.

**This newsletter is being sent to all households within Hertsmere, and also to some households outside of the borough where residents might have an interest in how Hertsmere grows.**

### Why do we need a new Local Plan?

Central government requires all councils to prepare a Local Plan which sets out how we will boost the numbers of homes and jobs in our area. It is also important for us to have an up-to-date plan in place to ensure we continue to provide the right types of homes and jobs in the right places, to meet the needs of residents.

The government is currently reviewing its forecast that sets out how many homes we need to find space for in Hertsmere – but we expect to need land for at least 500 more new homes each year, for the next 15 or more years. We will also need land for development that provides new jobs, leisure space, community facilities and other infrastructure.

### What you've already told us

We asked for your feedback on the broad 'Issues and Options' for our new Local Plan last year. In particular we asked for your views on the best ways to achieve growth. What you told us about a number of broad options is summarised as follows:

Development options	What you told us
<b>Redevelopment of urban 'brownfield' sites</b> – these are sites that have previously been built on.	This was supported by the majority of people as the first option we should consider when looking for sites for new development.
Growth through <b>new garden suburbs</b> .	There was general support for this approach, provided they are well-located and able to support the infrastructure needs of new and existing residents.
<b>Village growth</b> .	This option for growth was supported by about half of the people who responded. There were concerns that many villages lack sufficient facilities to make them suitable locations for growth.
Creating a <b>new garden village</b> .	There was general support for the idea of a new settlement, although concerns were raised about its location, particularly from residents in London Colney, and how long this would take to get started.

For more details about our previous consultation, and what you told us, please see our website.



## What happens now?

The next step in preparing the Local Plan is to look in more detail at the sites that have been put forward for our consideration by landowners and developers. This is what this next engagement focuses on.

## Local Plan Preparation Stages

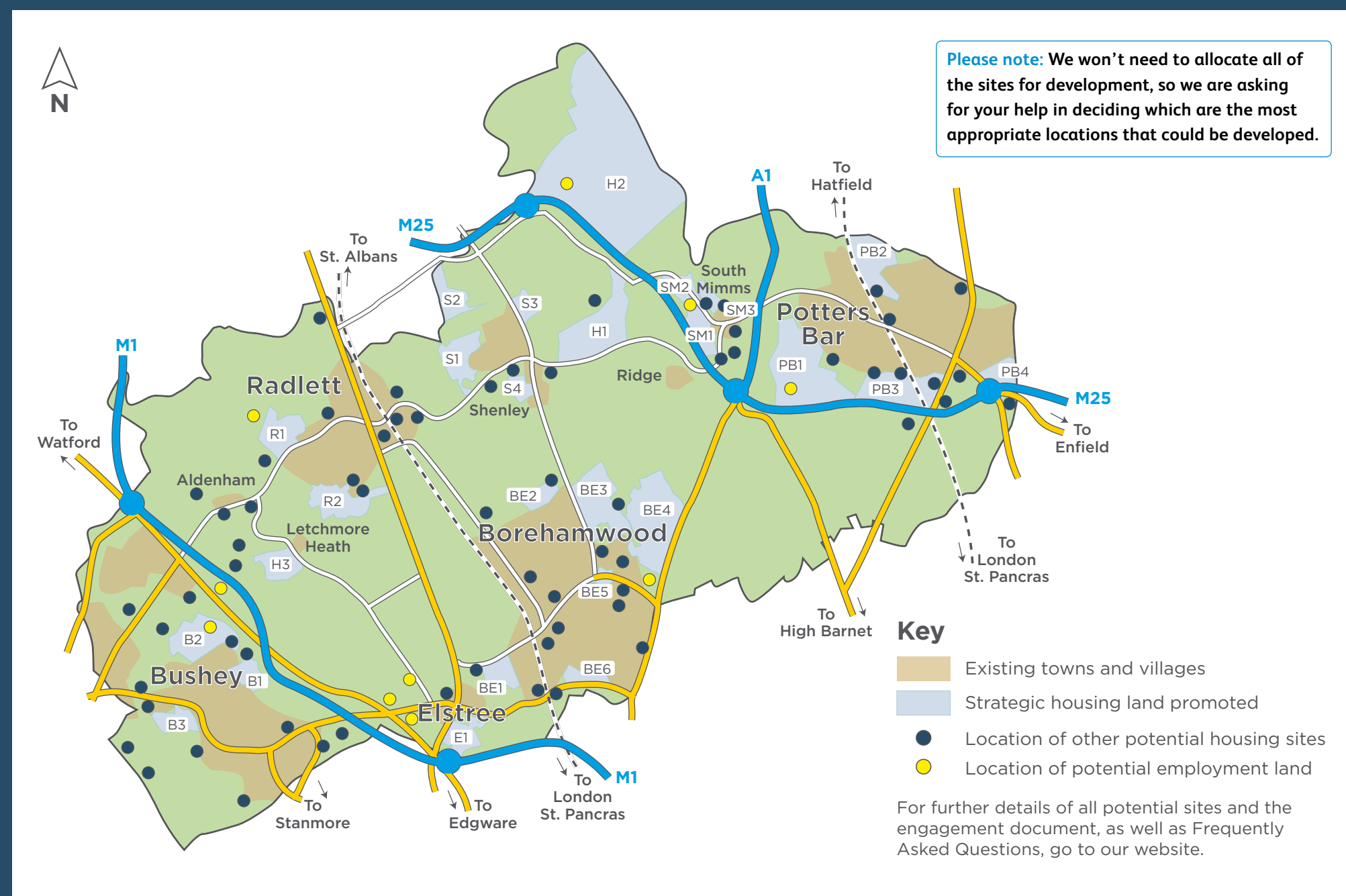


# WHAT SITES HAVE BEEN PUT FORWARD FOR US TO CONSIDER?

To help us choose where new development could take place, we would like your views on a number of potential sites which landowners and developers have put forward for consideration. We need to look at a range of sites across our area, as putting all new development in one place wouldn't help meet the different needs of our towns and villages, or meet the government requirements for Local Plans.

Our engagement on 'Potential sites for housing and employment' focuses on the larger sites that have been proposed for housing (shown in light blue on the map below), each of which could provide at least 250 new homes, or for employment (yellow dots) providing a significant number of new jobs. The reference numbers on the map will help you to identify the sites in the engagement document.

Through this engagement we would also like your views on all of the smaller housing sites that have been put forward for us to consider (shown by dark blue dots on the map below). You can find further information on all of these sites, together with more detailed maps, in the engagement document and on our website.



## What about local infrastructure?

A key message from almost everyone who responded to the previous consultation was that we shouldn't just be looking at providing new homes and jobs. It is vital to make sure we and other public bodies are planning infrastructure improvements at the same time.

To make sure this happens we are talking to providers about what types of new infrastructure will be needed to support growth in our area. Precise needs will depend on which sites are chosen for development, but we would like your views on anything specific that you feel should be provided on the sites that have been put forward for consideration.



The level of housing we need to plan for will require a new secondary school within the borough. This is because there is limited capacity for existing schools to expand. Local primary schools are also experiencing some capacity issues, so we will need to plan for extensions to some existing schools as well as find sites for some new primary schools.



We know that there are real concerns locally about how GP surgeries and other health services will cope with growth in the area. We are discussing with the local Clinical Commissioning Group how we can help them meet increasing demands.



Hertfordshire County Council has developed a traffic model for the county. As expected, this model shows that housing and employment growth in our area will put additional pressure on a number of key road corridors. The county council has also carried out a high level transport assessment for all the larger potential housing and employment sites. Further information is provided in the engagement document.



We have had initial discussions with the utilities companies regarding how to support future growth. Work is currently being carried out to look at water infrastructure needs in the area. Further discussions with utility companies will be required as the Local Plan progresses.

## HOW TO GET INVOLVED

Engagement on the 'Potential sites for housing and employment' **opens on 25 October and closes on 20 December 2018.**

You can let us have your views in the following ways:

- **Take a look online:** [www.hertsmere.gov.uk/newlocalplan](http://www.hertsmere.gov.uk/newlocalplan) where you can give your feedback on the potential sites through our online consultation portal.
- **Write to us:** Planning Strategy Team, Hertsmere Borough Council, Civic Offices, Elstree Way, Borehamwood, Herts, WD6 1WA.
- **Talk to us:** we are holding a number of drop-in exhibitions in November where you can find out more about the sites that have been put forward for consideration in your local area. Our staff will be available to answer your questions. See below for details.

### Exhibition details

#### Bushey

St Margaret's Sports Centre, Merry Hill Road, WD23 1DT

Wednesday 7 November  
4pm - 8pm

#### Potters Bar

Wyllyotts Centre, Wyllyotts Place, EN6 2HN

Tuesday 13 November  
4pm - 8pm

#### Borehamwood

St Teresa's Parish Hall, Shenley Road, WD6 1TG

Wednesday 14 November  
4pm - 8pm

#### Shenley

Shenley Primary School, London Road, WD7 9DX

Wednesday 21 November  
4pm - 8pm

#### Radlett

Radlett Centre, Aldenham Avenue, WD7 8HL

Thursday 22 November  
4pm - 8pm

## What happens next?

After this engagement closes, we will look carefully at all of the feedback you give us and discuss this with our councillors before taking the new Local Plan forward to the next formal stage. This is known as the 'Publication' stage, when we will draw up a full draft plan which will include the sites proposed for development, details of the local infrastructure required to meet local needs and policies that will be used by the council when assessing planning applications across the borough.

We hope to reach this next stage by the end of next year.



If you have any questions about the engagement process, you can also contact the planning team via email: [local.plan@hertsmere.gov.uk](mailto:local.plan@hertsmere.gov.uk)

