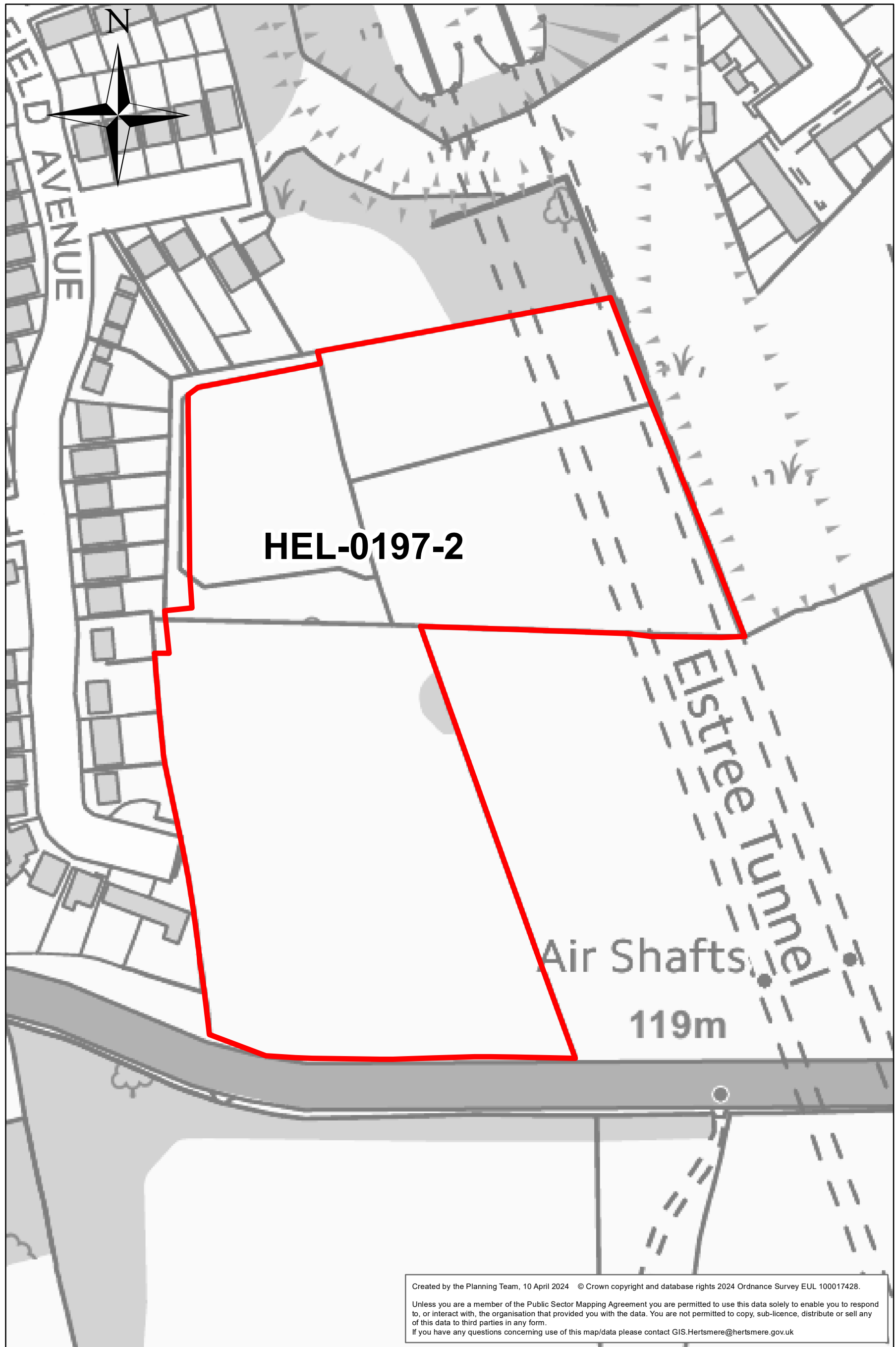


Site: HEL-0197-2

Location: Land North of Barnet Lane (West)

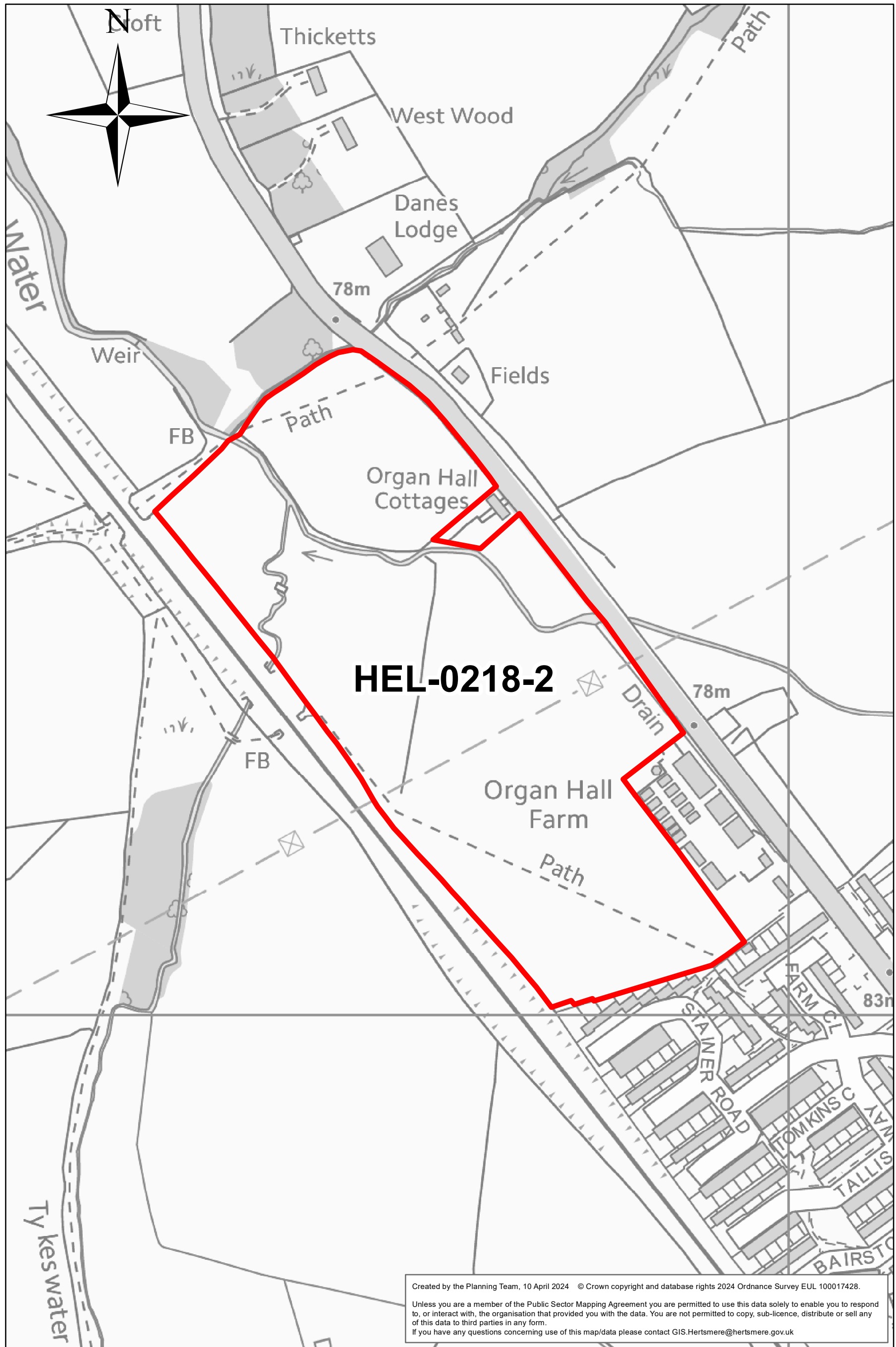


Created by the Planning Team, 10 April 2024 © Crown copyright and database rights 2024 Ordnance Survey EUL 100017428.
Unless you are a member of the Public Sector Mapping Agreement you are permitted to use this data solely to enable you to respond to, or interact with, the organisation that provided you with the data. You are not permitted to copy, sub-licence, distribute or sell any of this data to third parties in any form.
If you have any questions concerning use of this map/data please contact GIS.Hertsmere@hertsmere.gov.uk

0 0.0150.030.0450.06
Miles

Site: HEL-0218-2

Location: Land at Organ Hall Farm, Borehamwood

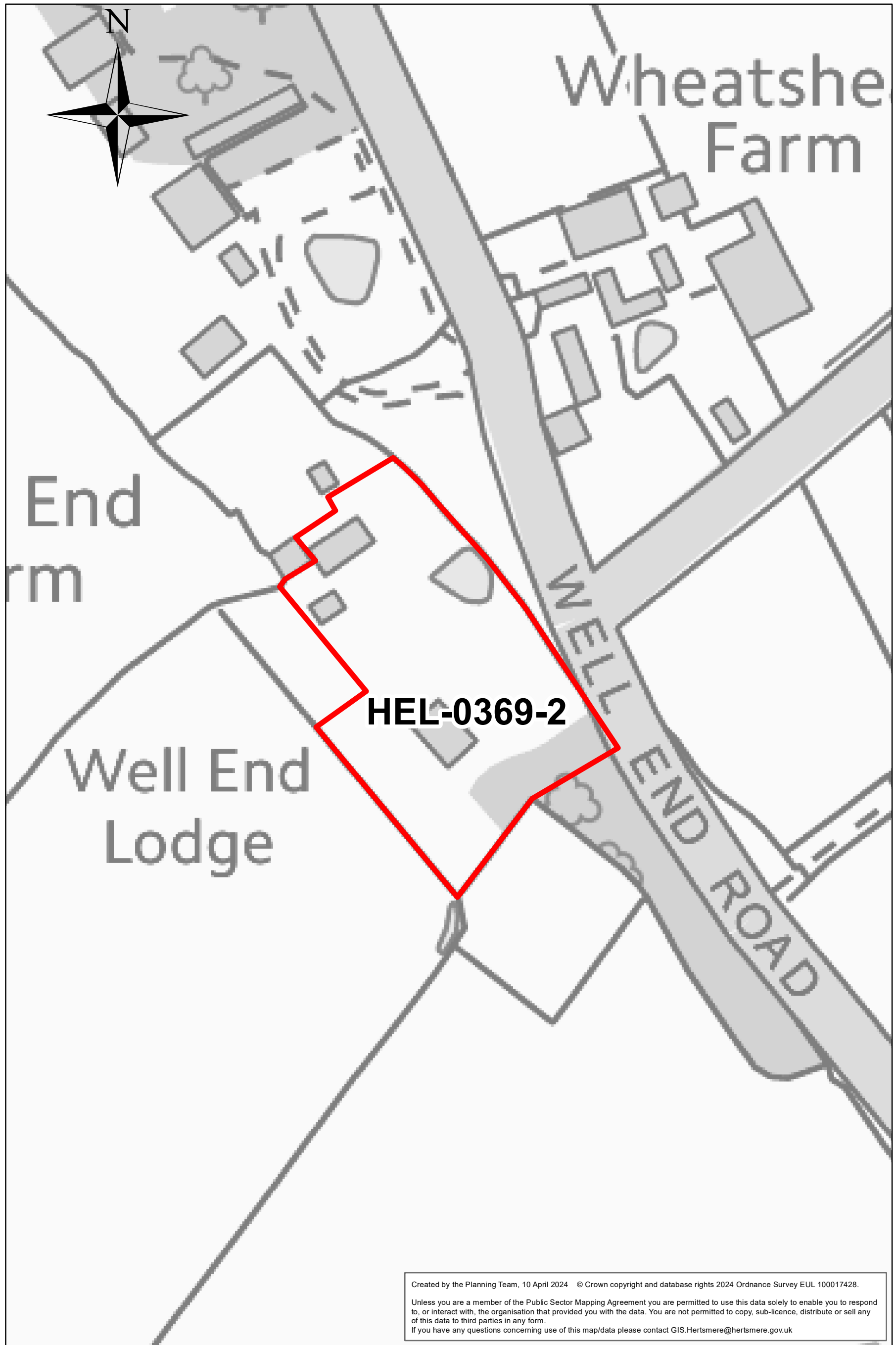


Created by the Planning Team, 10 April 2024 © Crown copyright and database rights 2024 Ordnance Survey EUL 100017428.
Unless you are a member of the Public Sector Mapping Agreement you are permitted to use this data solely to enable you to respond to, or interact with, the organisation that provided you with the data. You are not permitted to copy, sub-licence, distribute or sell any of this data to third parties in any form.
If you have any questions concerning use of this map/data please contact GIS.Hertsmere@hertsmere.gov.uk

0 0.04 0.08 0.12 0.16
Miles

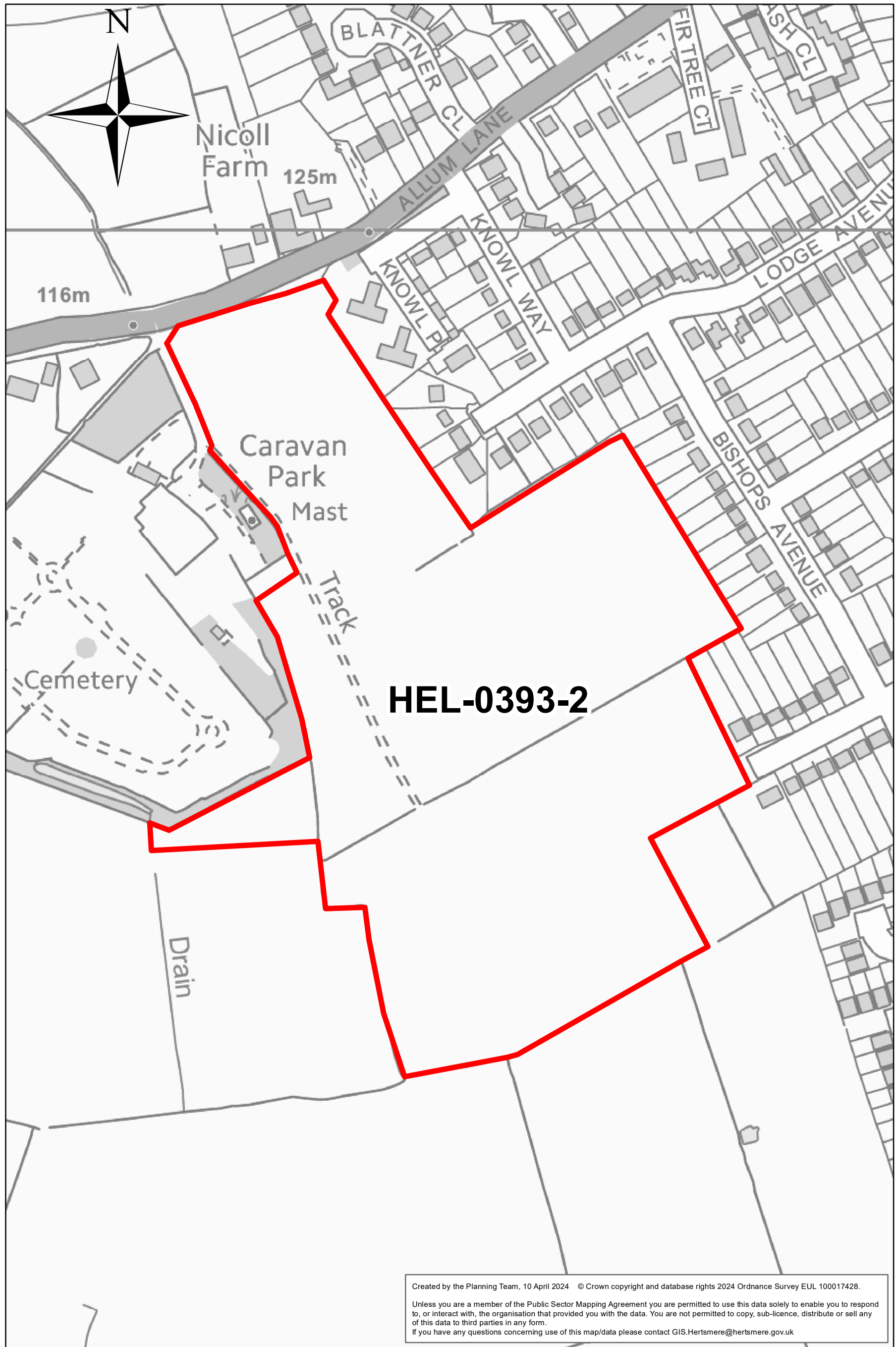
Site: HEL-0369-2

Location: Well End Lodge, Well End Road



Site: HEL-0393-2

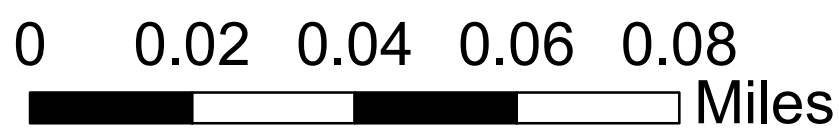
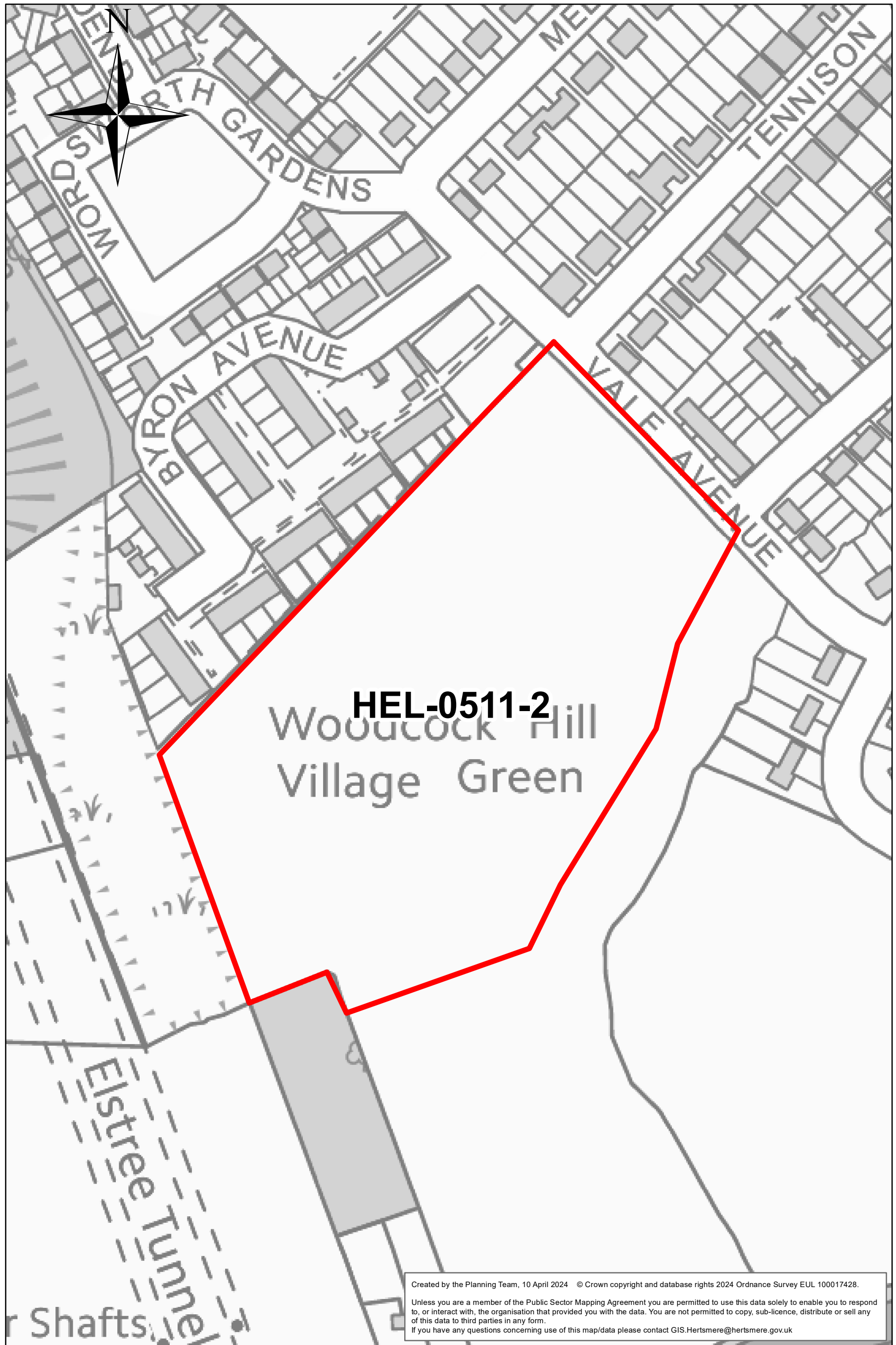
Location: Land South of Allum Lane, Elstree



0 0.035 0.07 0.105 0.14
Miles

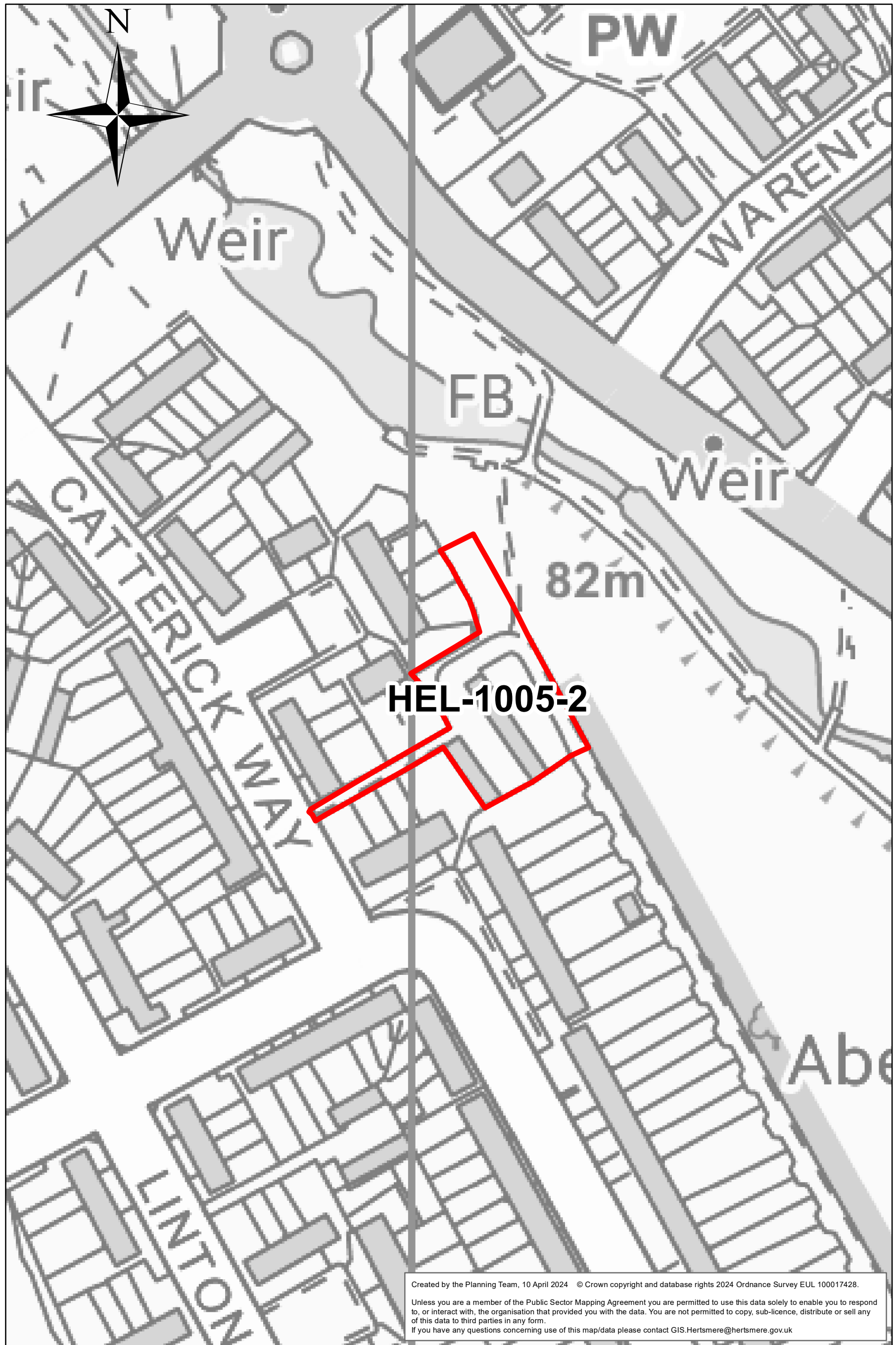
Site: HEL-0511-2

Location: Land West of Vale Avenue, Borehamwood



Site: HEL-1005-2

Location: Land rear of Catterick Way

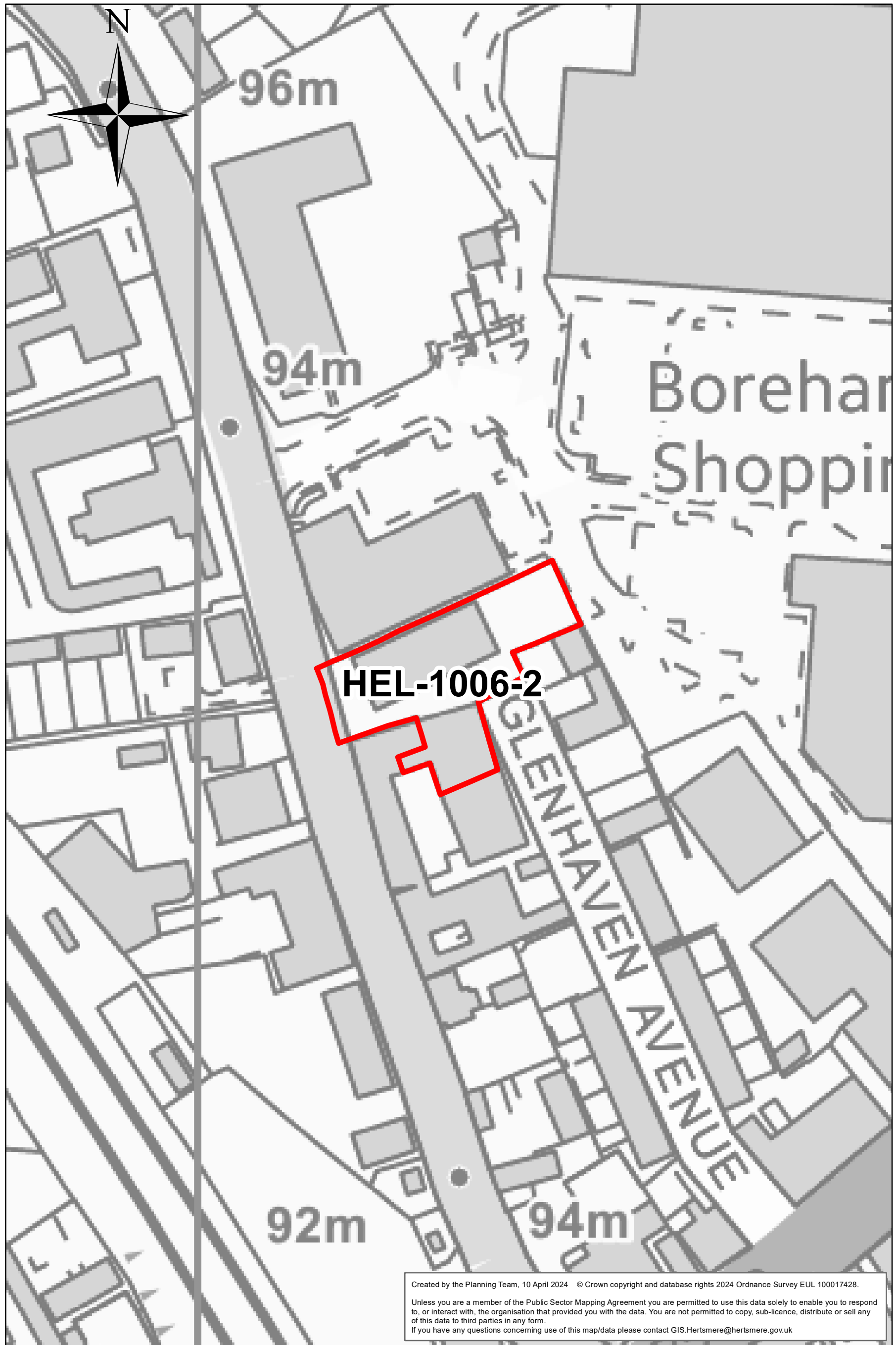


Created by the Planning Team, 10 April 2024 © Crown copyright and database rights 2024 Ordnance Survey EUL 100017428.
Unless you are a member of the Public Sector Mapping Agreement you are permitted to use this data solely to enable you to respond to, or interact with, the organisation that provided you with the data. You are not permitted to copy, sub-licence, distribute or sell any of this data to third parties in any form.
If you have any questions concerning use of this map/data please contact GIS.Hertsmere@hertsmere.gov.uk

0 0.015 0.03 0.045 0.06
Miles

Site: HEL-1006-2

Location: 26-30 Theobald Street Borehamwood WD6 4SE

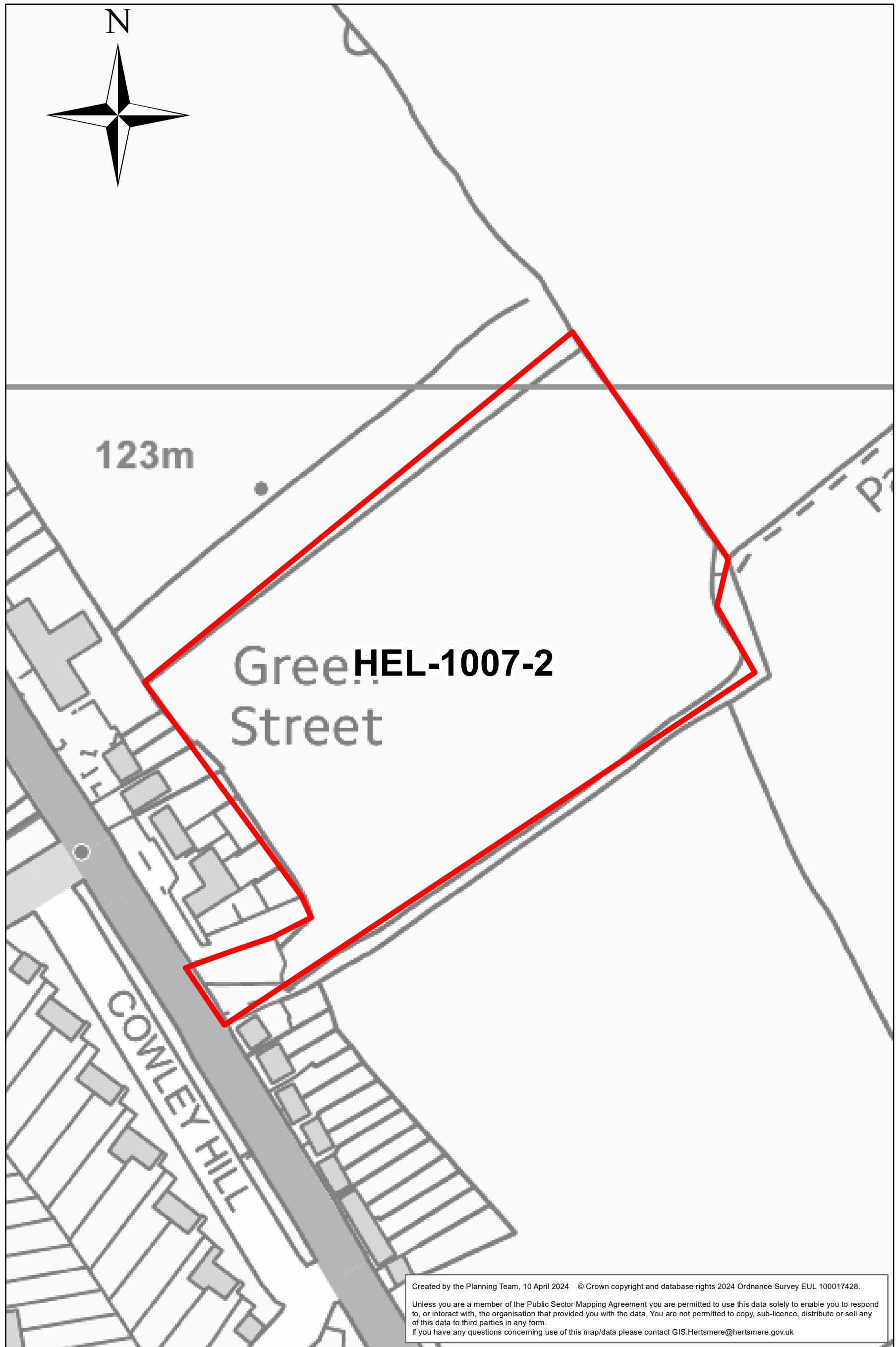


Created by the Planning Team, 10 April 2024 © Crown copyright and database rights 2024 Ordnance Survey EUL 100017428.
Unless you are a member of the Public Sector Mapping Agreement you are permitted to use this data solely to enable you to respond to, or interact with, the organisation that provided you with the data. You are not permitted to copy, sub-licence, distribute or sell any of this data to third parties in any form.
If you have any questions concerning use of this map/data please contact GIS.Hertsmere@hertsmere.gov.uk

0 0.015 0.03 0.045 0.06
Miles

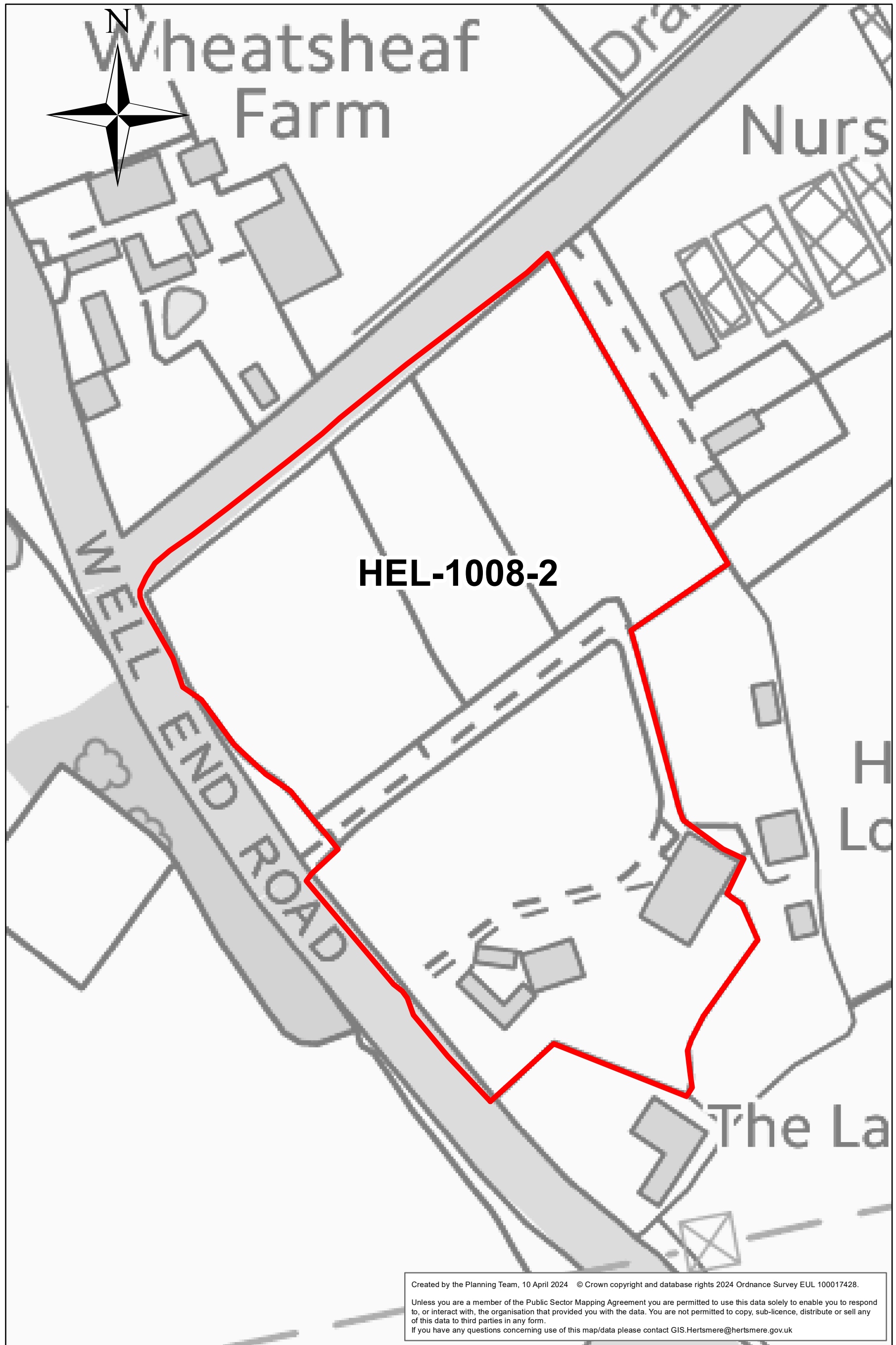
Site: HEL-1007-2

Location: Land East of Green Street



Site: HEL-1008-2

Location: Land at Holly Cottage, Well End Road

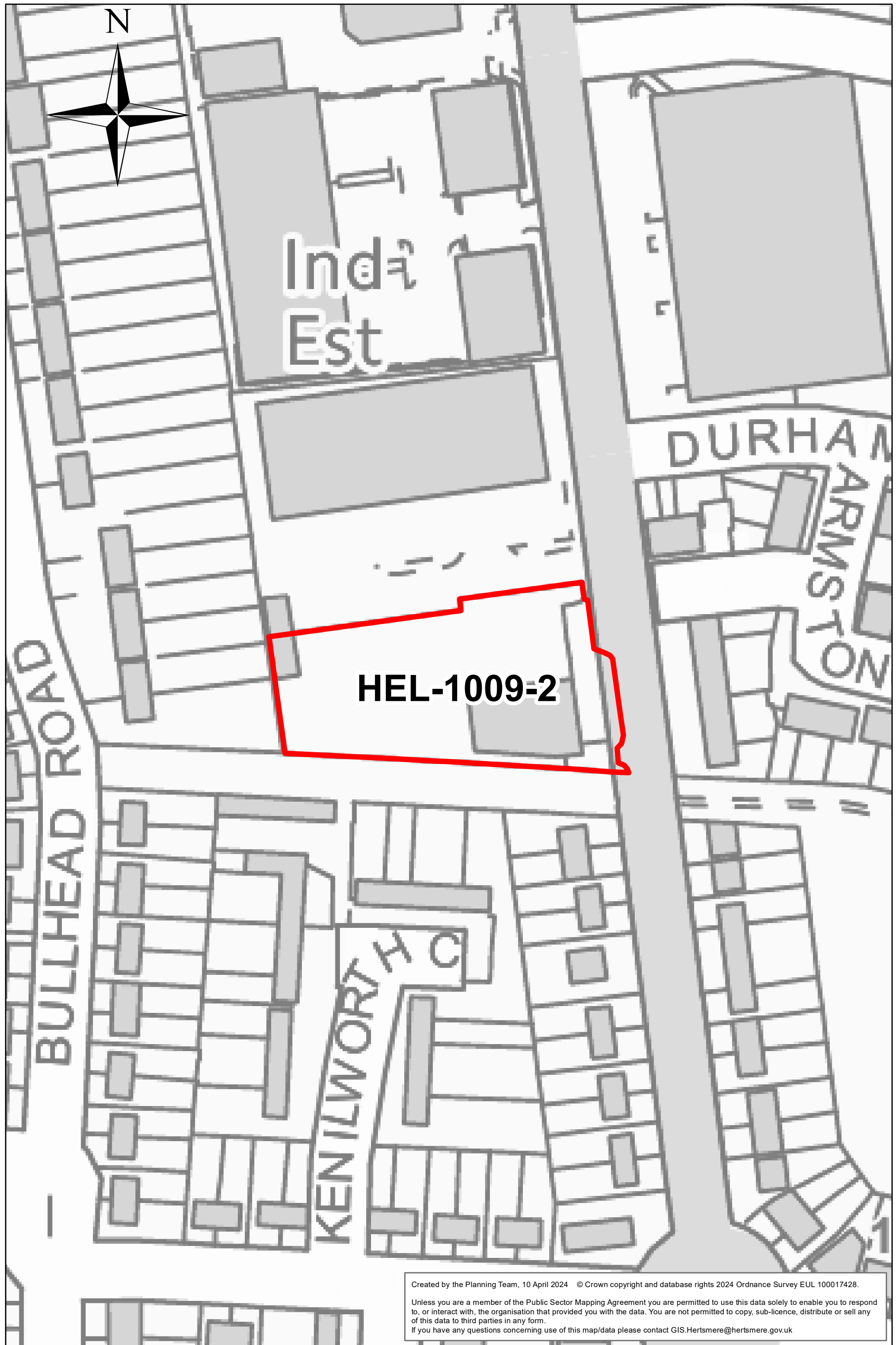


Created by the Planning Team, 10 April 2024 © Crown copyright and database rights 2024 Ordnance Survey EUL 100017428.
Unless you are a member of the Public Sector Mapping Agreement you are permitted to use this data solely to enable you to respond to, or interact with, the organisation that provided you with the data. You are not permitted to copy, sub-licence, distribute or sell any of this data to third parties in any form.
If you have any questions concerning use of this map/data please contact GIS.Hertsmere@hertsmere.gov.uk

0 0.015 0.03 0.045 0.06
Miles

Site: HEL-1009-2

Location: Instalcom House, Manor Way



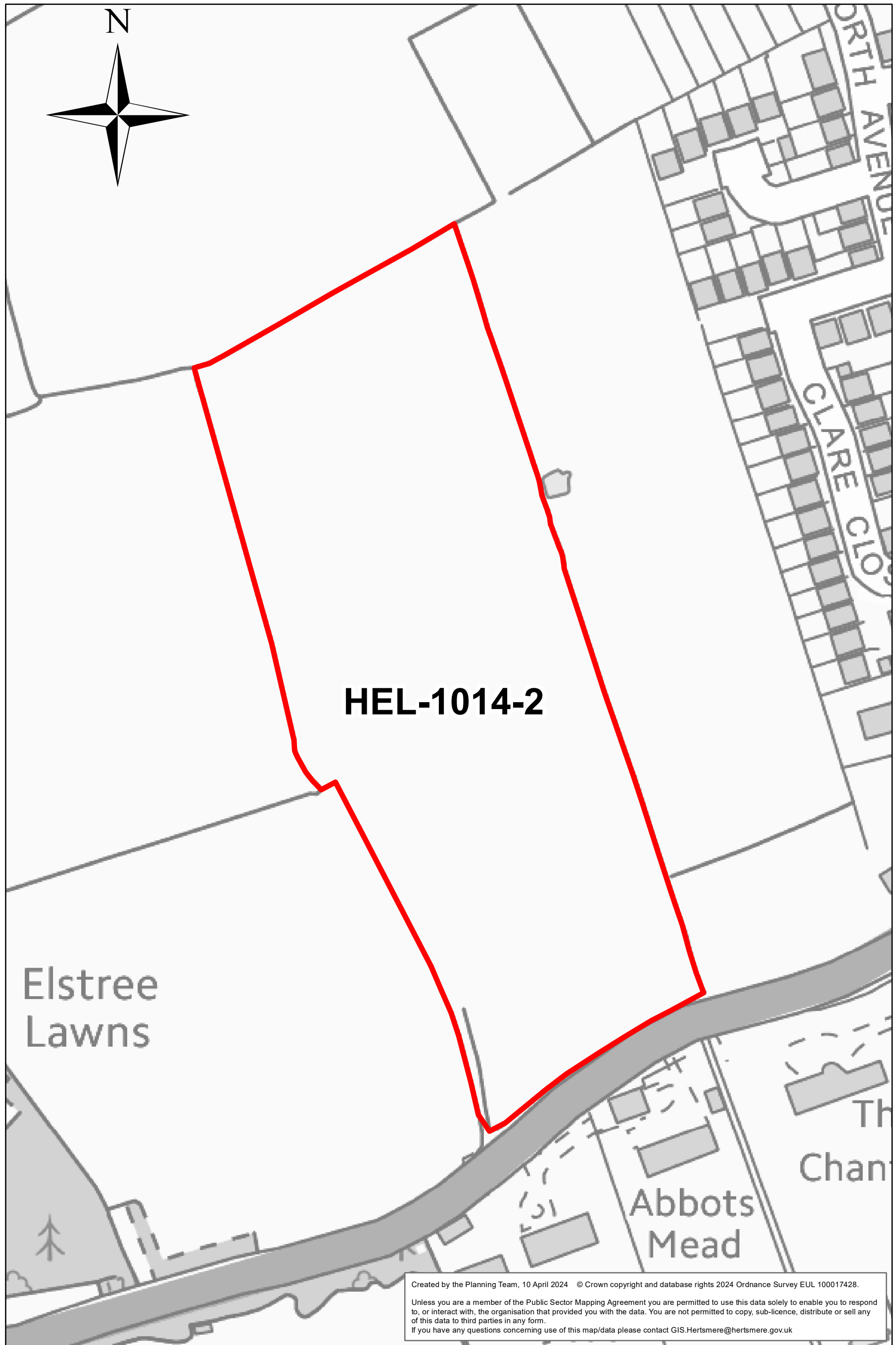
Created by the Planning Team, 10 April 2024 © Crown copyright and database rights 2024 Ordnance Survey EUL 100017428.

Unless you are a member of the Public Sector Mapping Agreement you are permitted to use this data solely to enable you to respond to, or interact with, the organisation that provided you with the data. You are not permitted to copy, sub-licence, distribute or sell any of this data to third parties in any form.
If you have any questions concerning use of this map/data please contact GIS.Hertsmere@hertsmere.gov.uk

0 0.015 0.03 0.045 0.06
Miles

Site: HEL-1014-2

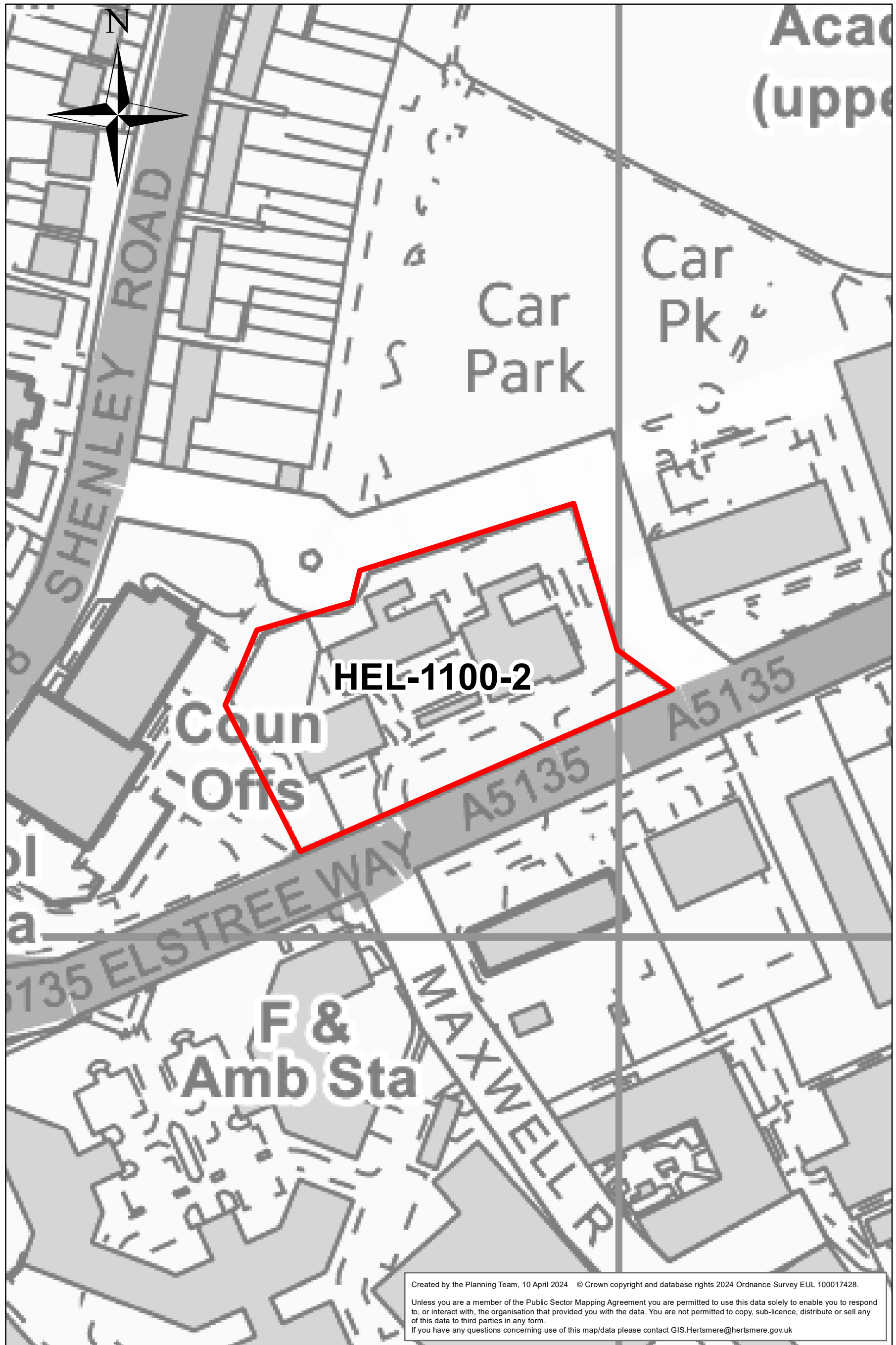
Location: Land east of Kailas (formerly the Marians), Barnet Lane,



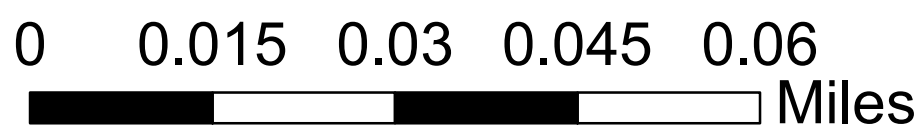
0 0.02 0.04 0.06 0.08
Miles

Site: HEL-1100-2

Location: EWC Elstree Way North



Created by the Planning Team, 10 April 2024 © Crown copyright and database rights 2024 Ordnance Survey EUL 100017428.
Unless you are a member of the Public Sector Mapping Agreement you are permitted to use this data solely to enable you to respond to, or interact with, the organisation that provided you with the data. You are not permitted to copy, sub-licence, distribute or sell any of this data to third parties in any form.
If you have any questions concerning use of this map/data please contact GIS.Hertsmere@hertsmere.gov.uk



Site: HEL-1101-2

Location: EWC Elstree Way South



Created by the Planning Team, 10 April 2024 © Crown copyright and database rights 2024 Ordnance Survey EUL 100017428.
Unless you are a member of the Public Sector Mapping Agreement you are permitted to use this data solely to enable you to respond to, or interact with, the organisation that provided you with the data. You are not permitted to copy, sub-licence, distribute or sell any of this data to third parties in any form.
If you have any questions concerning use of this map/data please contact GIS.Hertsmere@hertsmere.gov.uk



Site: HEL-1102-2

Location: EWC Civic Car Park

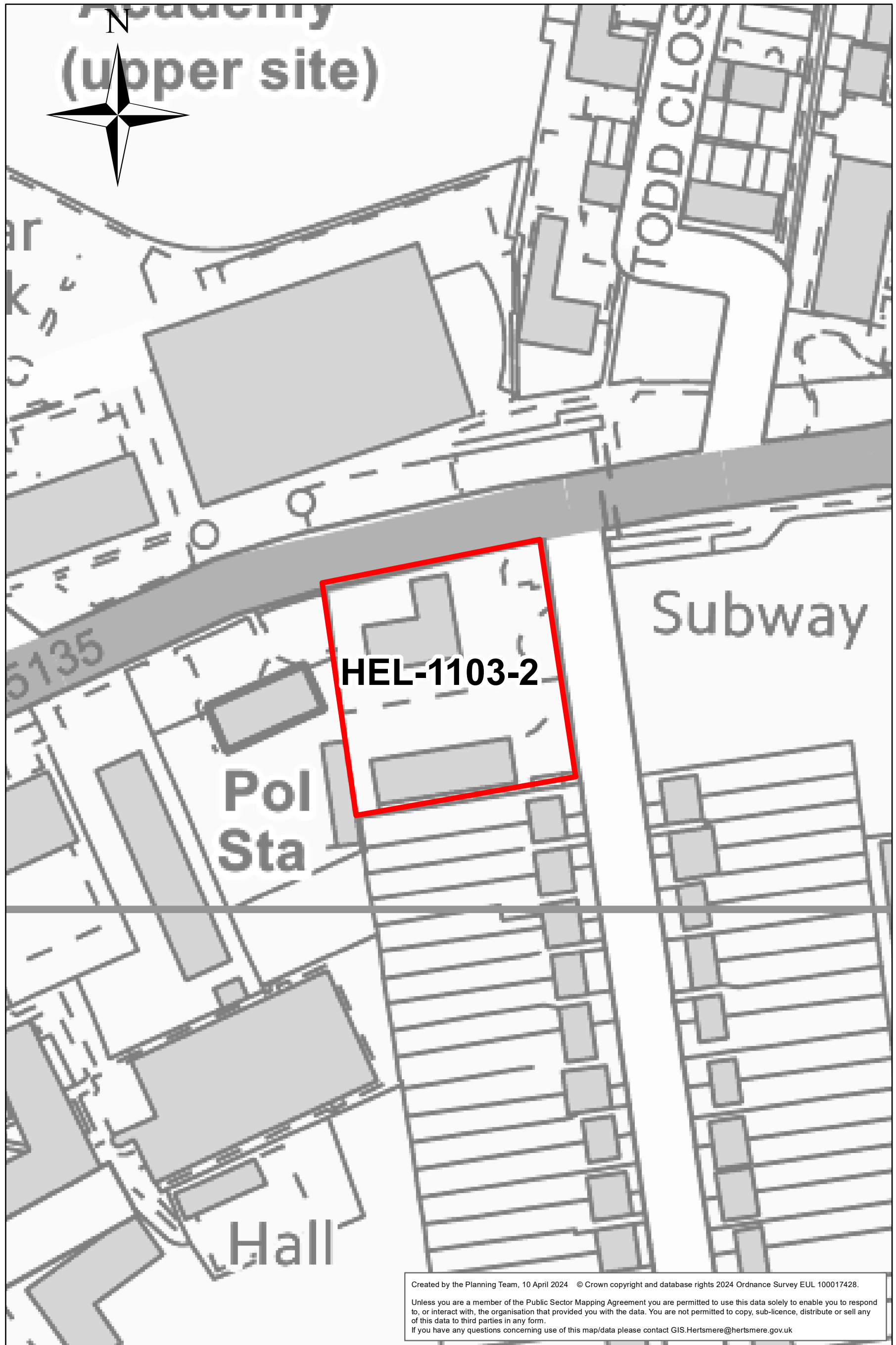


Created by the Planning Team, 10 April 2024 © Crown copyright and database rights 2024 Ordnance Survey EUL 100017428.
Unless you are a member of the Public Sector Mapping Agreement you are permitted to use this data solely to enable you to respond to, or interact with, the organisation that provided you with the data. You are not permitted to copy, sub-licence, distribute or sell any of this data to third parties in any form.
If you have any questions concerning use of this map/data please contact GIS.Hertsmere@hertsmere.gov.uk

0 0.015 0.03 0.045 0.06
Miles

Site: HEL-1103-2

Location: EWC Elstree Way / Bullhead Road



Created by the Planning Team, 10 April 2024 © Crown copyright and database rights 2024 Ordnance Survey EUL 100017428.

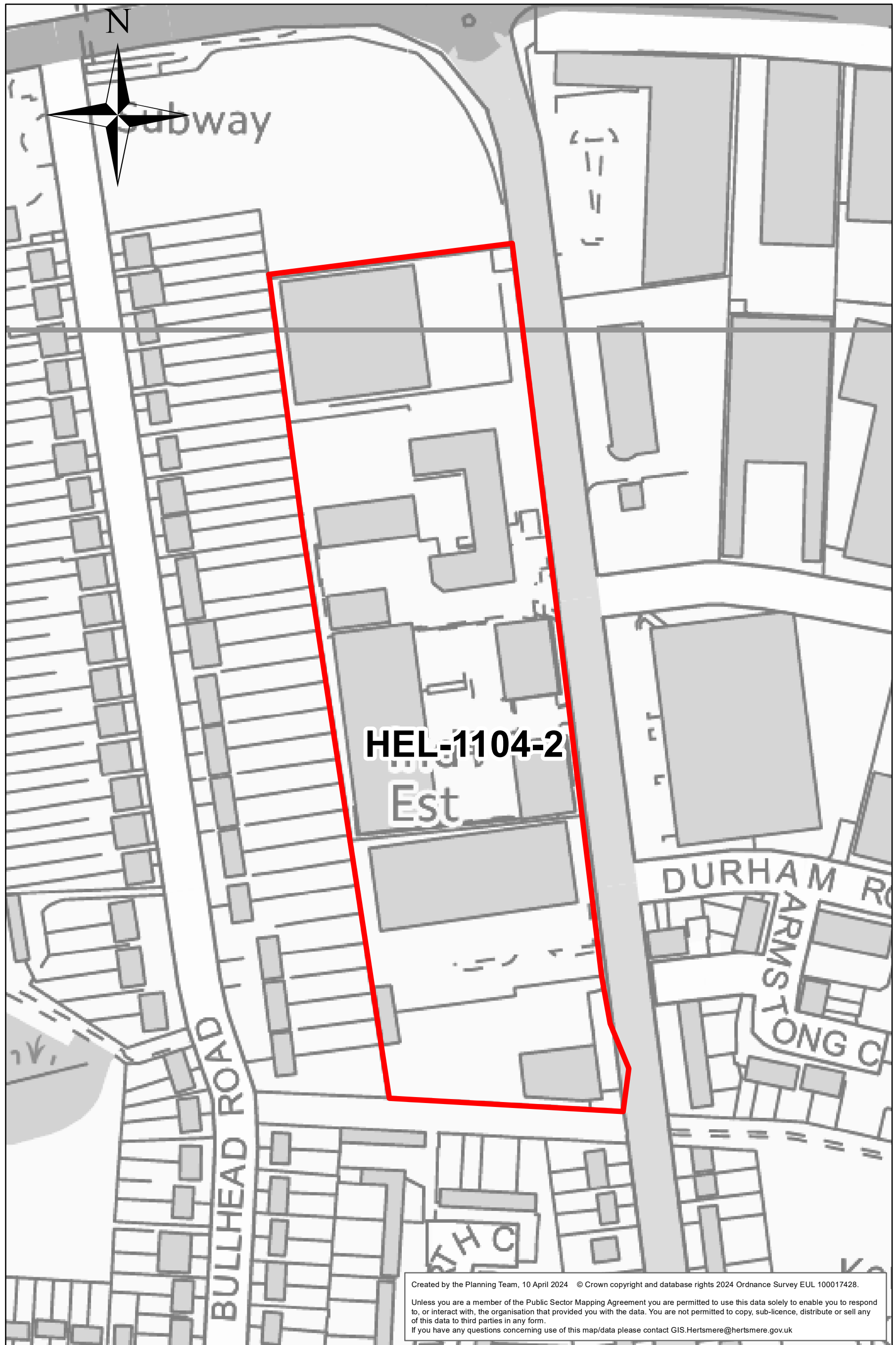
Unless you are a member of the Public Sector Mapping Agreement you are permitted to use this data solely to enable you to respond to, or interact with, the organisation that provided you with the data. You are not permitted to copy, sub-licence, distribute or sell any of this data to third parties in any form.

If you have any questions concerning use of this map/data please contact GIS.Hertsmere@hertsmere.gov.uk

0 0.015 0.03 0.045 0.06
Miles

Site: HEL-1104-2

Location: EWC Manor Way

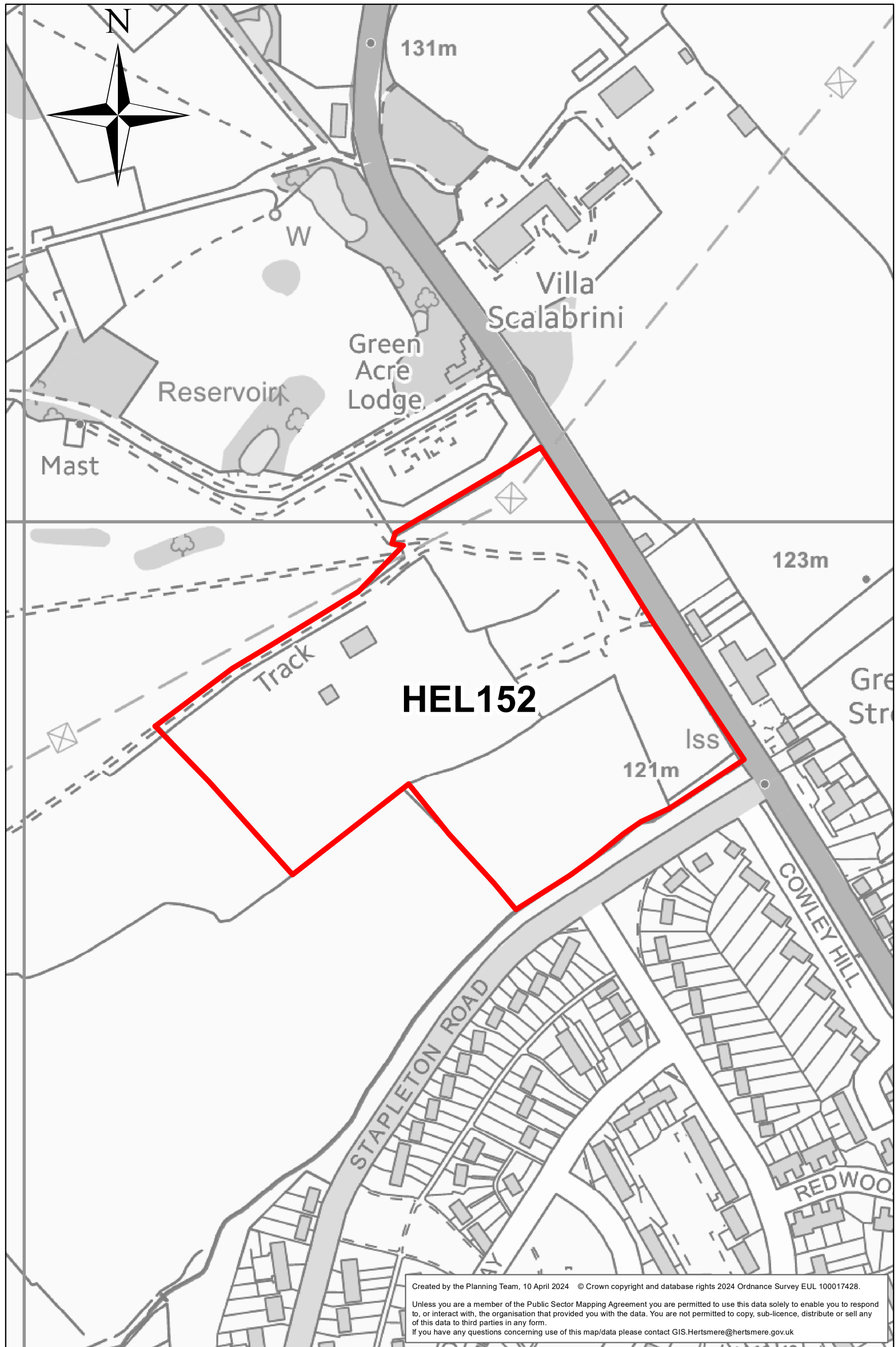


Created by the Planning Team, 10 April 2024 © Crown copyright and database rights 2024 Ordnance Survey EUL 100017428.
Unless you are a member of the Public Sector Mapping Agreement you are permitted to use this data solely to enable you to respond to, or interact with, the organisation that provided you with the data. You are not permitted to copy, sub-licence, distribute or sell any of this data to third parties in any form.
If you have any questions concerning use of this map/data please contact GIS.Hertsmere@hertsmere.gov.uk



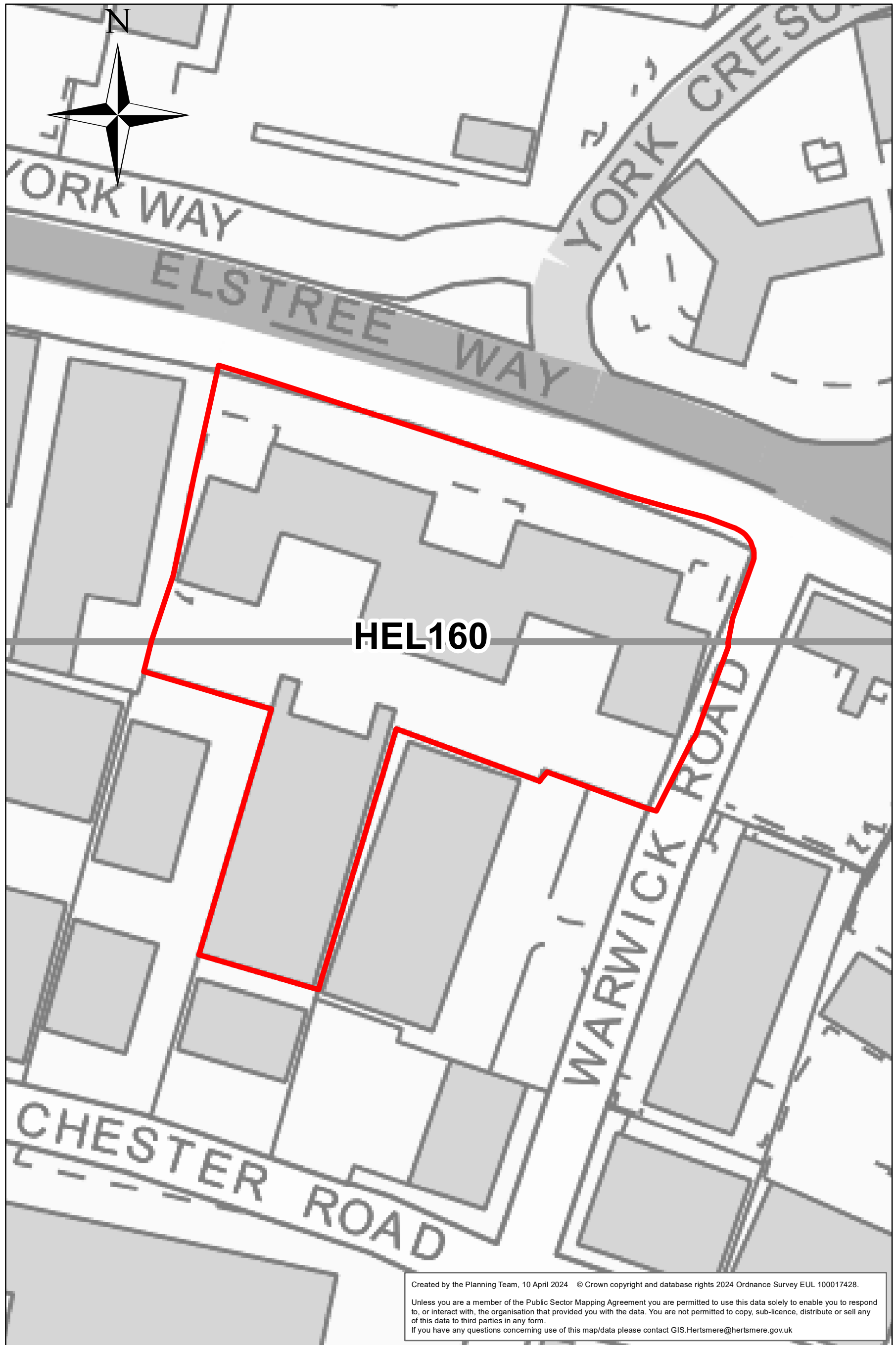
Site: HEL152

Location: Lyndhurst Farm



0 0.03 0.06 0.09 0.12
Miles

Site: HEL160
Location: Elstree Gate



Created by the Planning Team, 10 April 2024 © Crown copyright and database rights 2024 Ordnance Survey EUL 100017428.

Unless you are a member of the Public Sector Mapping Agreement you are permitted to use this data solely to enable you to respond to, or interact with, the organisation that provided you with the data. You are not permitted to copy, sub-licence, distribute or sell any of this data to third parties in any form.
If you have any questions concerning use of this map/data please contact GIS.Hertsmere@hertsmere.gov.uk

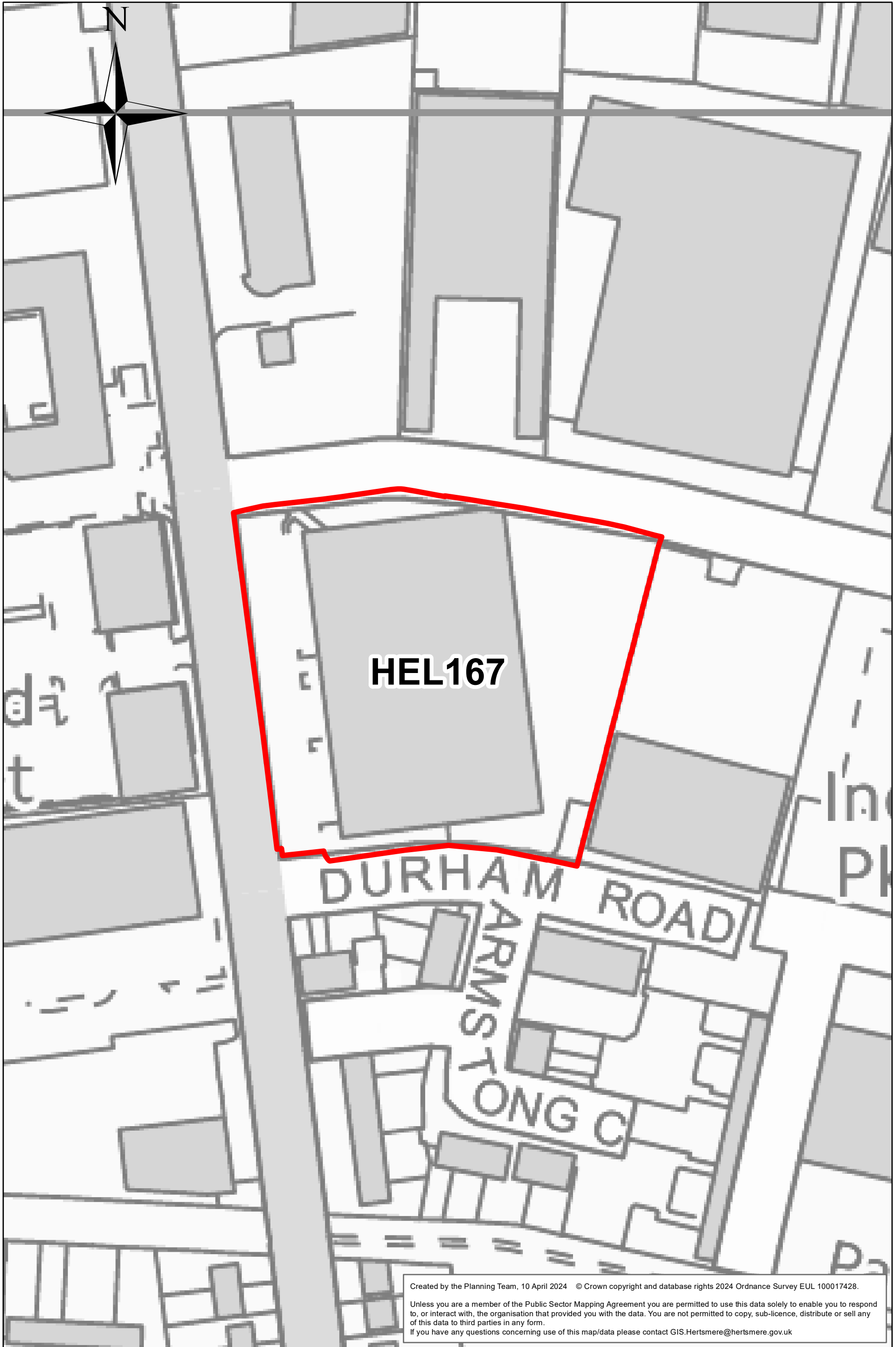
0 0.015 0.03 0.045 0.06
Miles

Site: HEL166

Location: 1 Elstree Way



Site: HEL167
Location: Manor Point

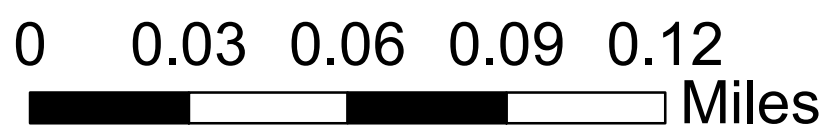
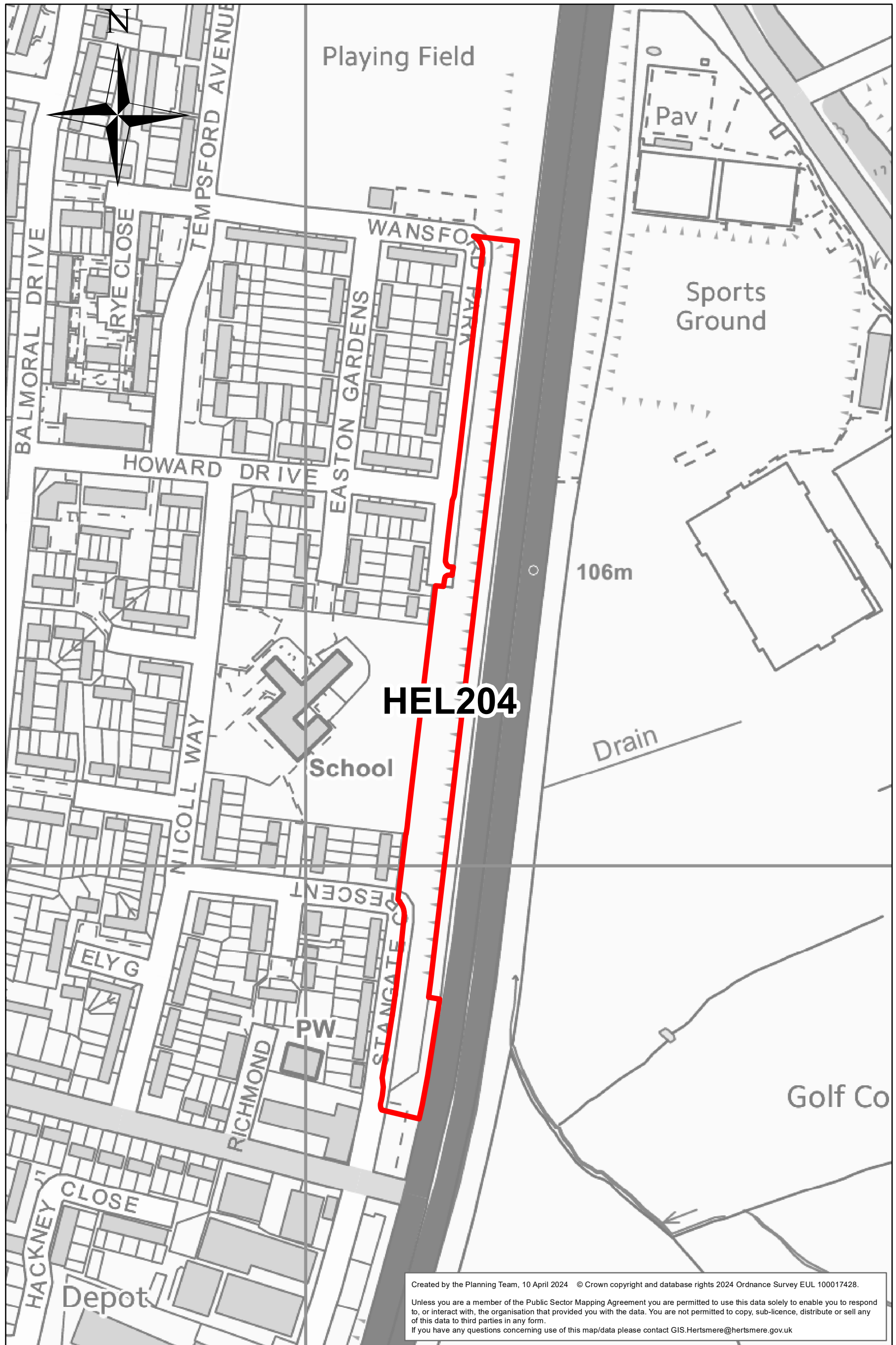


Created by the Planning Team, 10 April 2024 © Crown copyright and database rights 2024 Ordnance Survey EUL 100017428.
Unless you are a member of the Public Sector Mapping Agreement you are permitted to use this data solely to enable you to respond to, or interact with, the organisation that provided you with the data. You are not permitted to copy, sub-licence, distribute or sell any of this data to third parties in any form.
If you have any questions concerning use of this map/data please contact GIS.Hertsmere@hertsmere.gov.uk

0 0.015 0.03 0.045 0.06
Miles

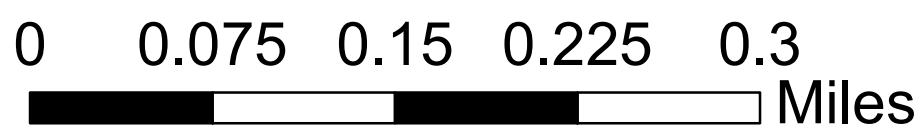
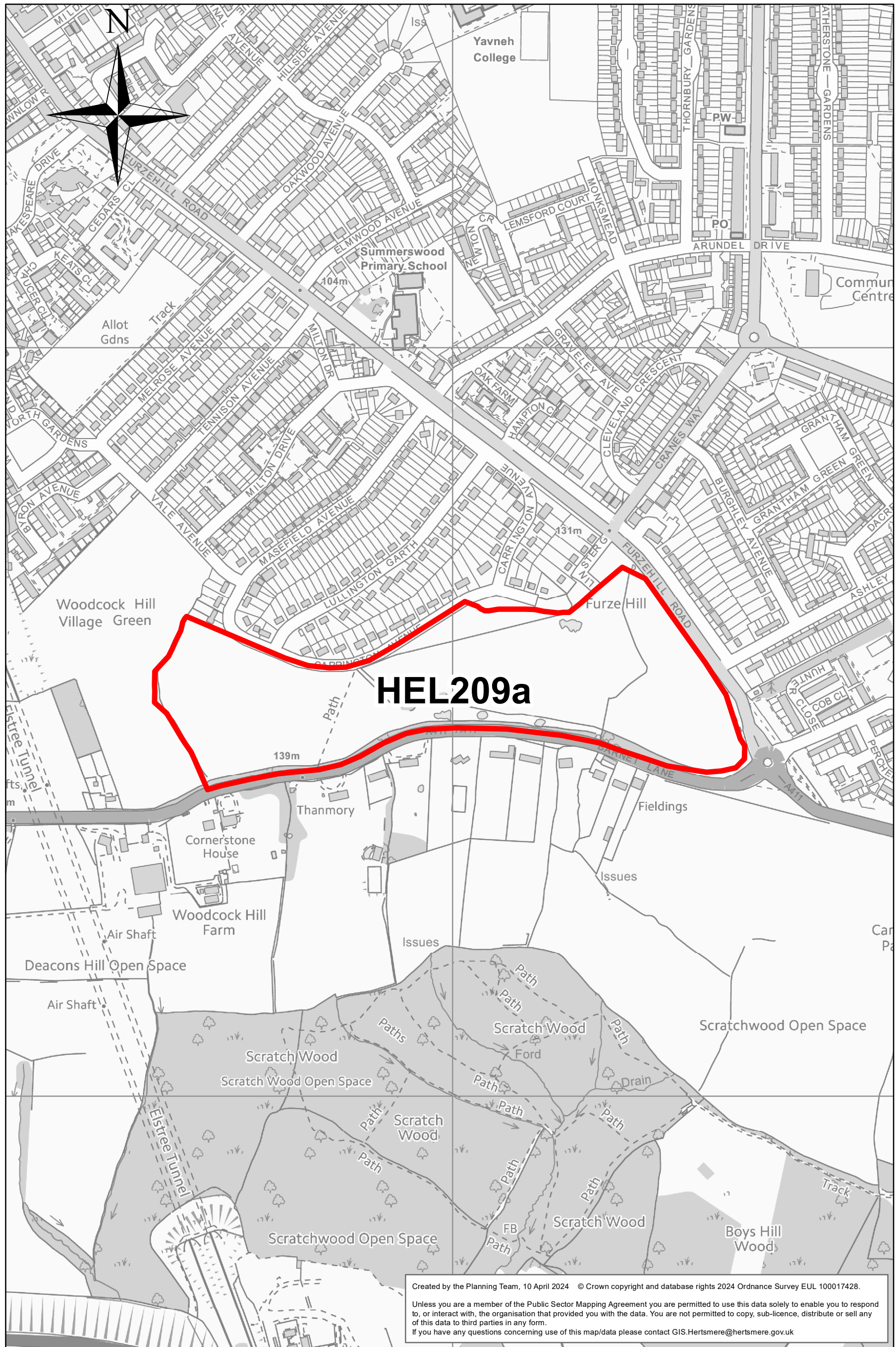
Site: HEL204

Location: Land at Stangate Crescent



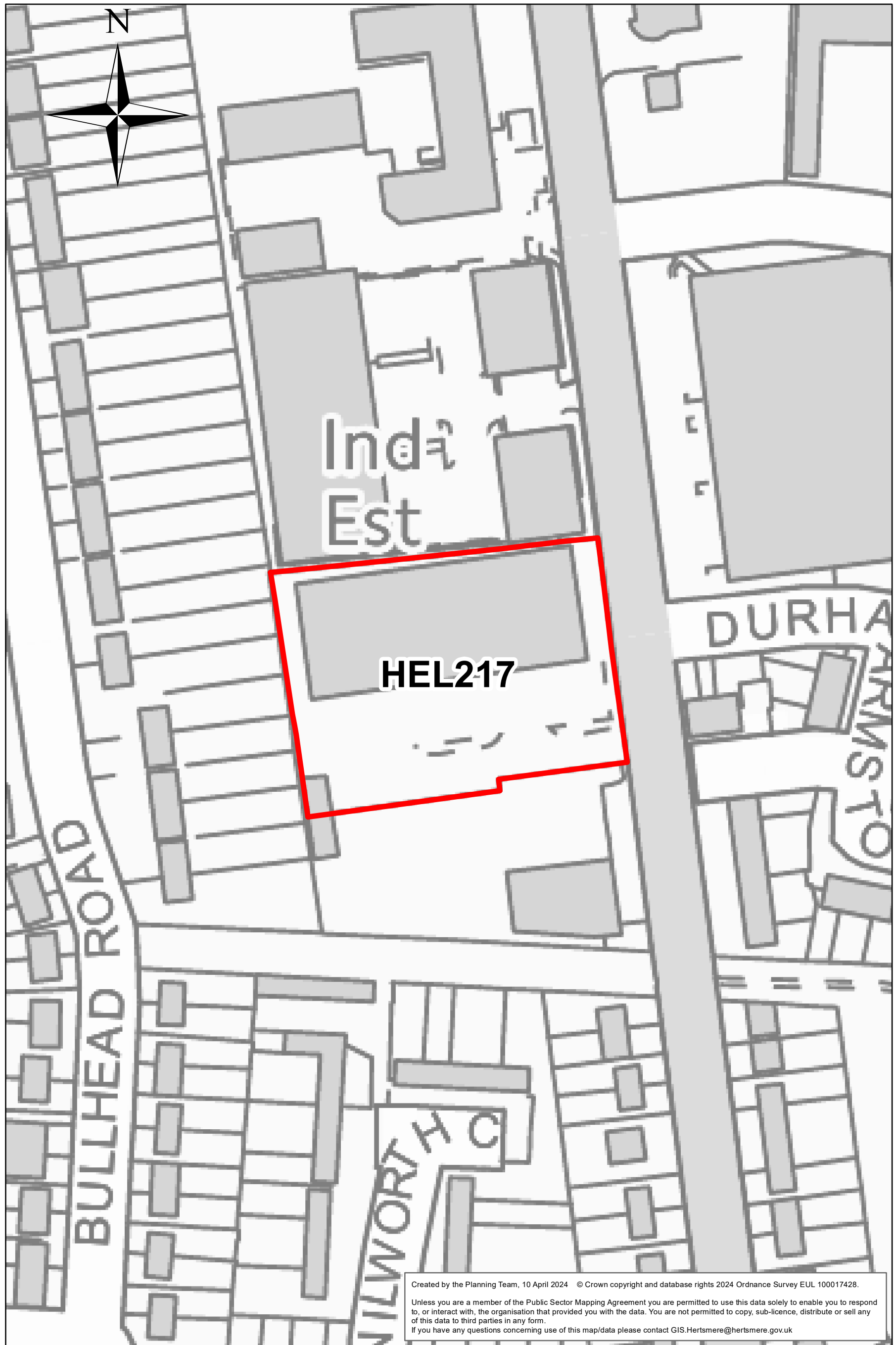
Site: HEL209a

Location: Land north of Barnet Lane (east)



Site: HEL217

Location: Manor Place Industrial Estate

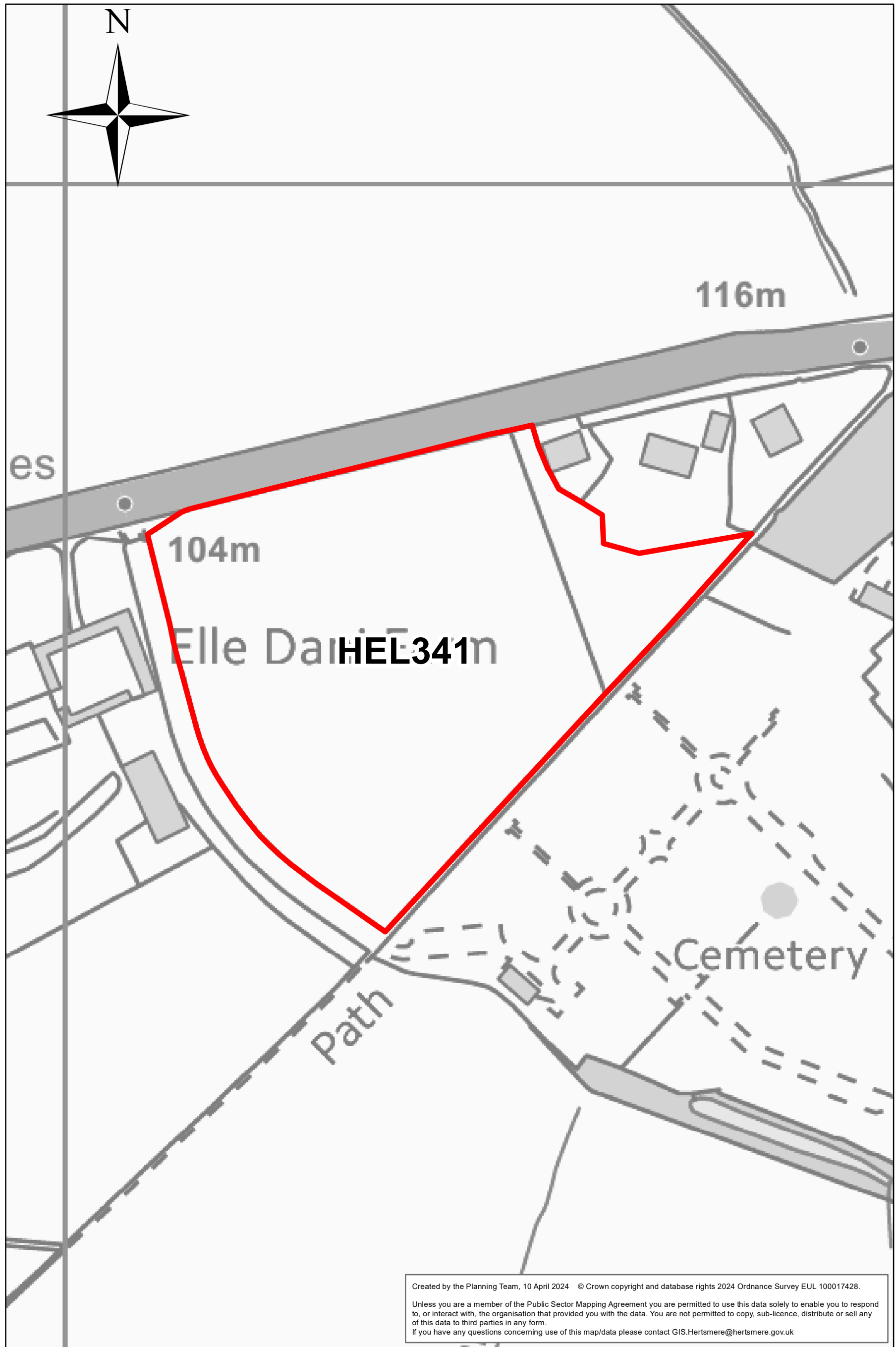


Created by the Planning Team, 10 April 2024 © Crown copyright and database rights 2024 Ordnance Survey EUL 100017428.
Unless you are a member of the Public Sector Mapping Agreement you are permitted to use this data solely to enable you to respond to, or interact with, the organisation that provided you with the data. You are not permitted to copy, sub-licence, distribute or sell any of this data to third parties in any form.
If you have any questions concerning use of this map/data please contact GIS.Hertsmere@hertsmere.gov.uk

0 0.015 0.03 0.045 0.06
Miles

Site: HEL341

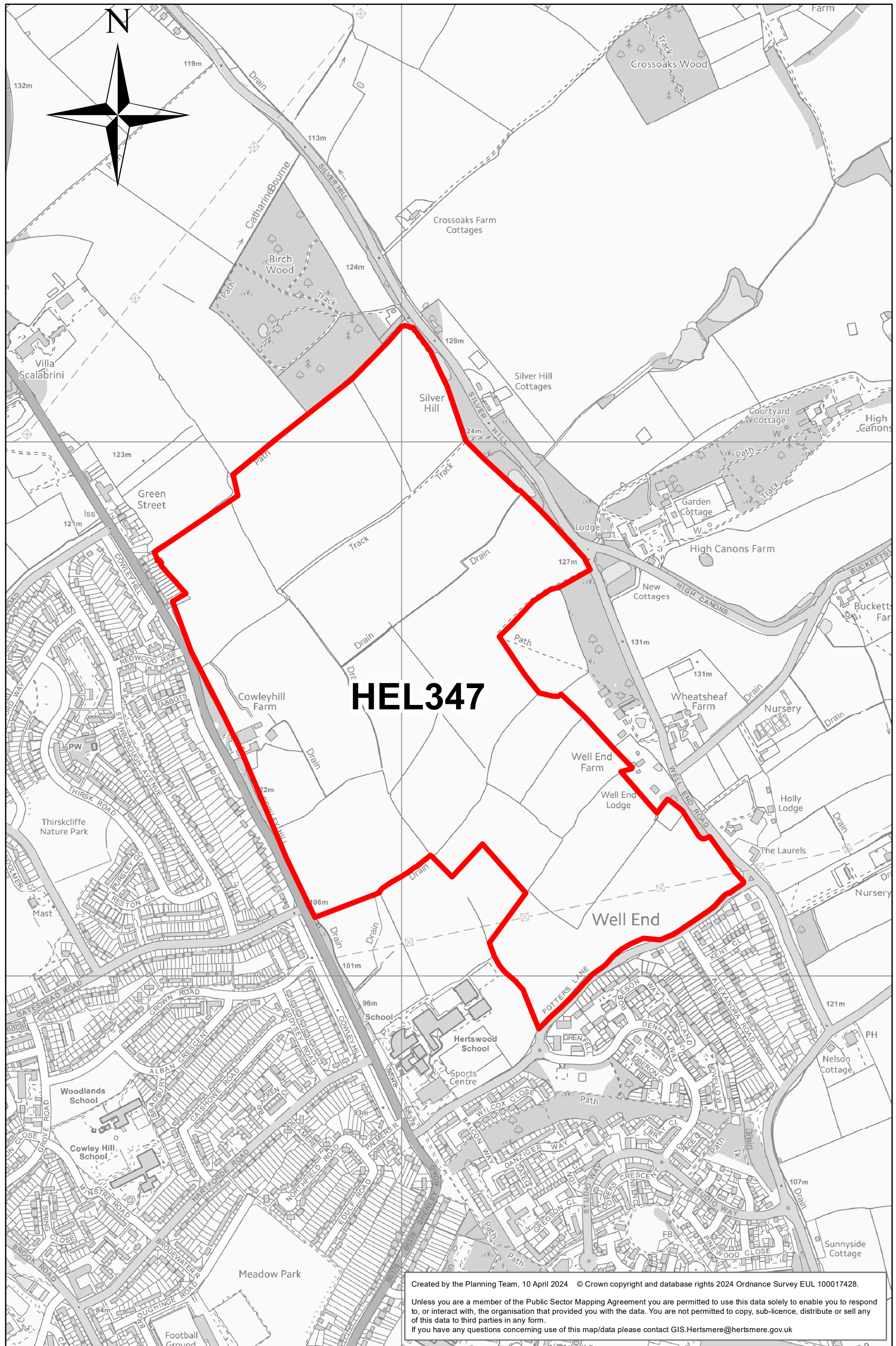
Location: Land West of Allum Lane



0 0.02 0.04 0.06 0.08
Miles

Site: HEL347

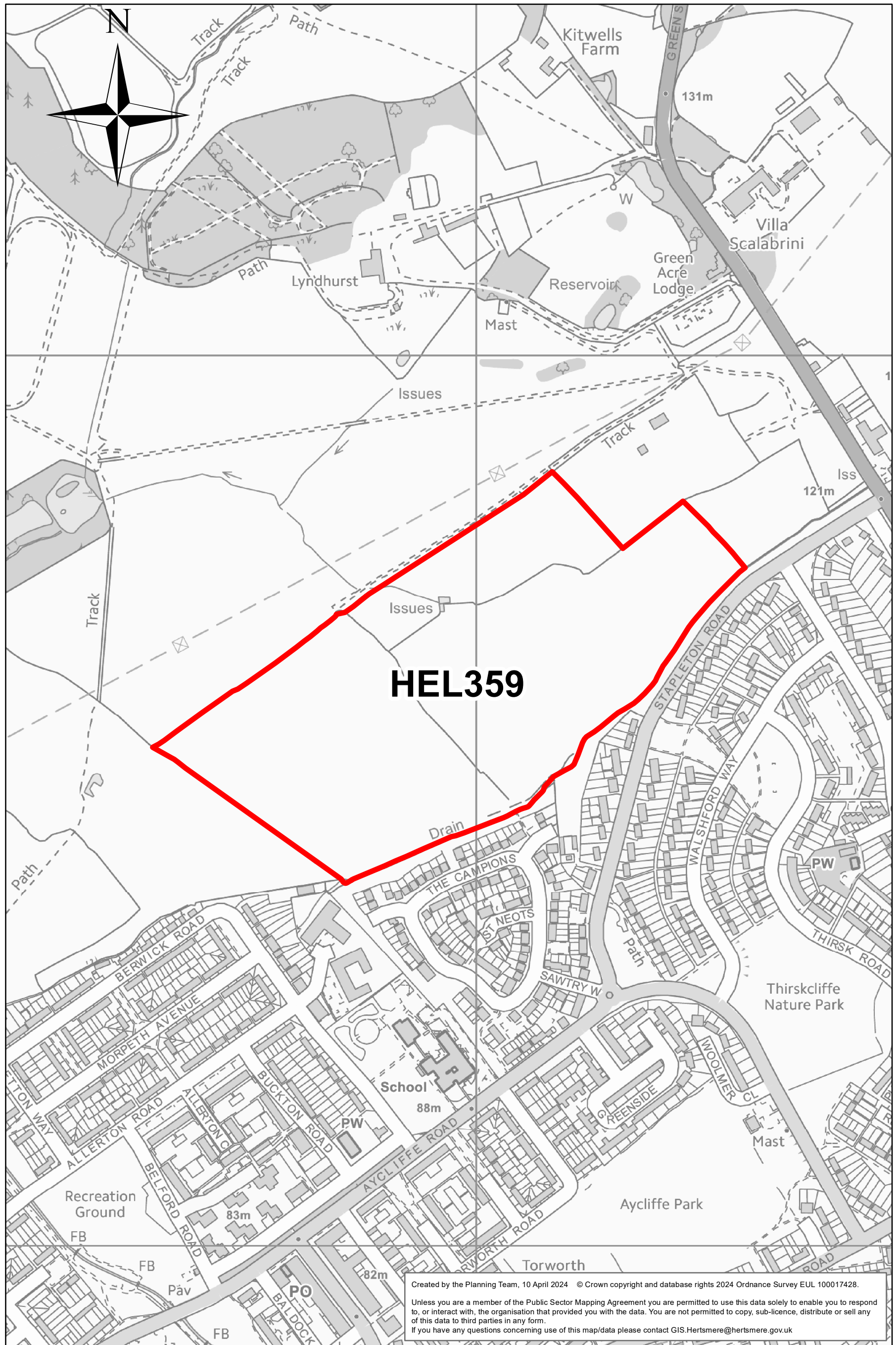
Location: Wrotham Park land off Cowley Hill



0 0.1 0.2 0.3 0.4 Miles

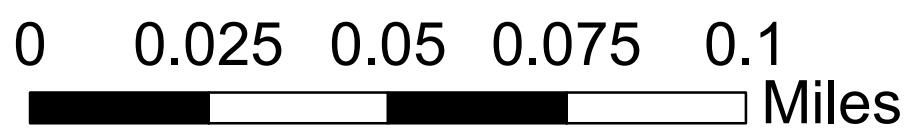
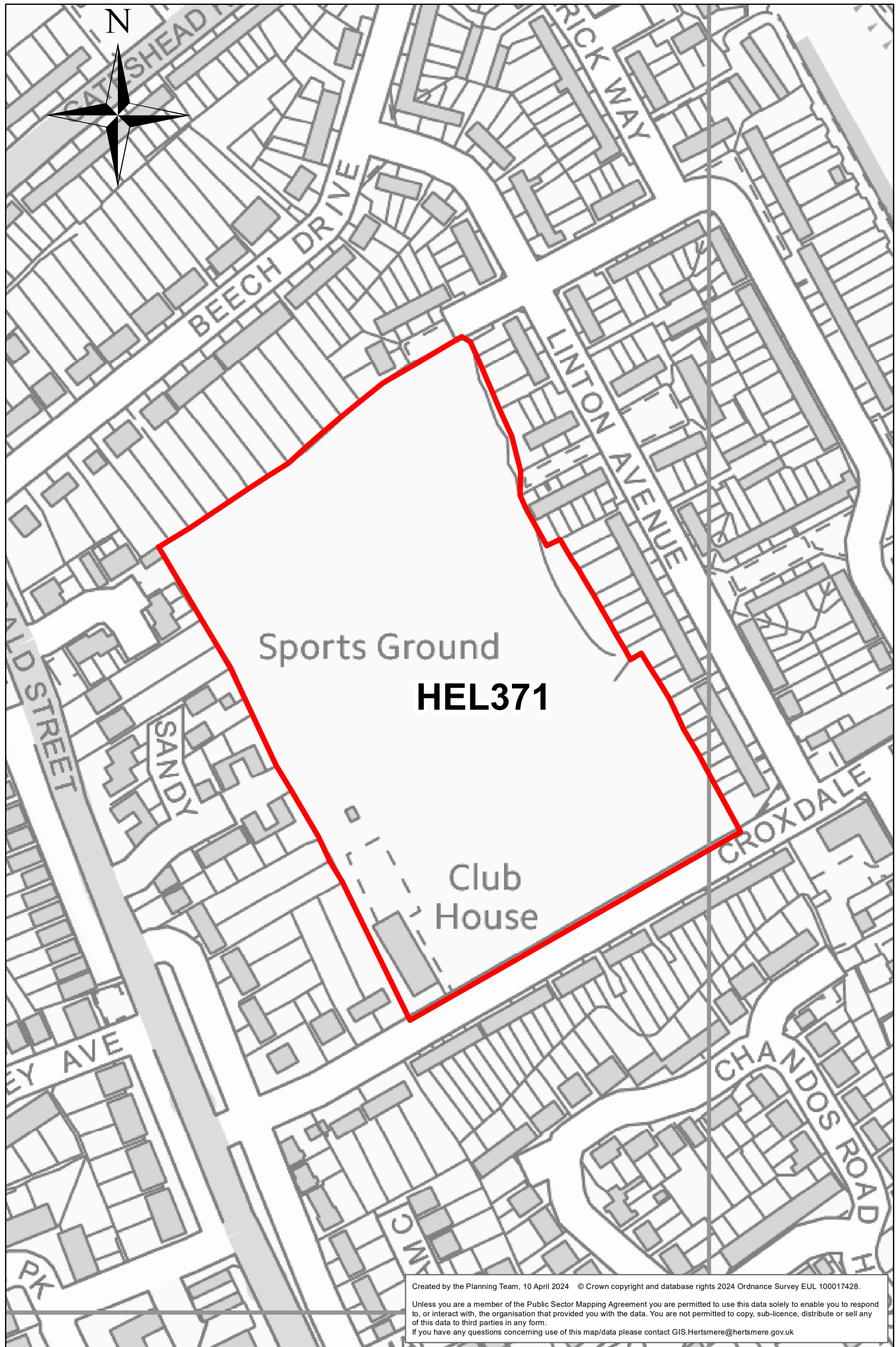
Site: HEL359

Location: Land North of Stapleton Road



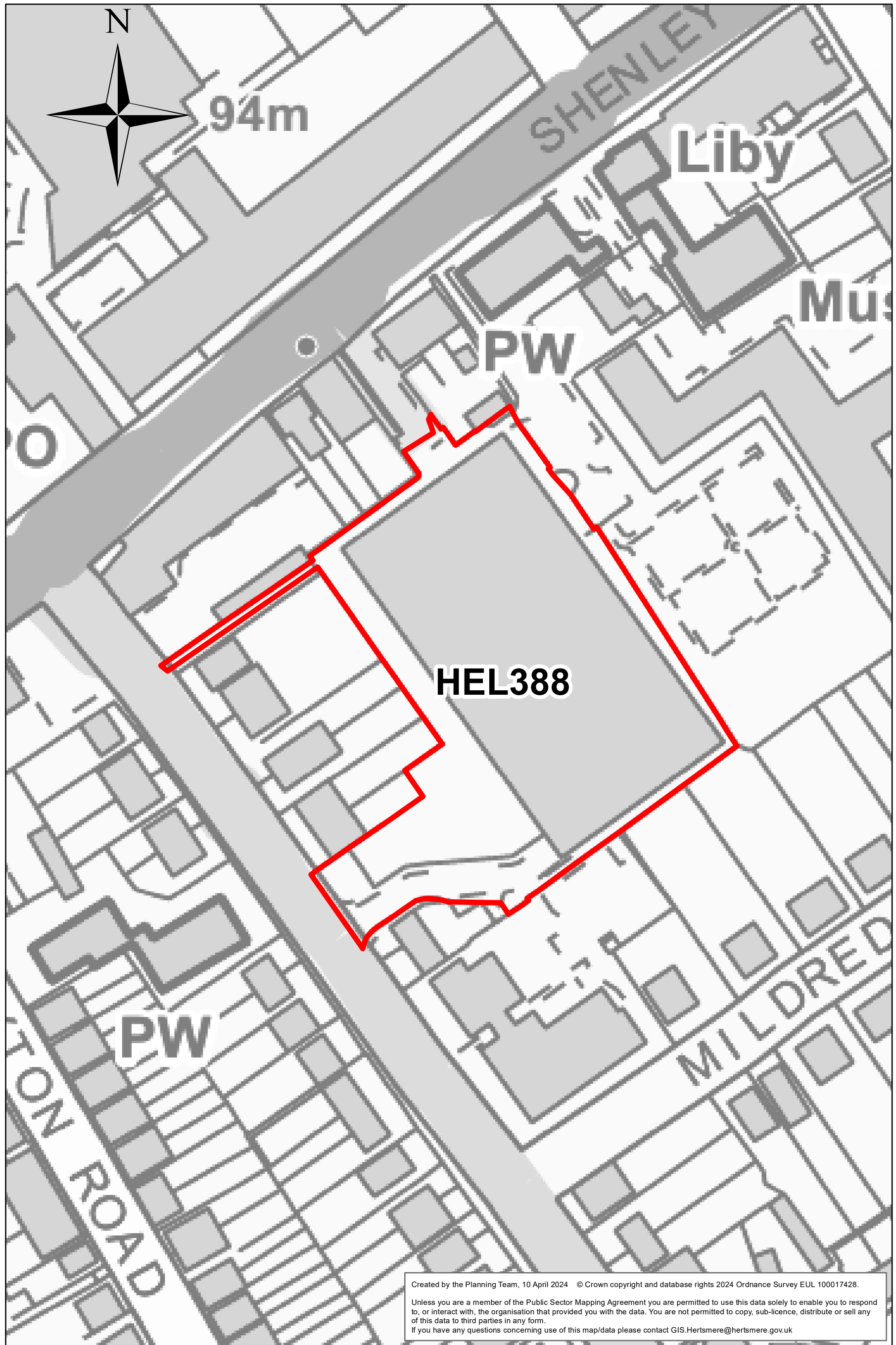
Site: HEL371

Location: The Old Haberdashers Sports Ground, Croxdale Road



Created by the Planning Team, 10 April 2024 © Crown copyright and database rights 2024 Ordnance Survey EUL 100017428.
Unless you are a member of the Public Sector Mapping Agreement you are permitted to use this data solely to enable you to respond to, or interact with, the organisation that provided you with the data. You are not permitted to copy, sub-licence, distribute or sell any of this data to third parties in any form.
If you have any questions concerning use of this map/data please contact GIS.Hertsmere@hertsmere.gov.uk

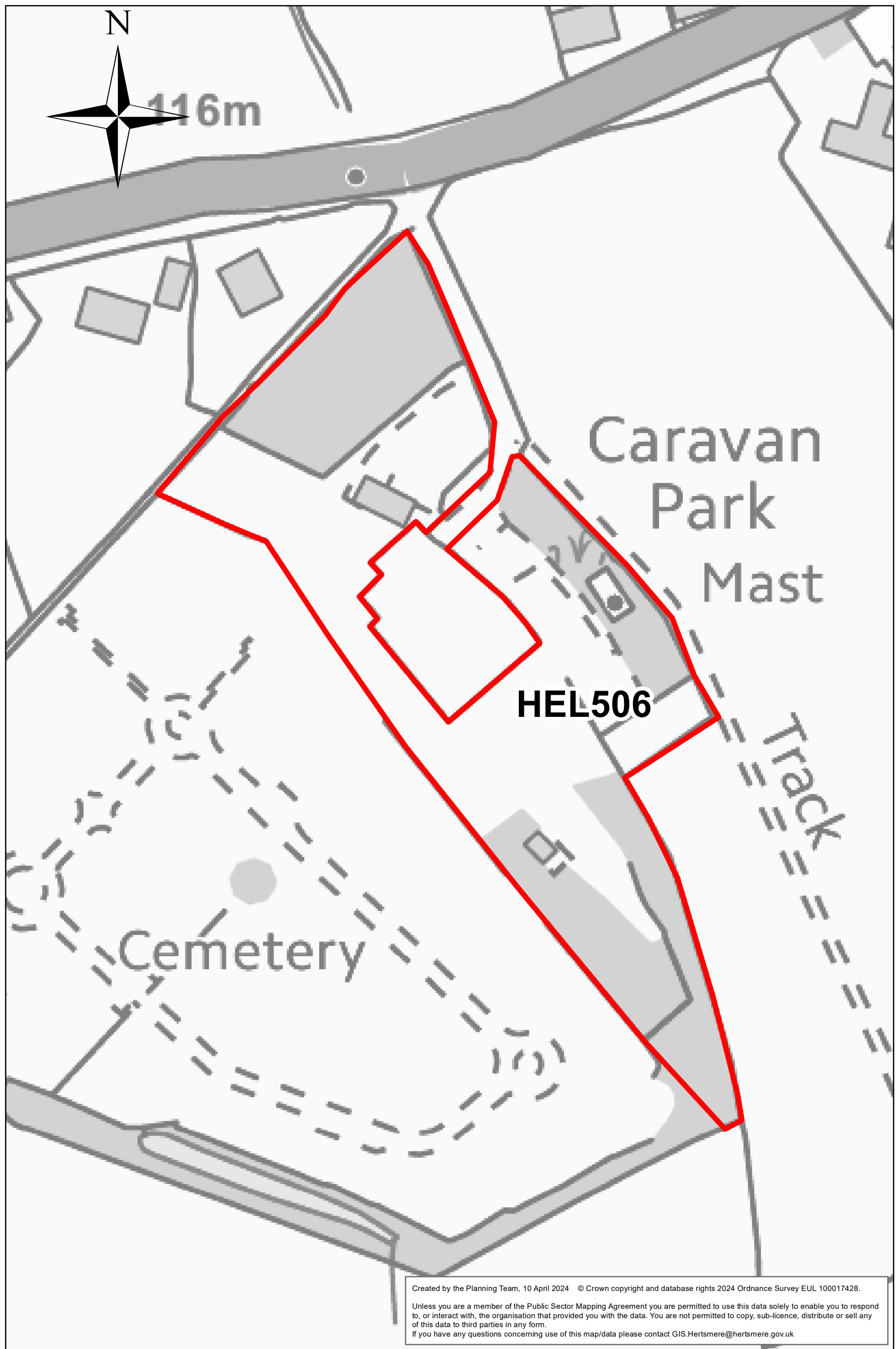
Site: HEL388
Location: The Point



0 0.015 0.03 0.045 0.06
Miles

Site: HEL506

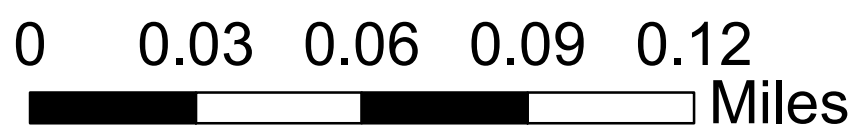
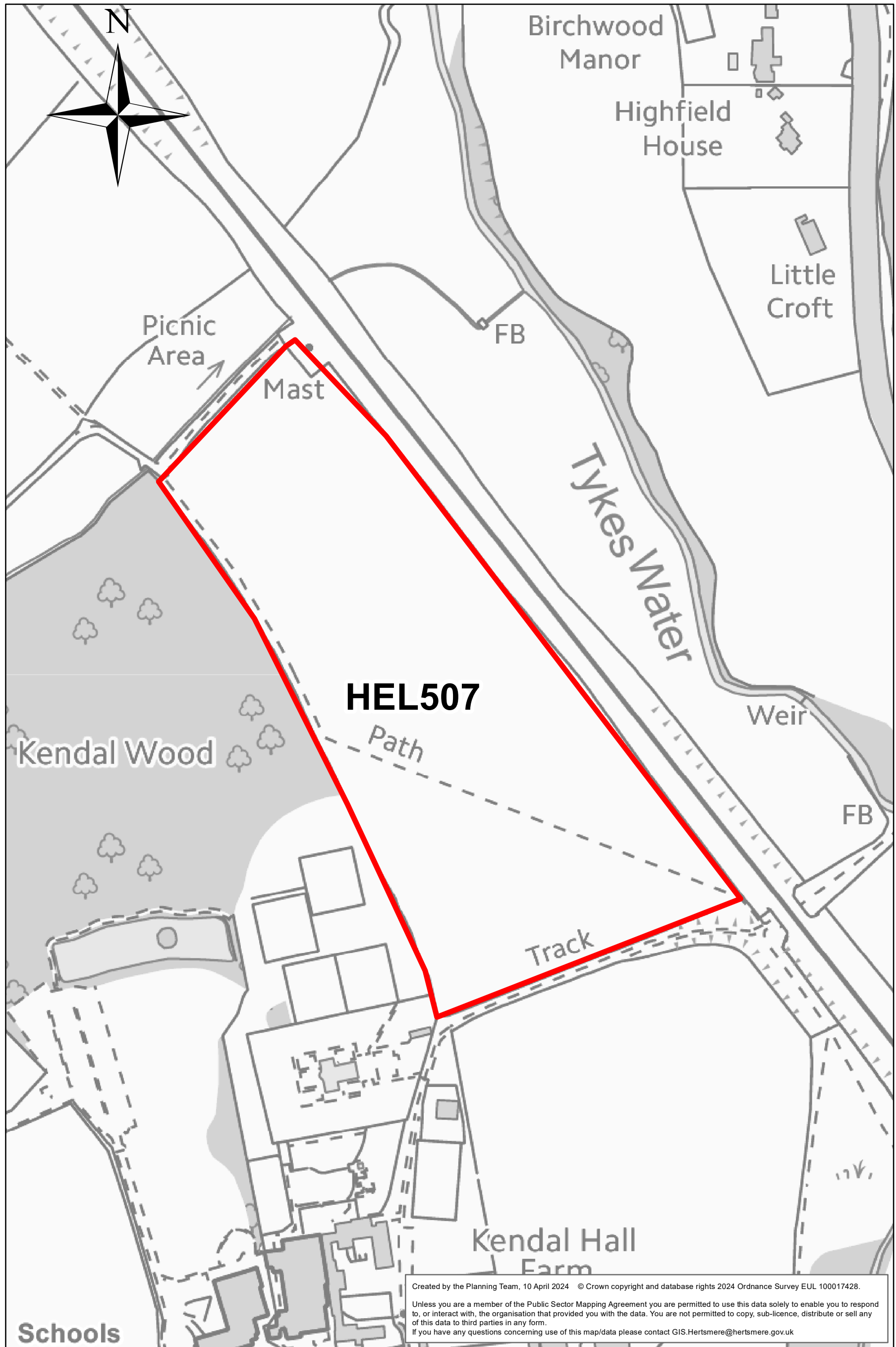
Location: South of Allum Lane ADJ to HEL341



0 0.015 0.03 0.045 0.06
Miles

Site: HEL507

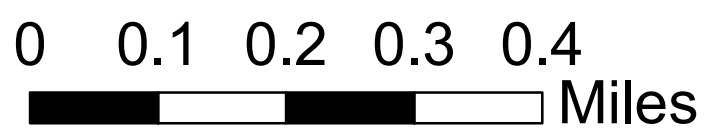
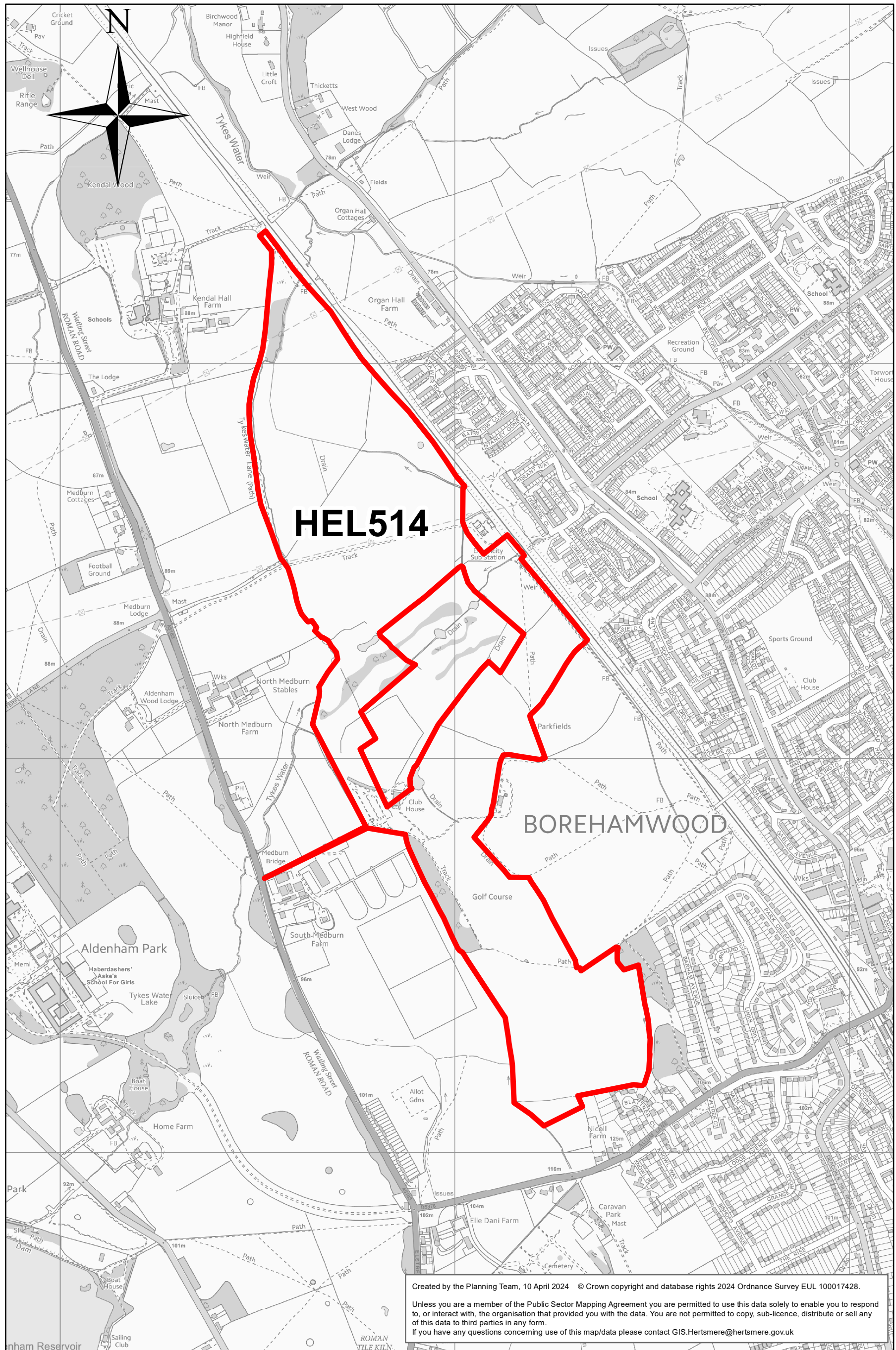
Location: Kendal Hall Farm



Created by the Planning Team, 10 April 2024 © Crown copyright and database rights 2024 Ordnance Survey EUL 100017428.
Unless you are a member of the Public Sector Mapping Agreement you are permitted to use this data solely to enable you to respond to, or interact with, the organisation that provided you with the data. You are not permitted to copy, sub-licence, distribute or sell any of this data to third parties in any form.
If you have any questions concerning use of this map/data please contact GIS.Hertsmere@hertsmere.gov.uk

Site: HEL514

Location: Radlett Park Golf Course



Site: HEL907

Location: Maxwell Park Youth and Community Centre



0 0.015 0.03 0.045 0.06
Miles