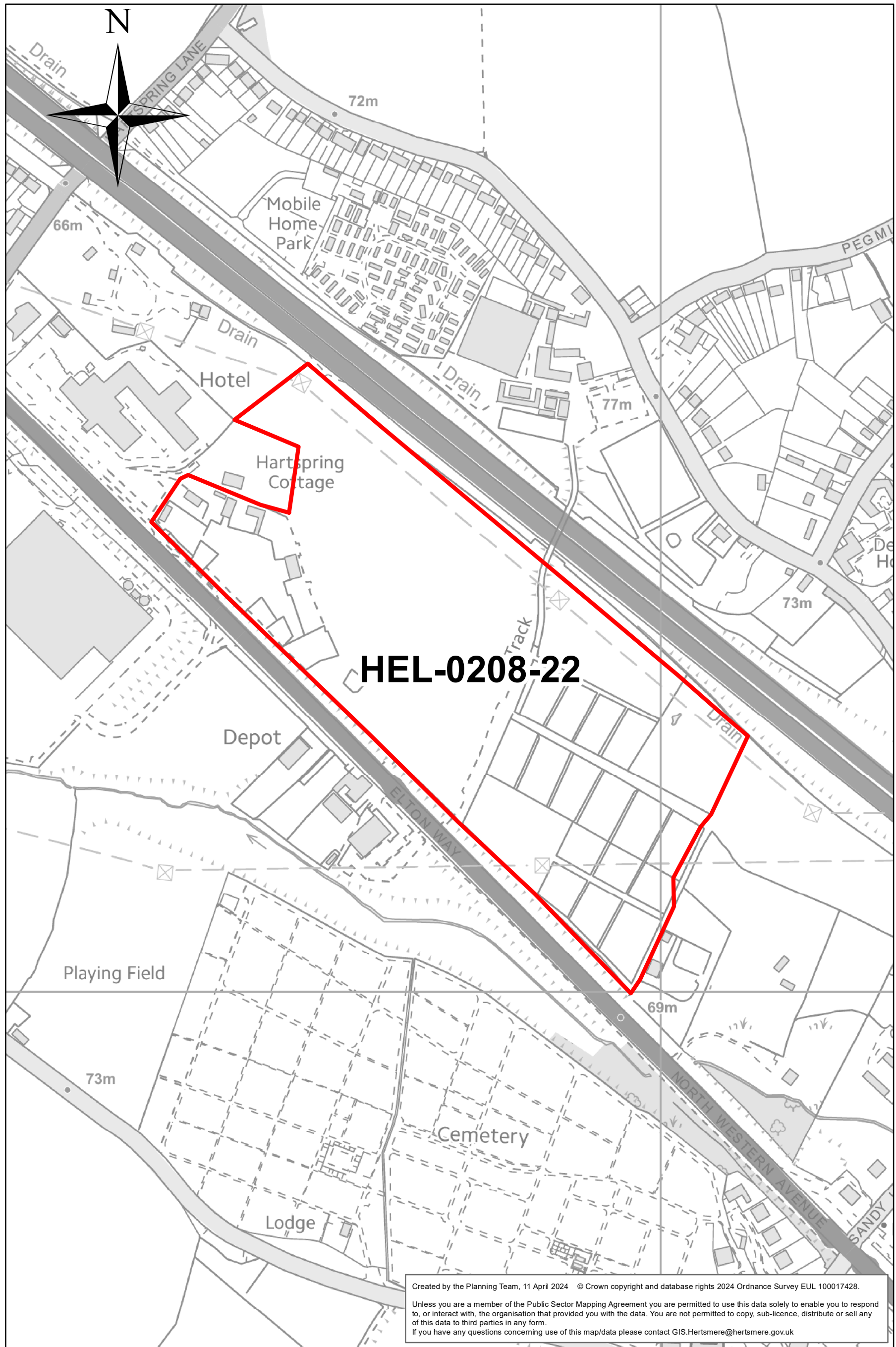


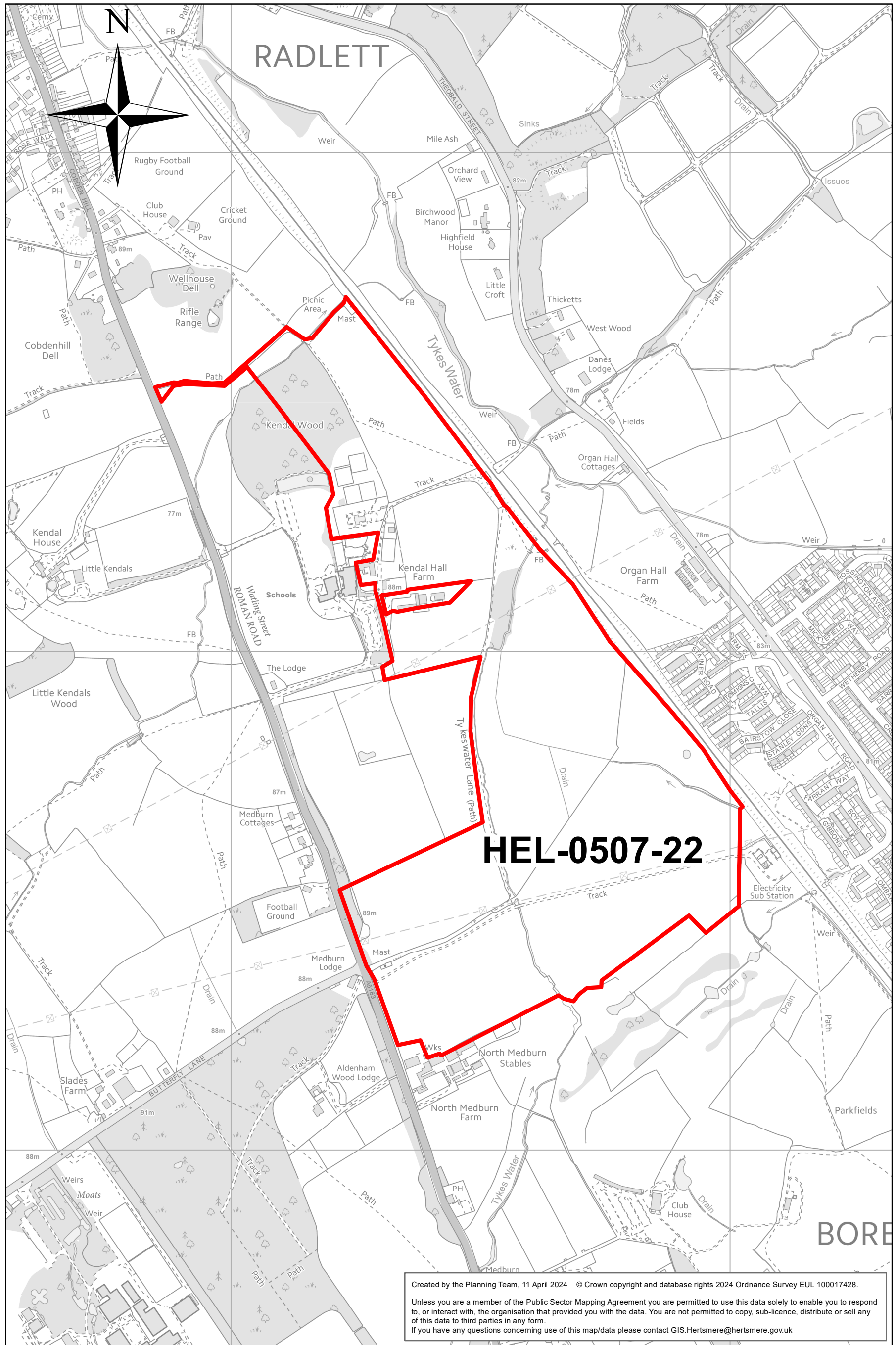
Site: HEL-0208-22

Location: Land NE side of Western Avenue



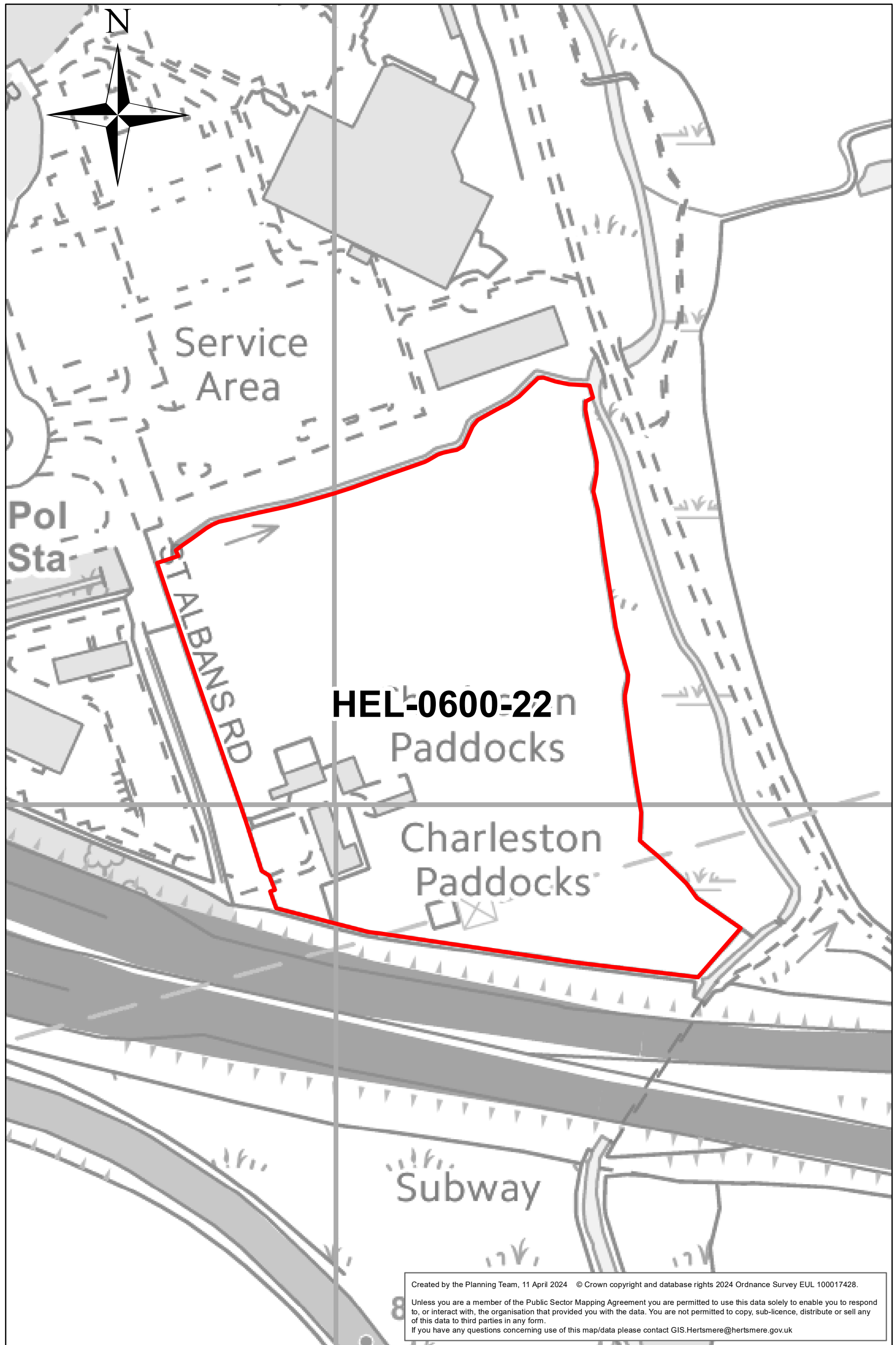
Site: HEL-0507-22

Location: Kendall Hall Farm



Site: HEL-0600-22

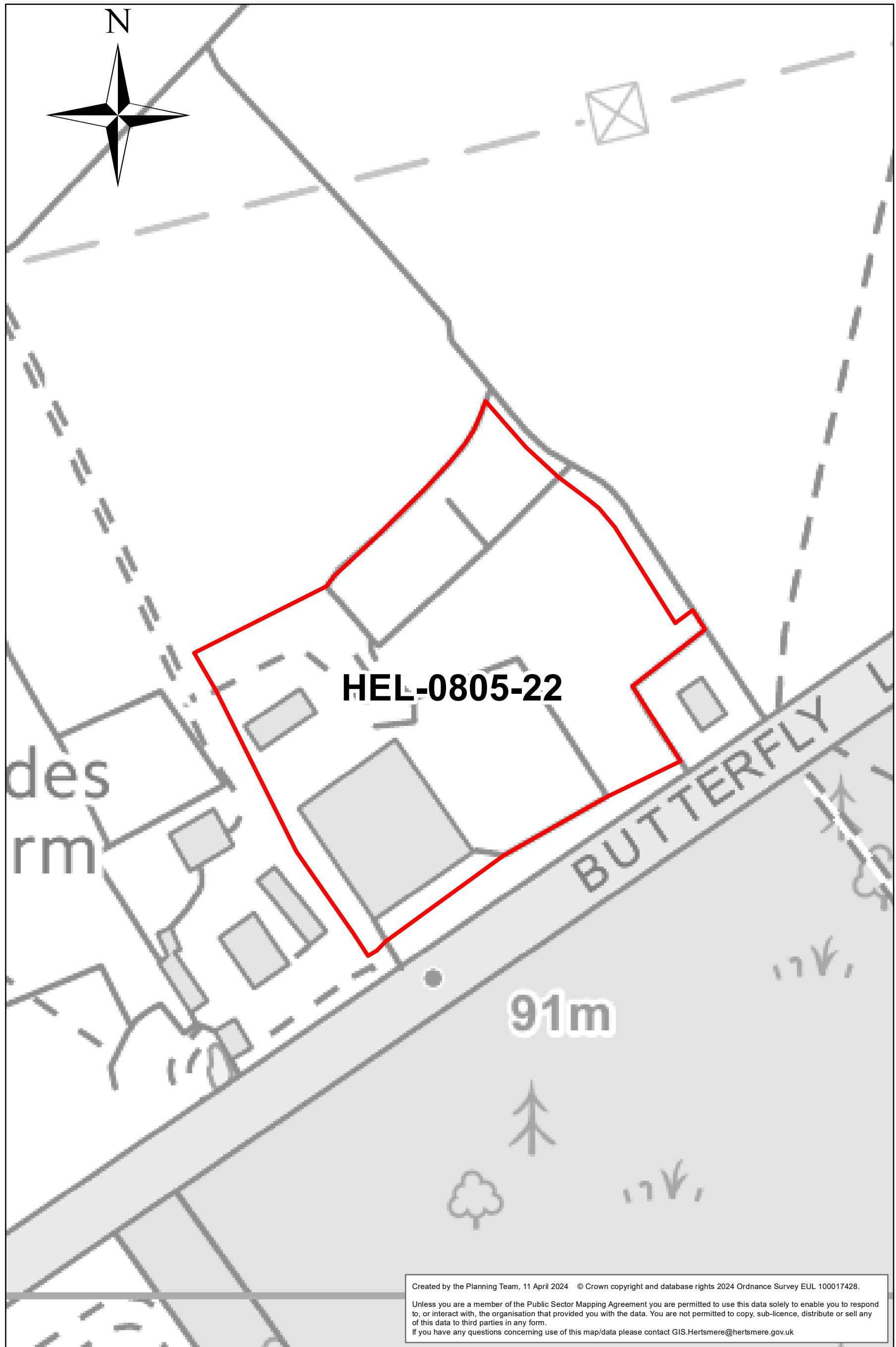
Location: Charleston Paddocks, South Mimms



0 0.02 0.04 0.06 0.08
Miles

Site: HEL-0805-22

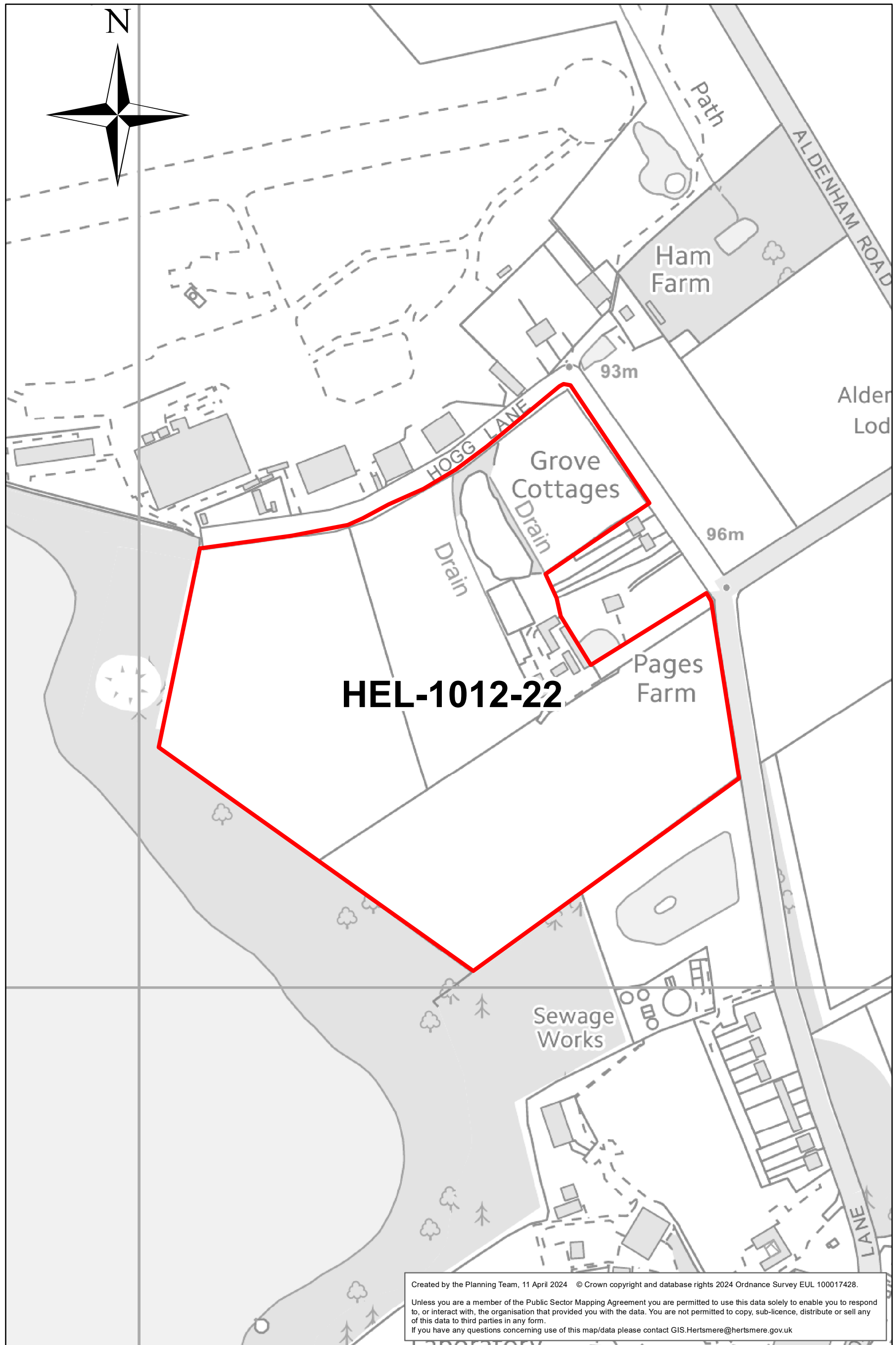
Location: Slade Farm Yard, Butterfly Lane



0 0.015 0.03 0.045 0.06
Miles

Site: HEL-1012-22

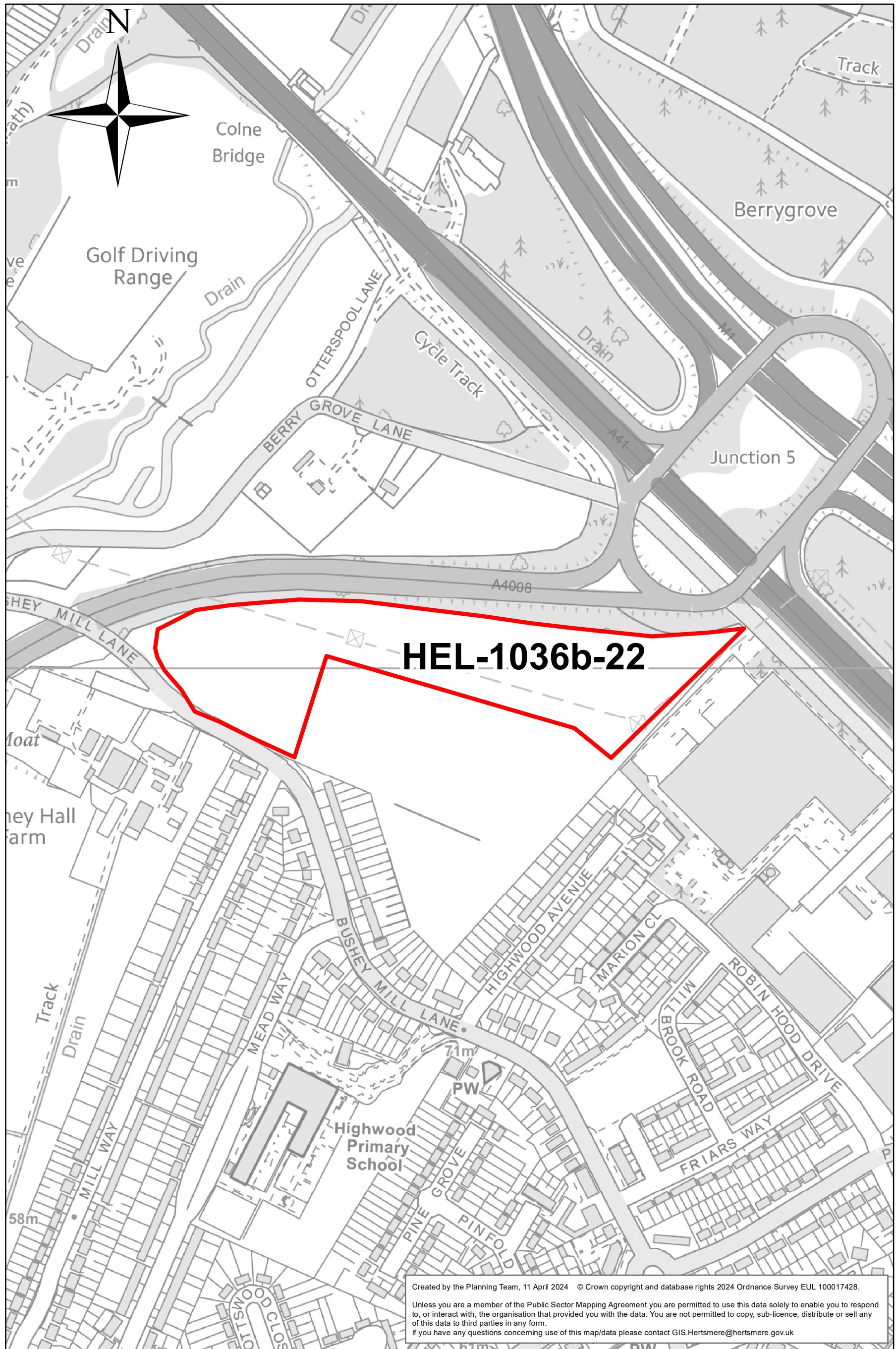
Location: Pages Farm, Dagger Lane



0 0.04 0.08 0.12 0.16
Miles

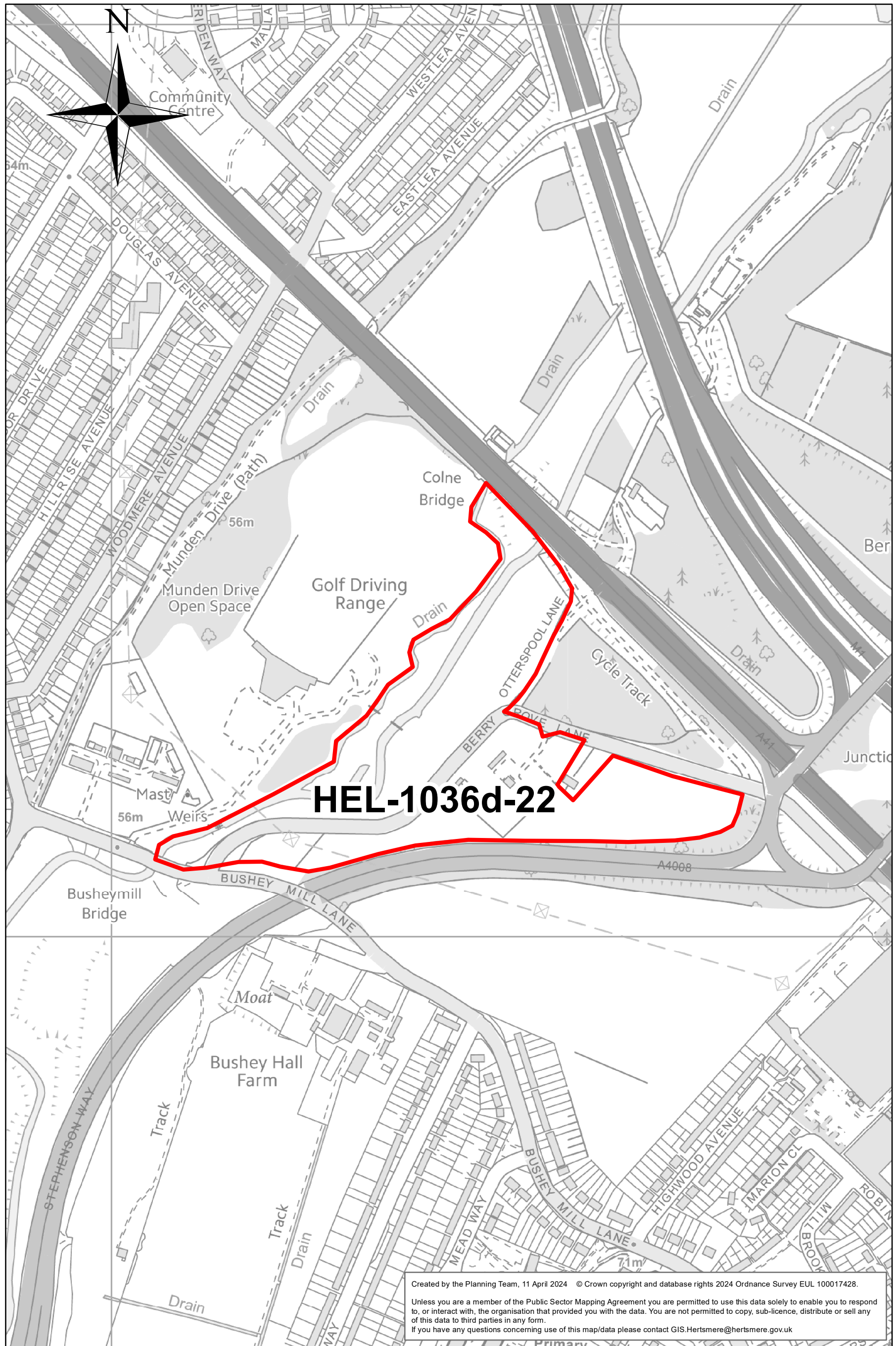
Site: HEL-1036b-22

Location: Land at Stephenson Way



Site: HEL-1036d-22

Location: Land at Stephenson Way



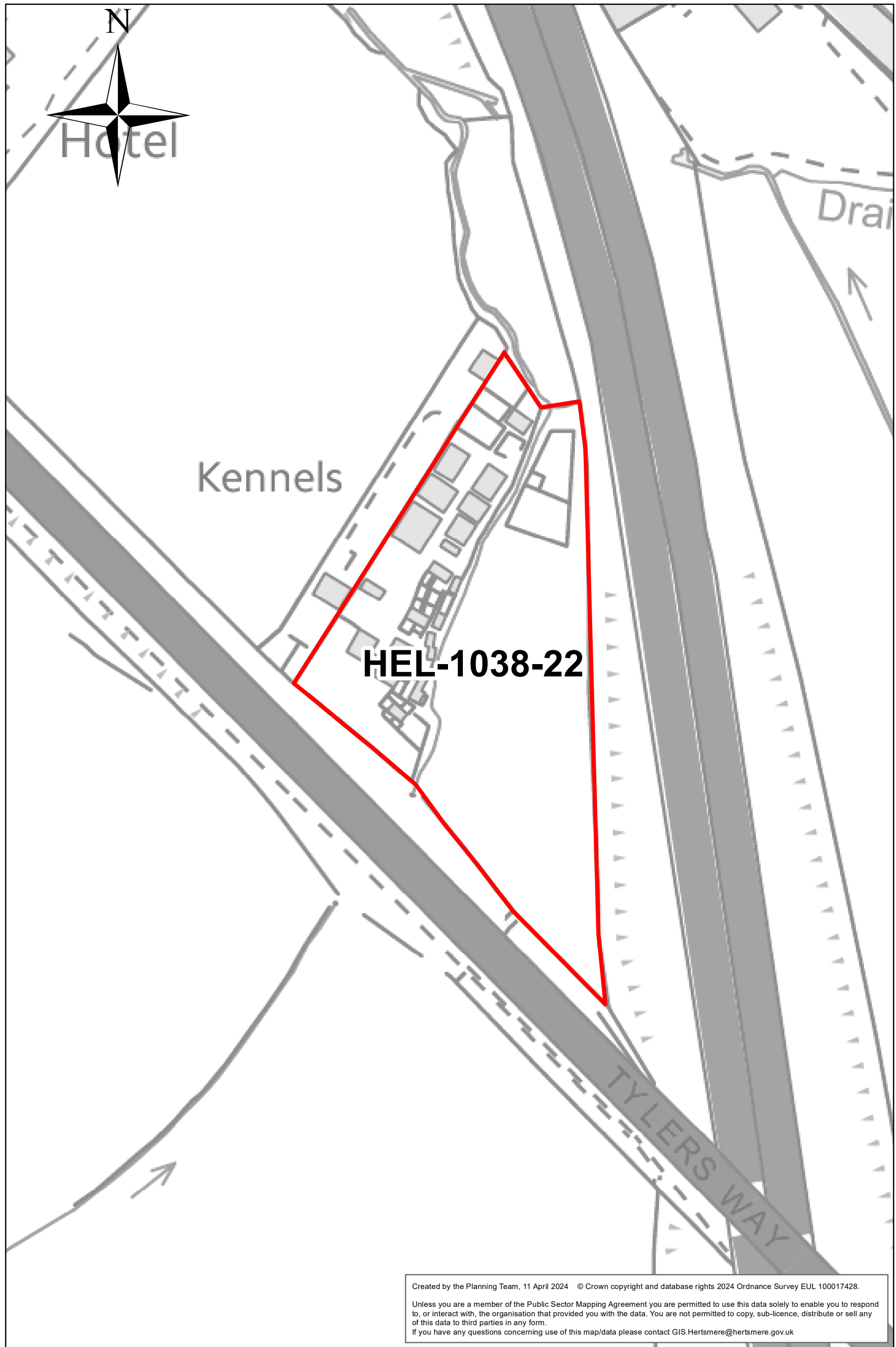
Created by the Planning Team, 11 April 2024 © Crown copyright and database rights 2024 Ordnance Survey EUL 100017428.

Unless you are a member of the Public Sector Mapping Agreement you are permitted to use this data solely to enable you to respond to, or interact with, the organisation that provided you with the data. You are not permitted to copy, sub-licence, distribute or sell any of this data to third parties in any form.
If you have any questions concerning use of this map/data please contact GIS.Hertsmere@hertsmere.gov.uk



Site: HEL-1038-22

Location: NAWT Tylers Way Watford

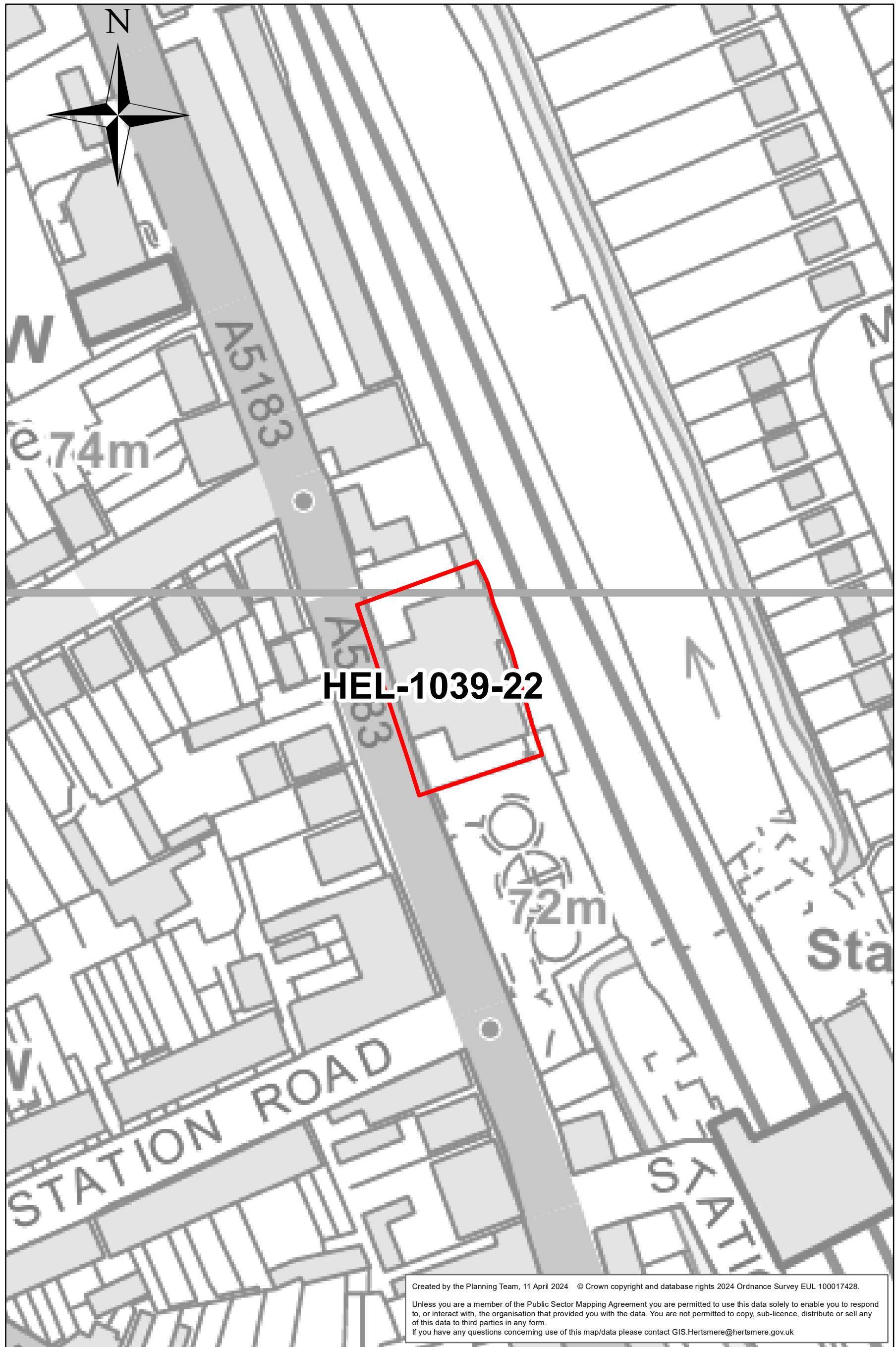


Created by the Planning Team, 11 April 2024 © Crown copyright and database rights 2024 Ordnance Survey EUL 100017428.
Unless you are a member of the Public Sector Mapping Agreement you are permitted to use this data solely to enable you to respond to, or interact with, the organisation that provided you with the data. You are not permitted to copy, sub-licence, distribute or sell any of this data to third parties in any form.
If you have any questions concerning use of this map/data please contact GIS.Hertsmere@hertsmere.gov.uk

0 0.02 0.04 0.06 0.08
Miles

Site: HEL-1039-22

Location: 203-205 Watling Street



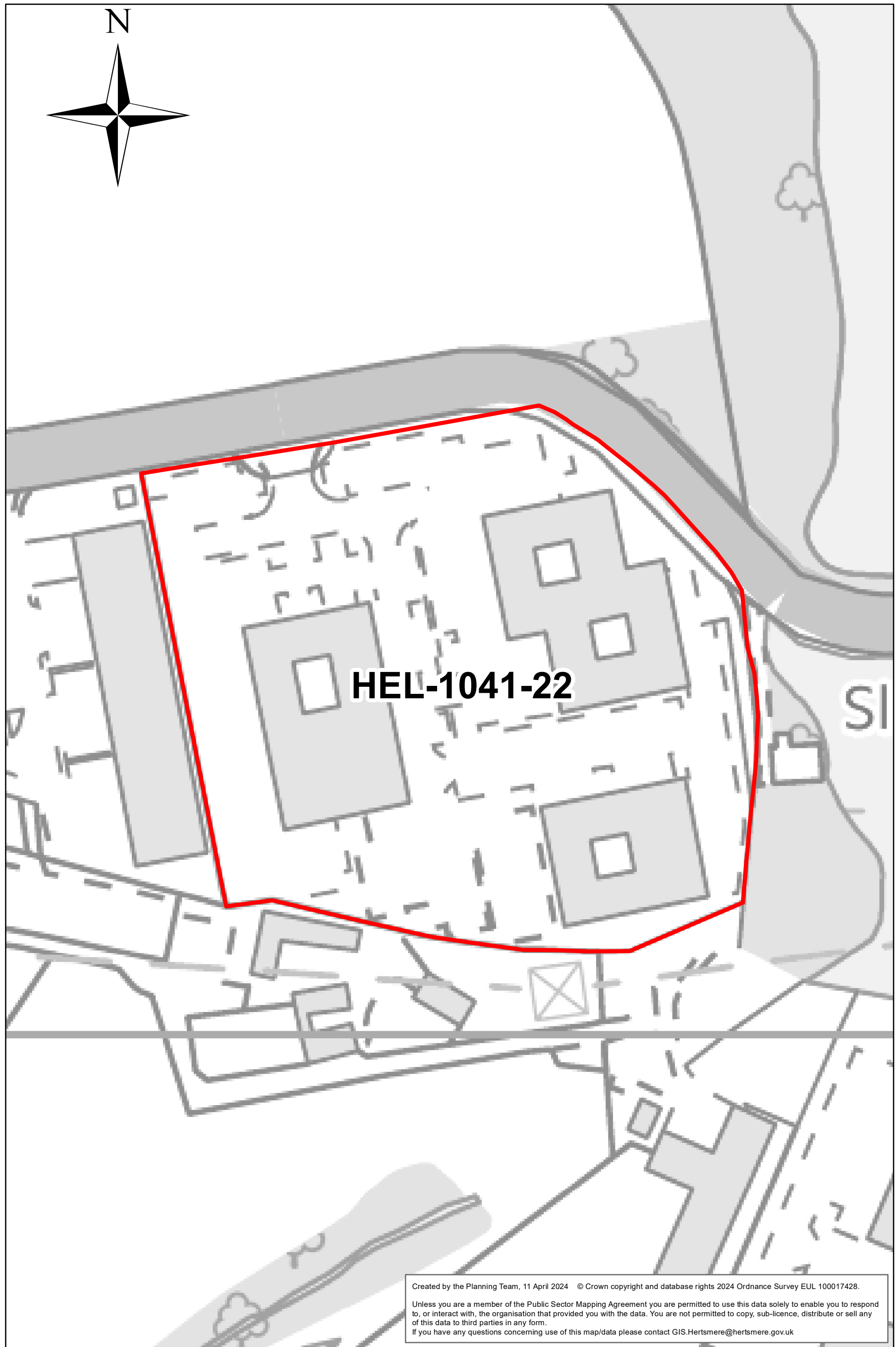
Created by the Planning Team, 11 April 2024 © Crown copyright and database rights 2024 Ordnance Survey EUL 100017428.

Unless you are a member of the Public Sector Mapping Agreement you are permitted to use this data solely to enable you to respond to, or interact with, the organisation that provided you with the data. You are not permitted to copy, sub-licence, distribute or sell any of this data to third parties in any form.
If you have any questions concerning use of this map/data please contact GIS.Hertsmere@hertsmere.gov.uk

0 0.015 0.03 0.045 0.06
Miles

Site: HEL-1041-22

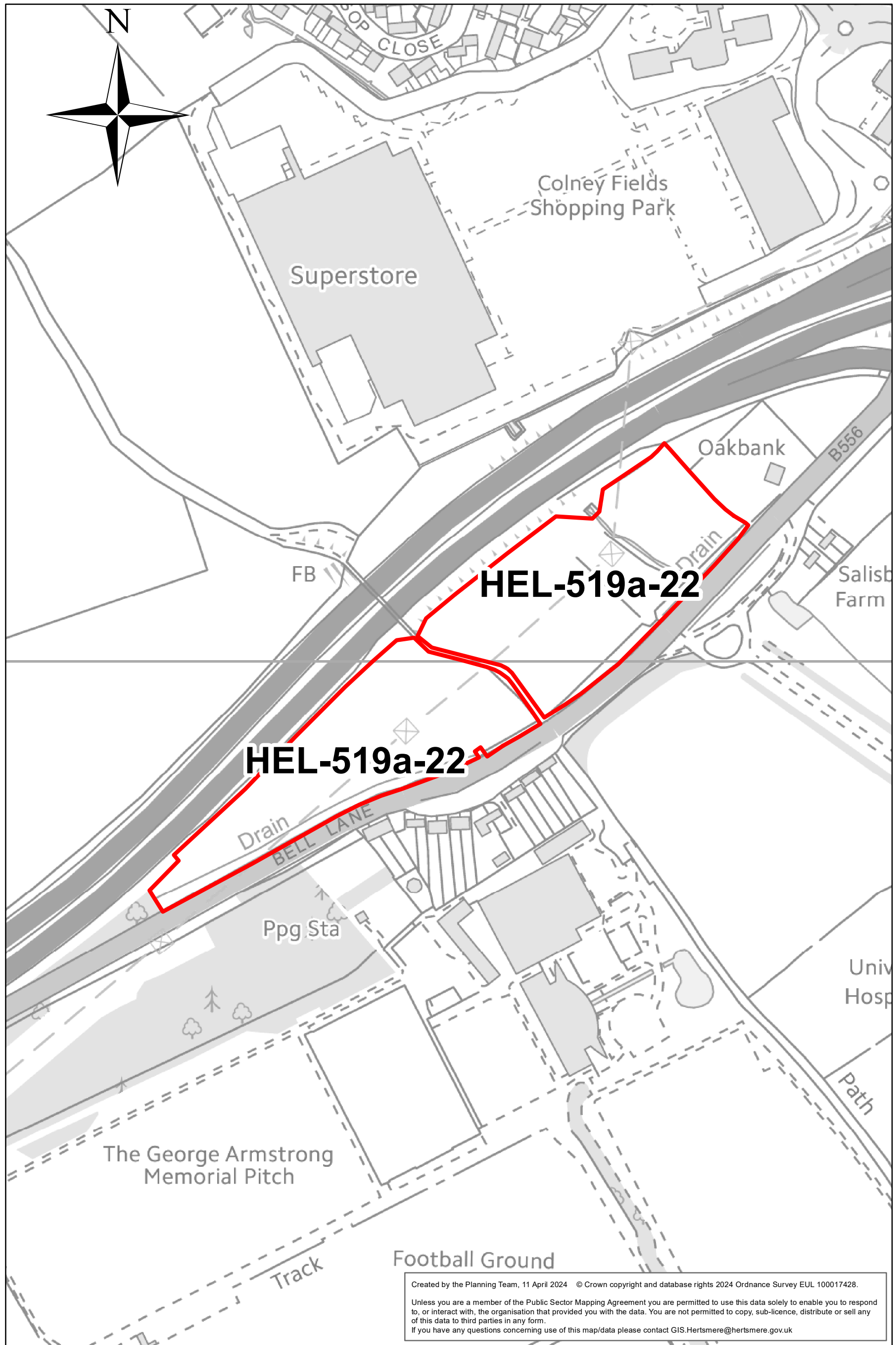
Location: The Waterfront Business Park, Elstree Road



0 0.015 0.03 0.045 0.06
Miles

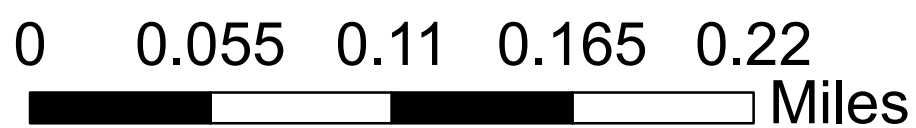
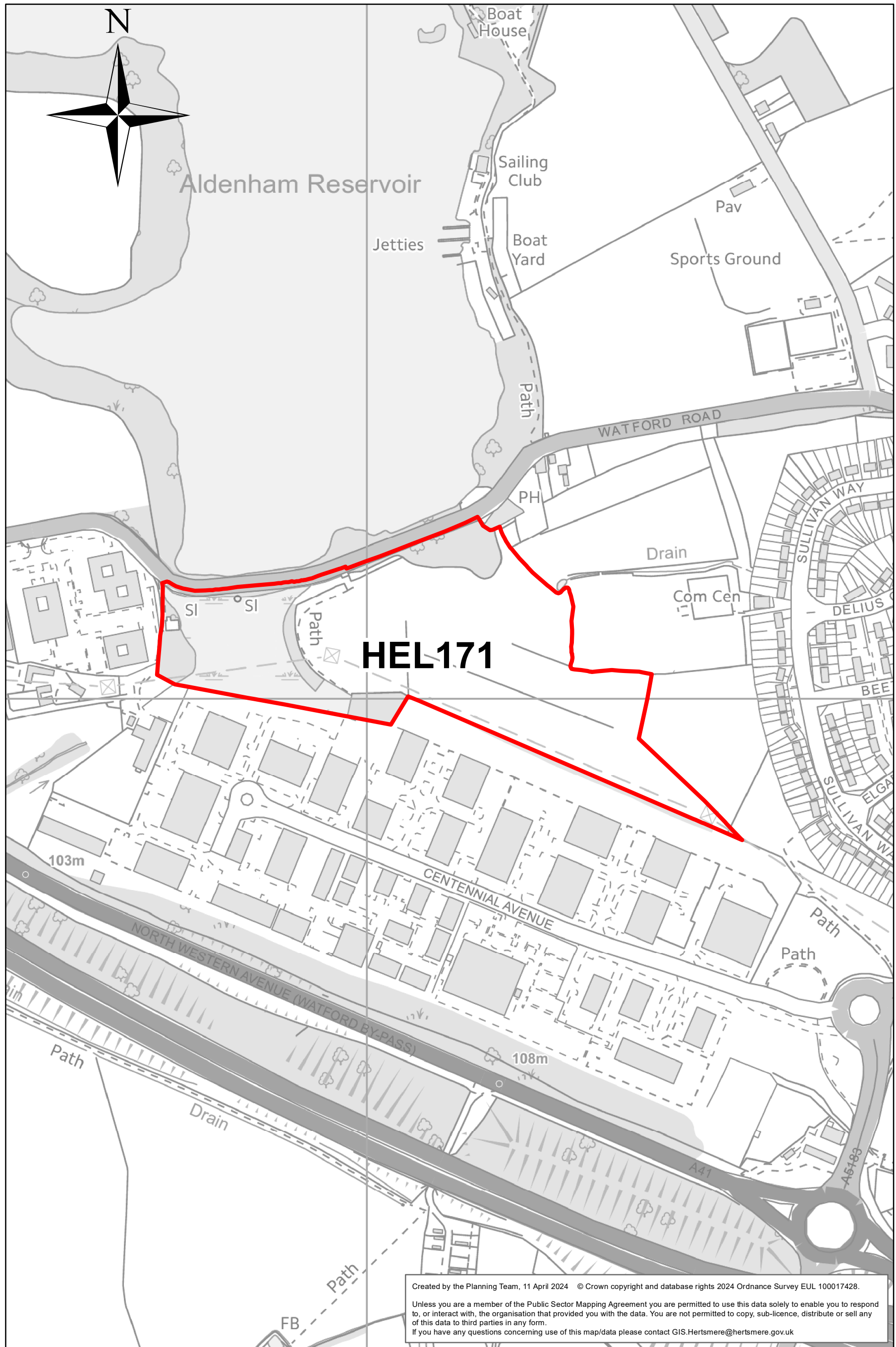
Site: HEL-519a-22

Location: Land at Bell Lane, London Colney



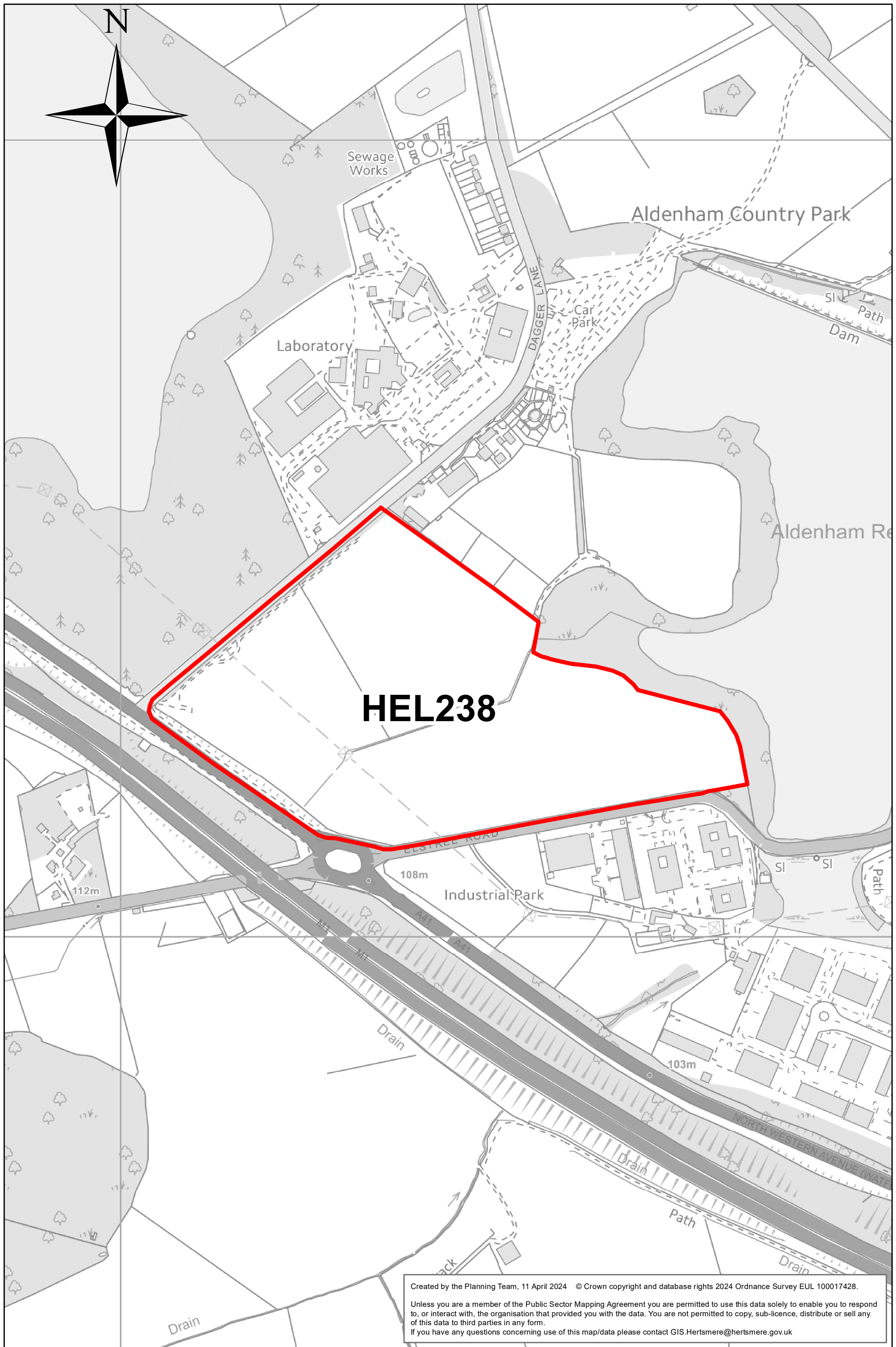
Site: HEL171

Location: Centennial Land



Site: HEL238

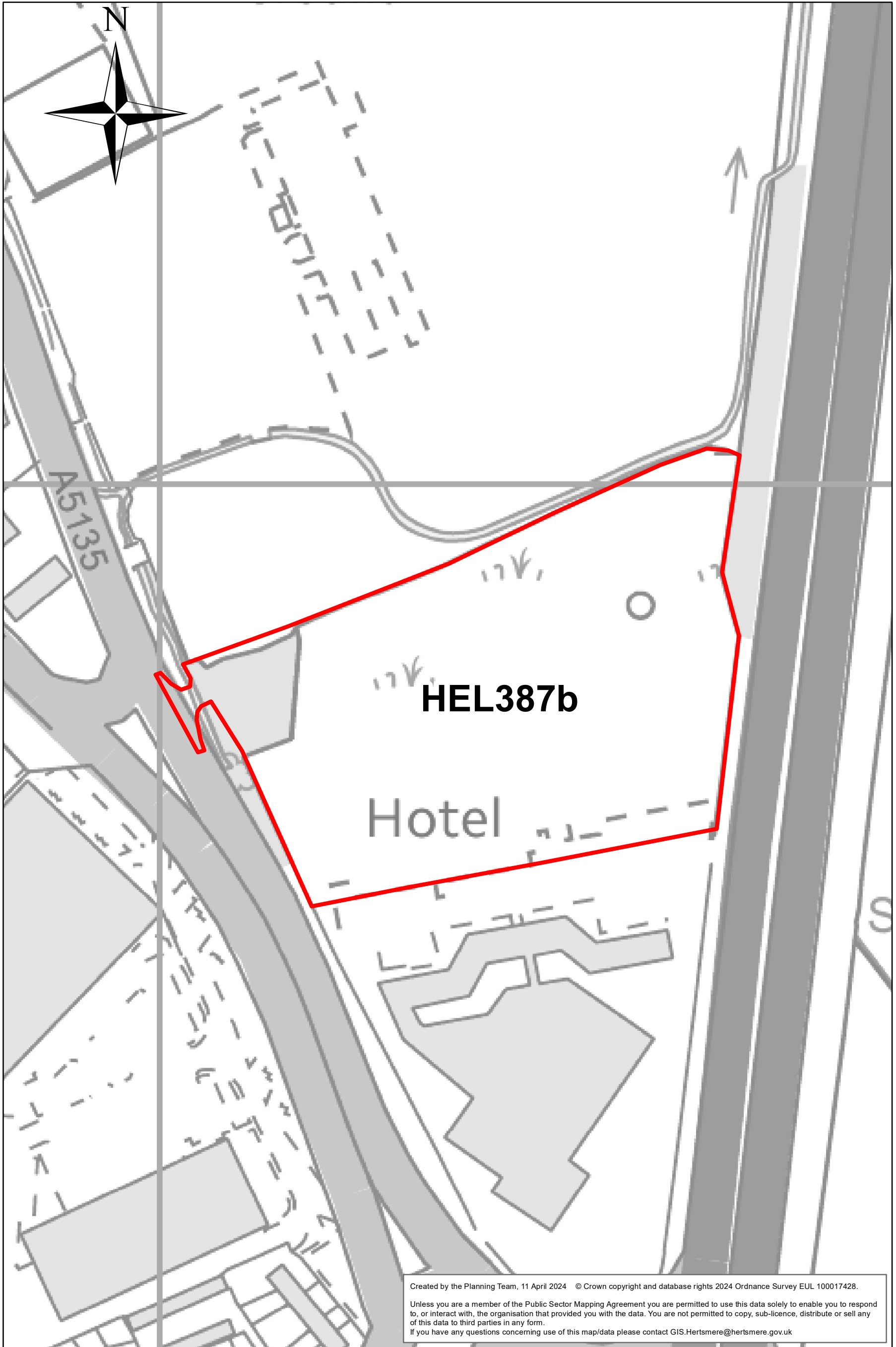
Location: Land adj to Elstree Road, A41 and Dagger Lane



0 0.07 0.14 0.21 0.28 Miles

Site: HEL387b

Location: Land North of Holiday Inn (Safeguarded)



Created by the Planning Team, 11 April 2024 © Crown copyright and database rights 2024 Ordnance Survey EUL 100017428.

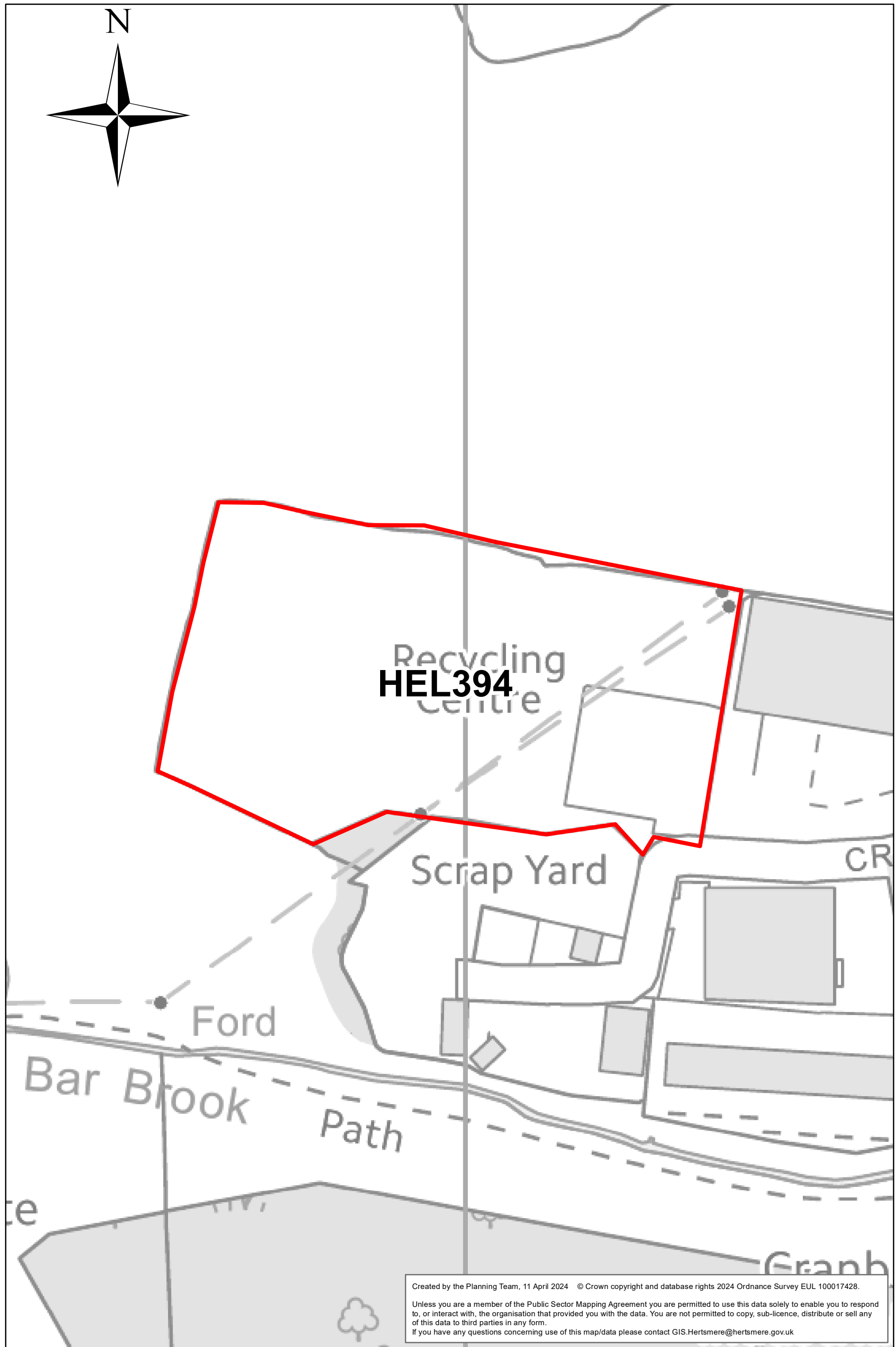
Unless you are a member of the Public Sector Mapping Agreement you are permitted to use this data solely to enable you to respond to, or interact with, the organisation that provided you with the data. You are not permitted to copy, sub-licence, distribute or sell any of this data to third parties in any form.

If you have any questions concerning use of this map/data please contact GIS.Hertsmere@hertsmere.gov.uk

0 0.0150.030.0450.06
Miles

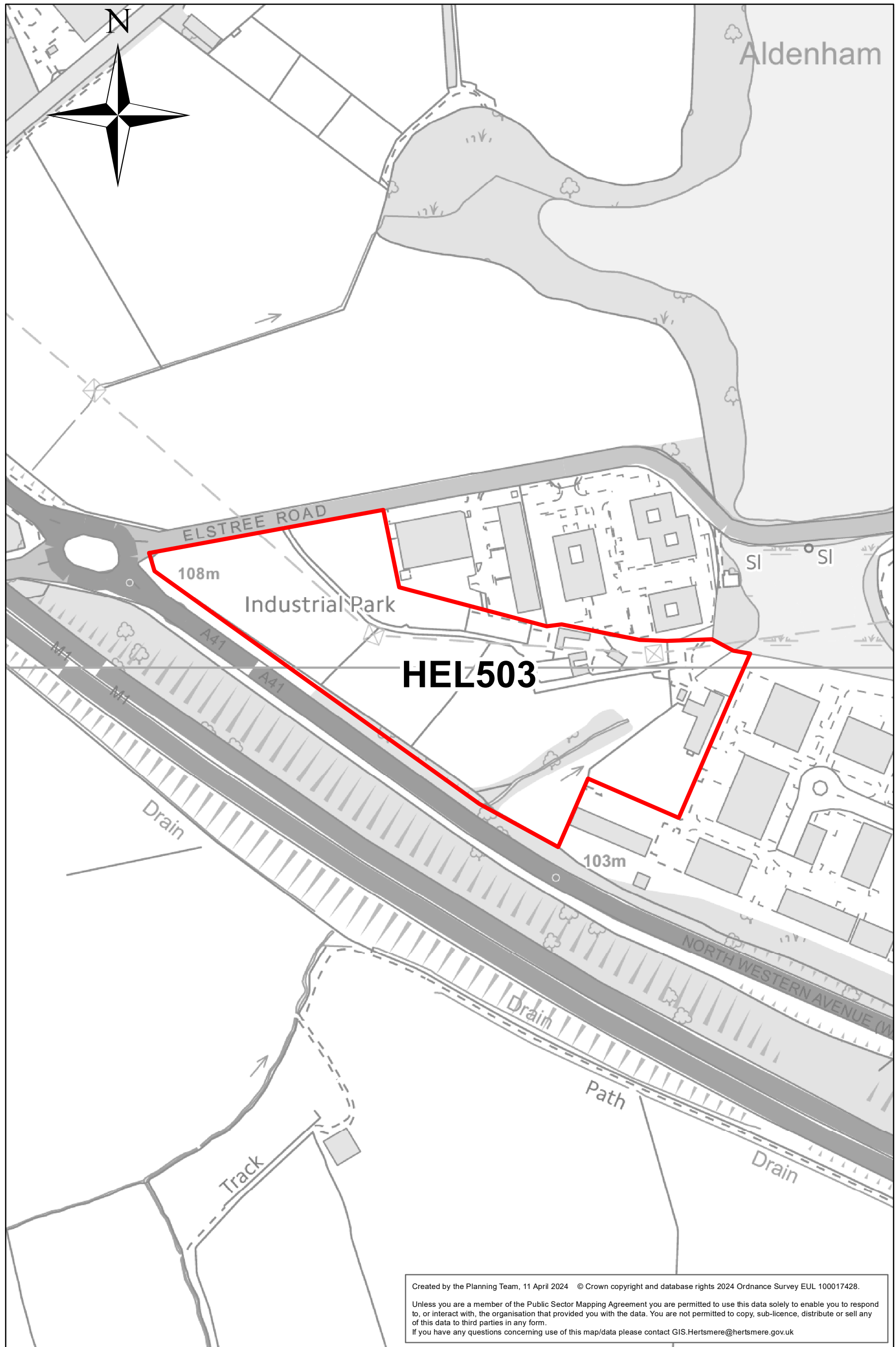
Site: HEL394

Location: Safeguarded Cranbourne Rd Land



Site: HEL503

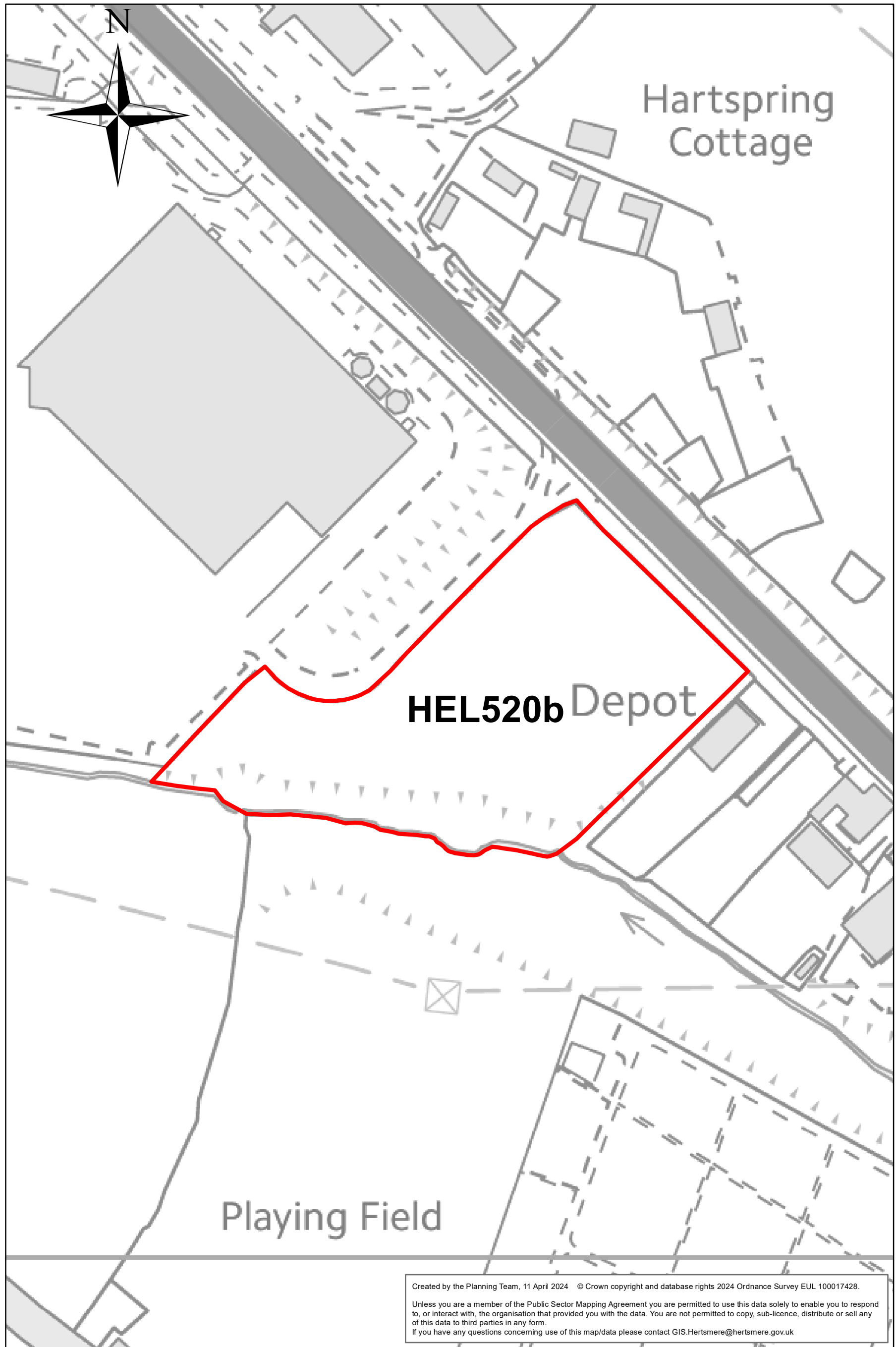
Location: Land adj to Lismirrane Ind Est



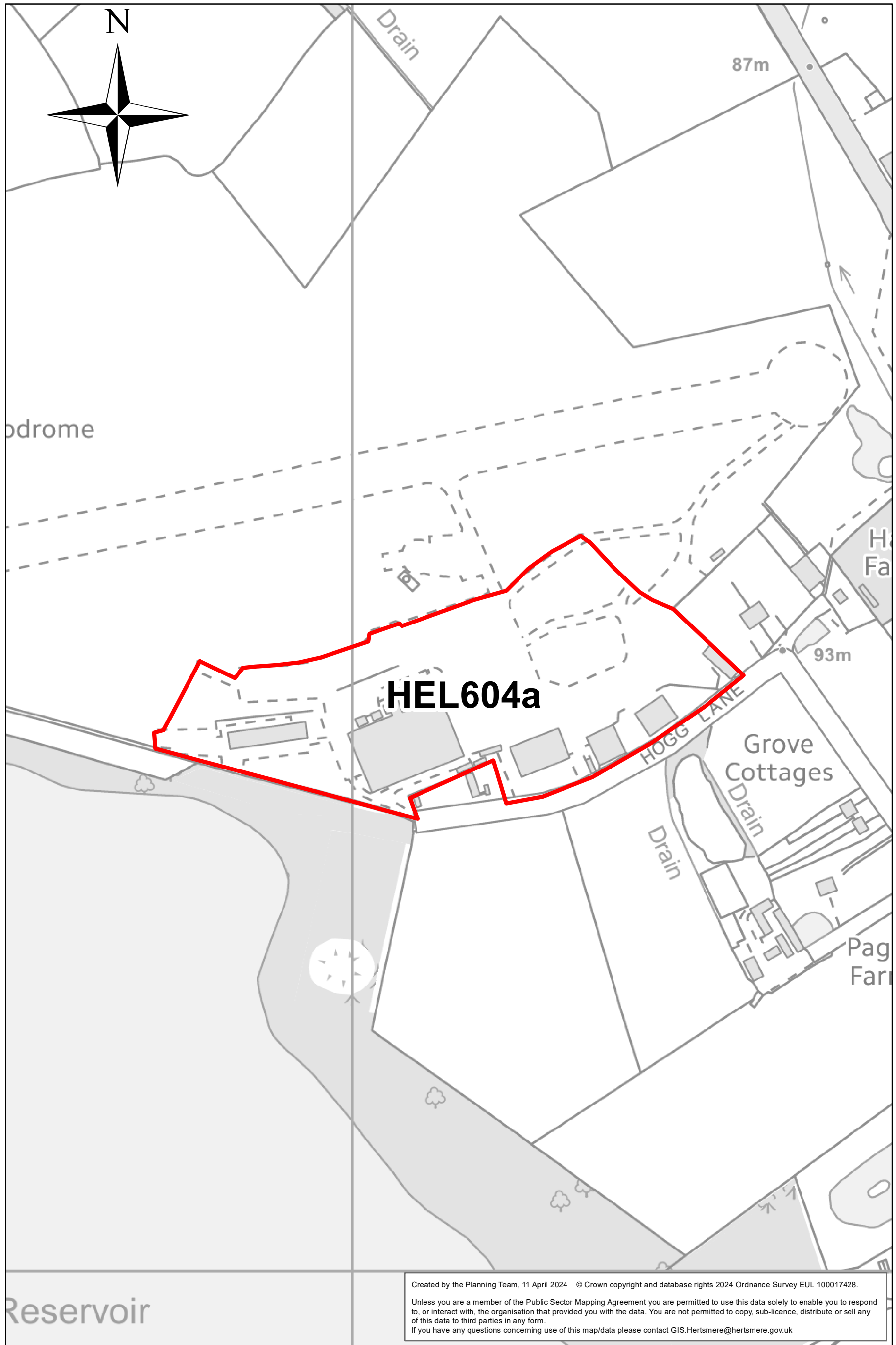
0 0.045 0.09 0.135 0.18
Miles

Site: HEL520b

Location: Land to the South East of Costco, North Western Avenue

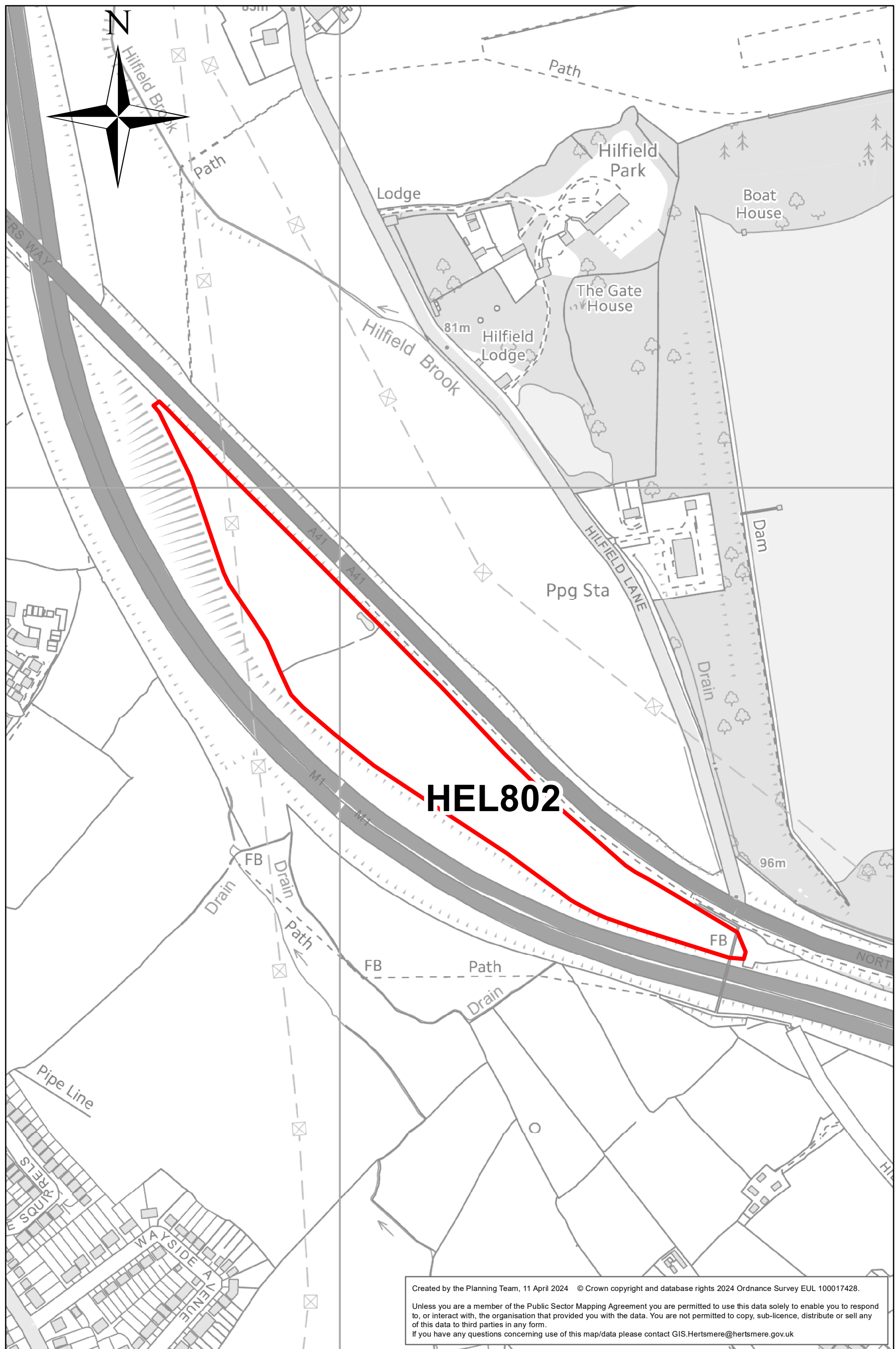


Site: HEL604a
Location: Elstree Aerodrome



Site: HEL802

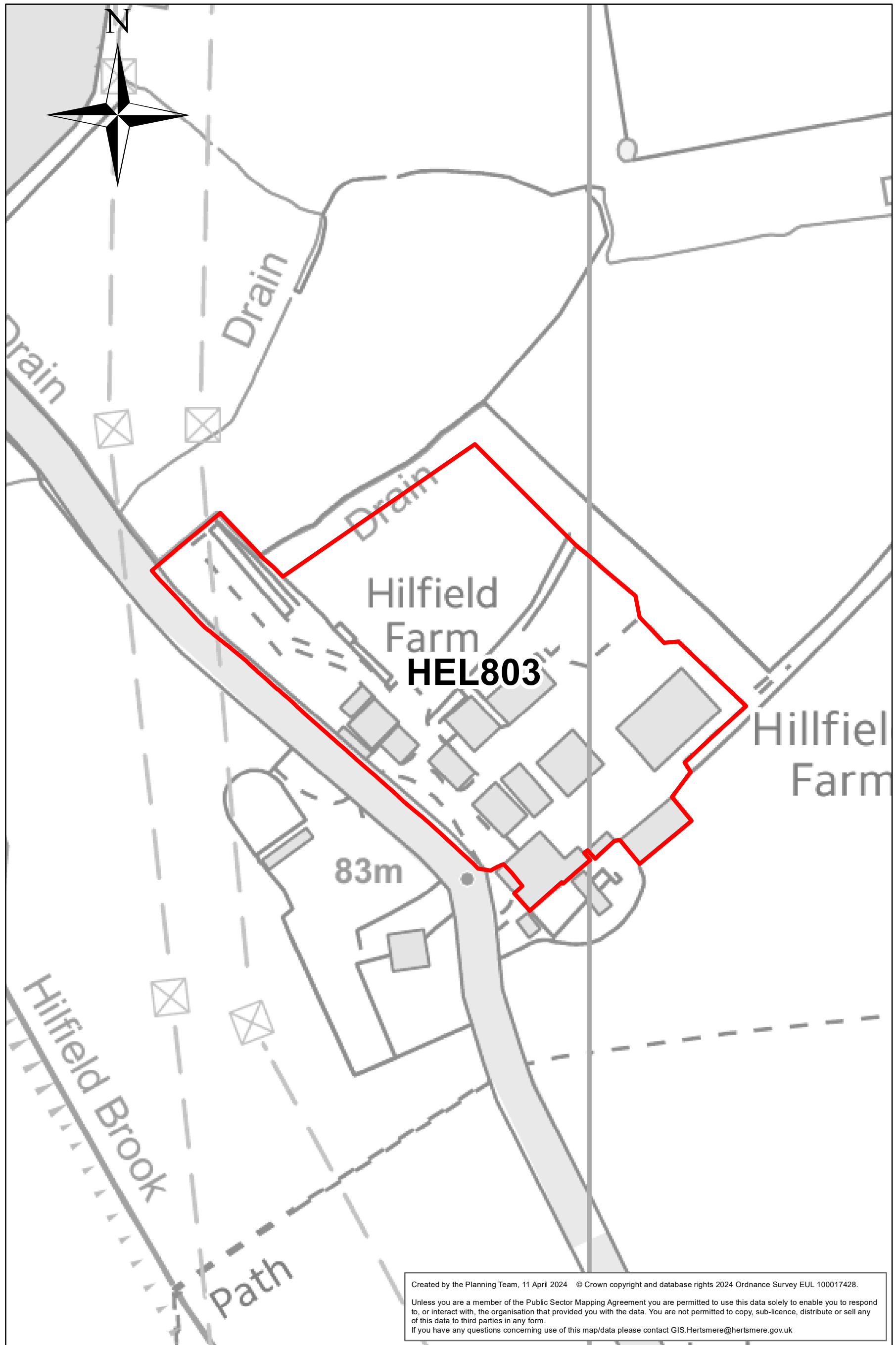
Location: Land between A41 and M1



0 0.055 0.11 0.165 0.22
Miles

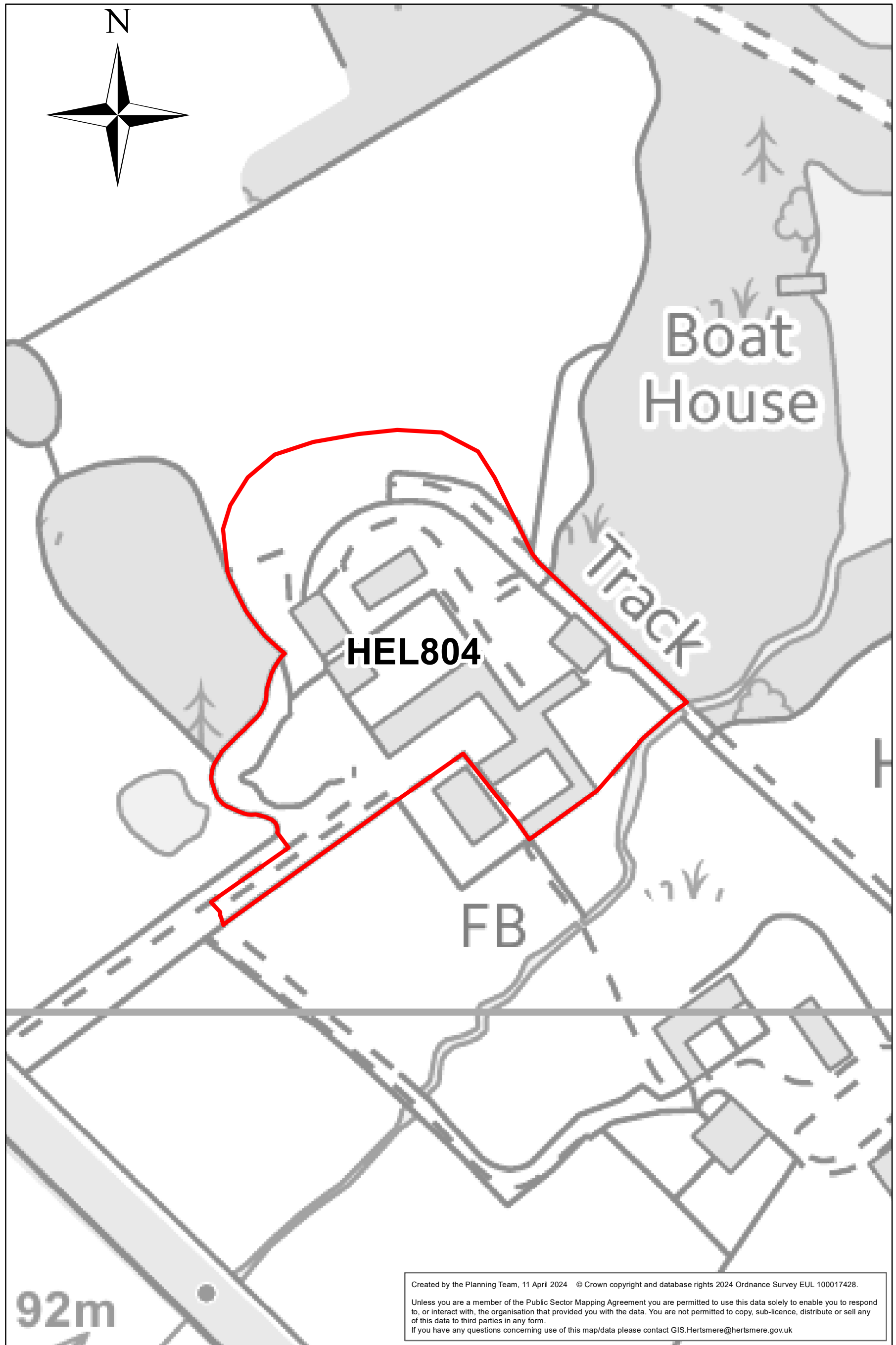
Site: HEL803

Location: Hilfield Farm



Site: HEL804

Location: Home Farm



Created by the Planning Team, 11 April 2024 © Crown copyright and database rights 2024 Ordnance Survey EUL 100017428.
Unless you are a member of the Public Sector Mapping Agreement you are permitted to use this data solely to enable you to respond to, or interact with, the organisation that provided you with the data. You are not permitted to copy, sub-licence, distribute or sell any of this data to third parties in any form.
If you have any questions concerning use of this map/data please contact GIS.Hertsmere@hertsmere.gov.uk

0 0.015 0.03 0.045 0.06
Miles

Site: HEL806

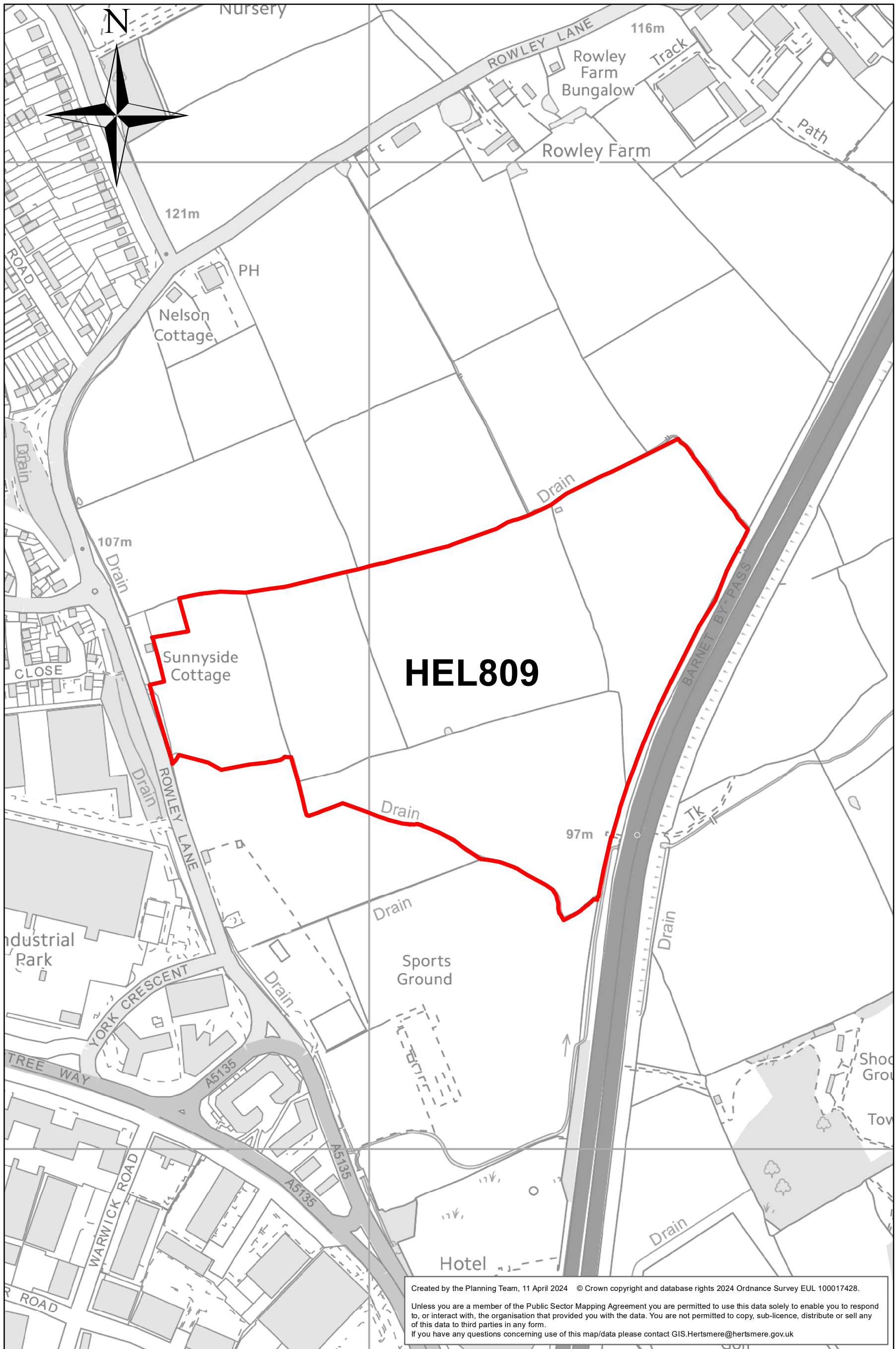
Location: Land East of Furzefield Wood



0 0.015 0.03 0.045 0.06
Miles

Site: HEL809

Location: Land to the East of Rowley Lane



HEL809

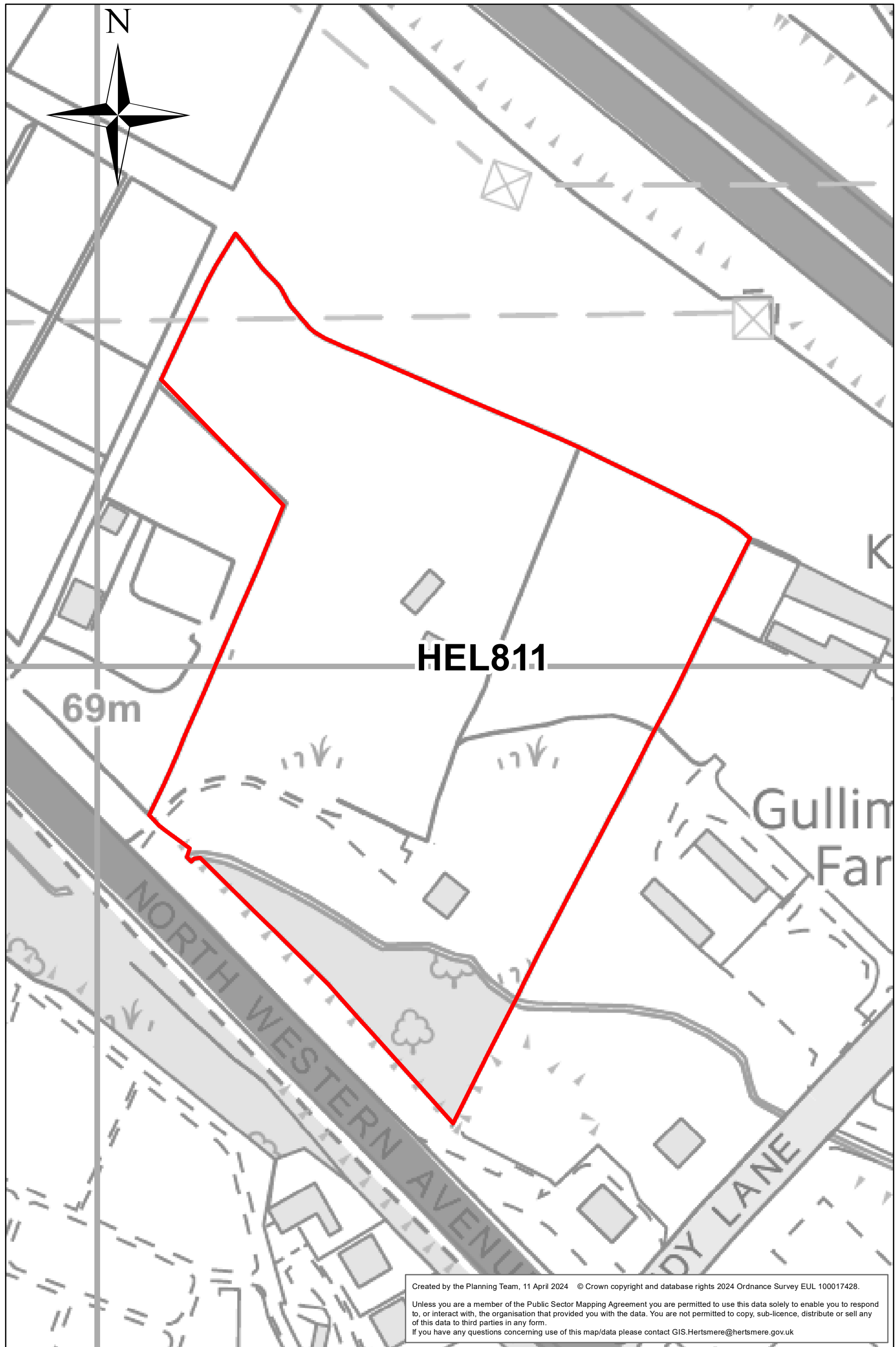
Created by the Planning Team, 11 April 2024 © Crown copyright and database rights 2024 Ordnance Survey EUL 100017428.

Unless you are a member of the Public Sector Mapping Agreement you are permitted to use this data solely to enable you to respond to, or interact with, the organisation that provided you with the data. You are not permitted to copy, sub-licence, distribute or sell any of this data to third parties in any form.
If you have any questions concerning use of this map/data please contact GIS.Hertsmere@hertsmere.gov.uk



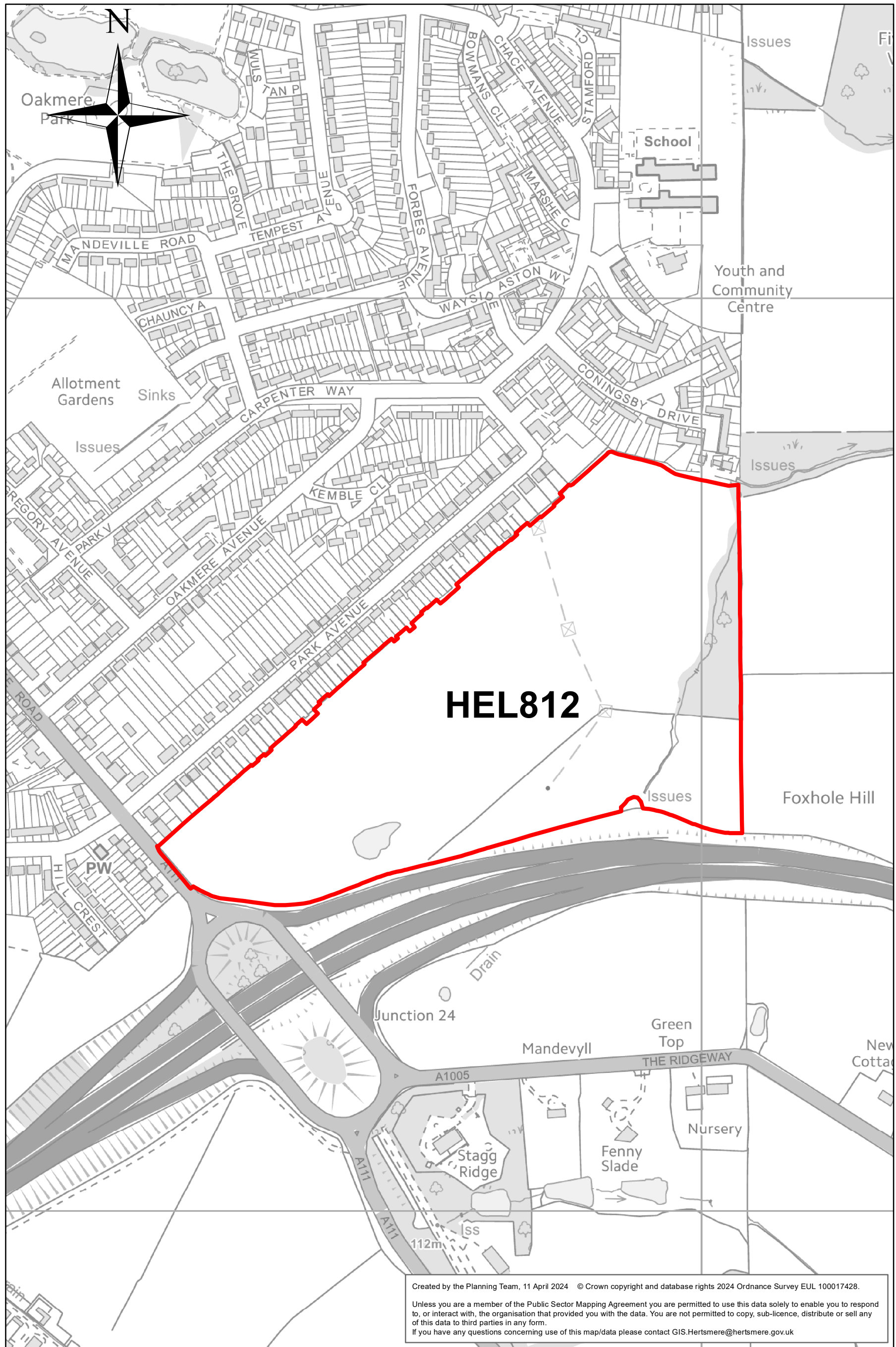
Site: HEL811

Location: Land to the west of Gullimore Farm



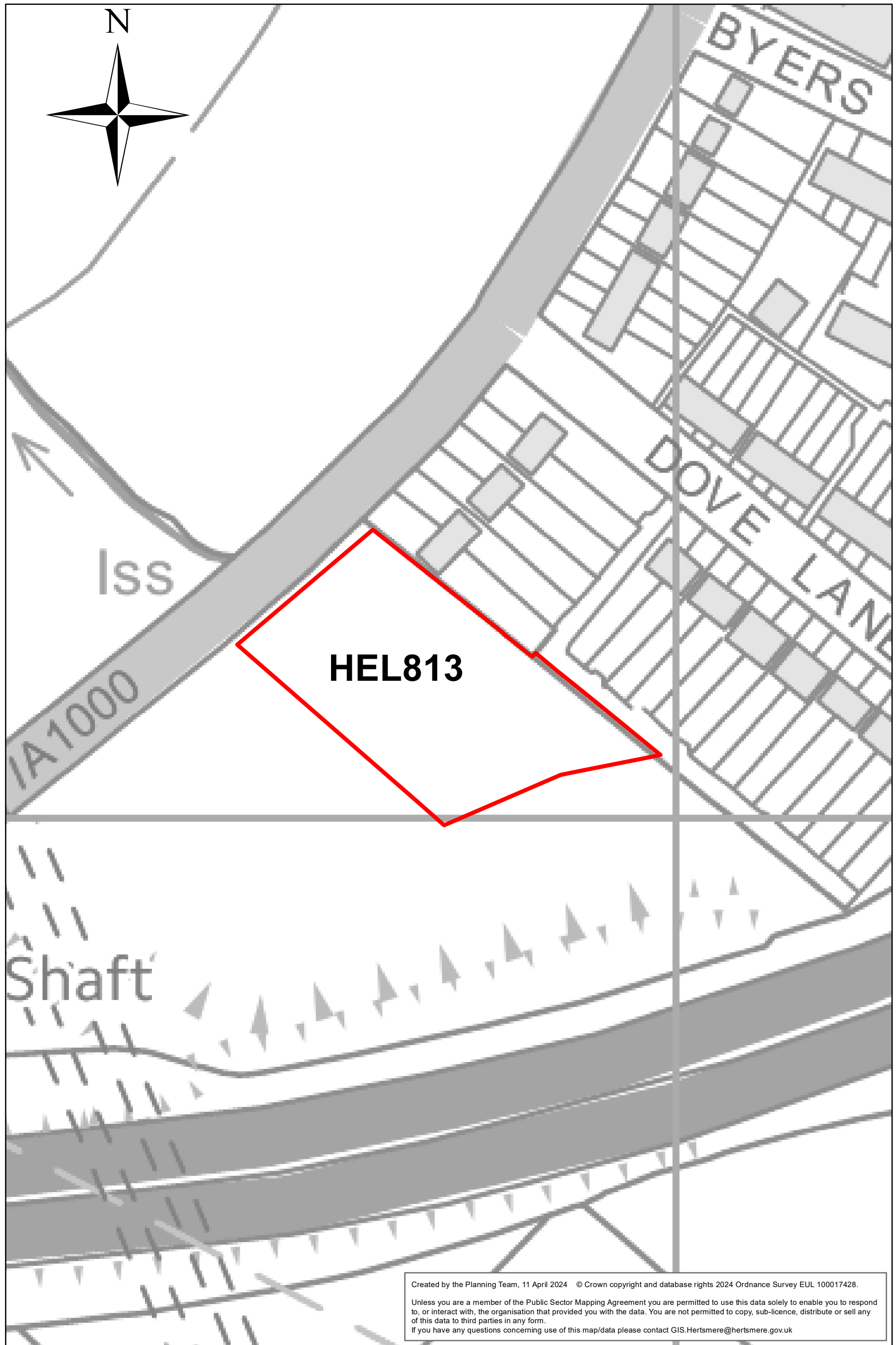
Site: HEL812

Location: Land to East of Southgate Road



Site: HEL813

Location: Land South of Barnet Road

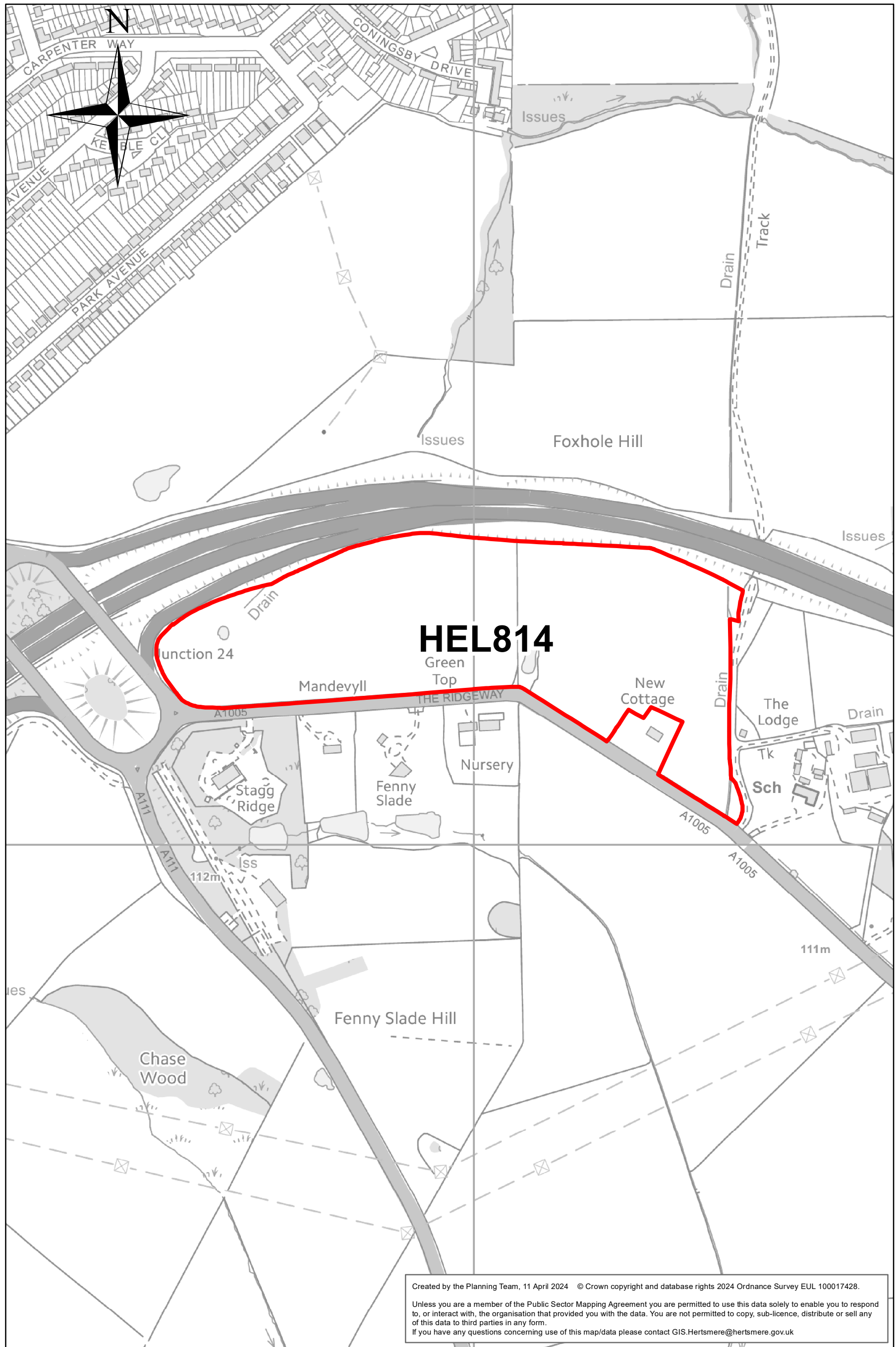


Created by the Planning Team, 11 April 2024 © Crown copyright and database rights 2024 Ordnance Survey EUL 100017428.
Unless you are a member of the Public Sector Mapping Agreement you are permitted to use this data solely to enable you to respond to, or interact with, the organisation that provided you with the data. You are not permitted to copy, sub-licence, distribute or sell any of this data to third parties in any form.
If you have any questions concerning use of this map/data please contact GIS.Hertsmere@hertsmere.gov.uk

0 0.015 0.03 0.045 0.06
Miles

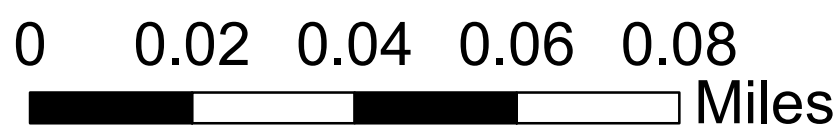
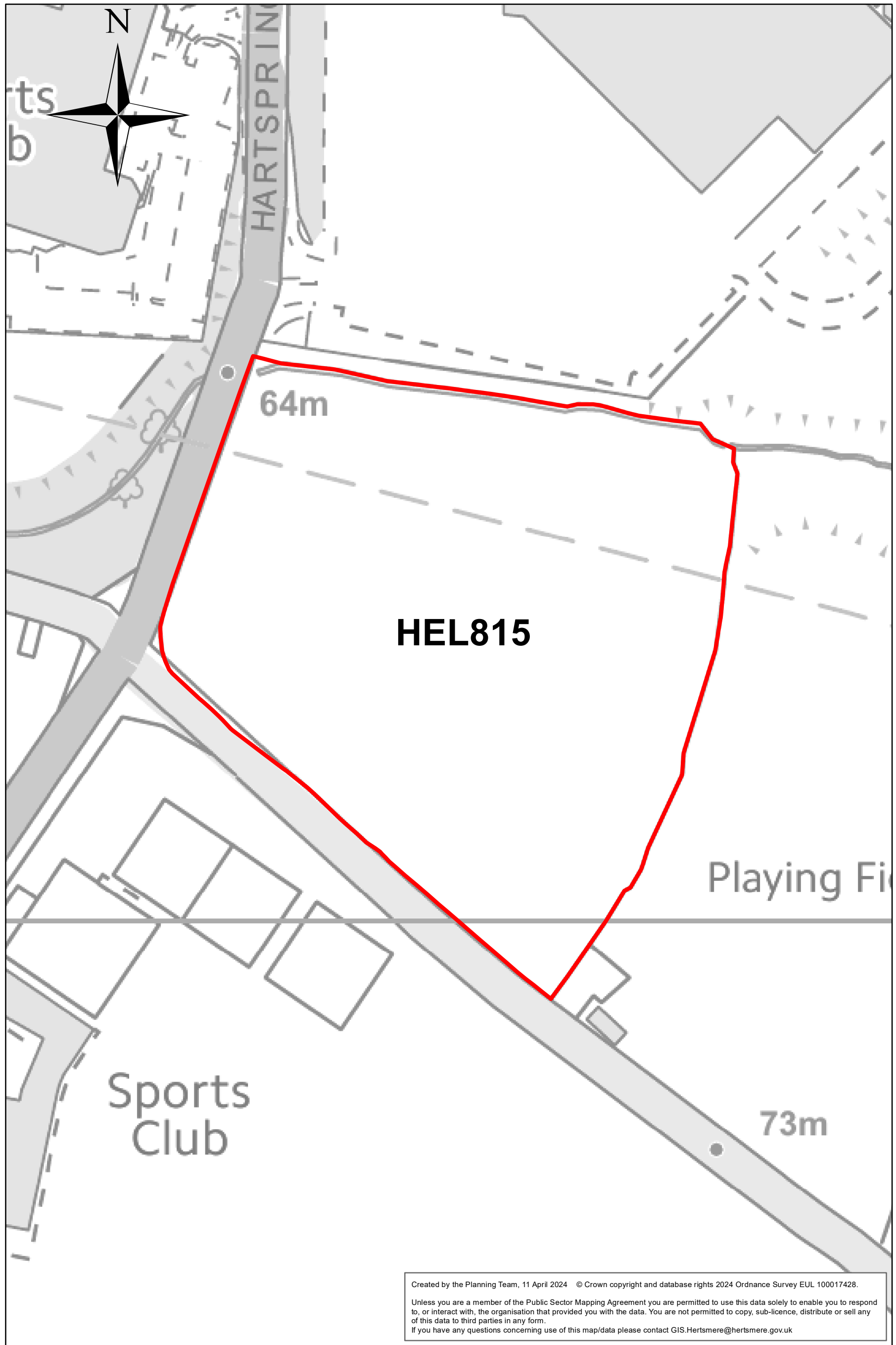
Site: HEL814

Location: Land South East of Junction 24 (M25)



Site: HEL815

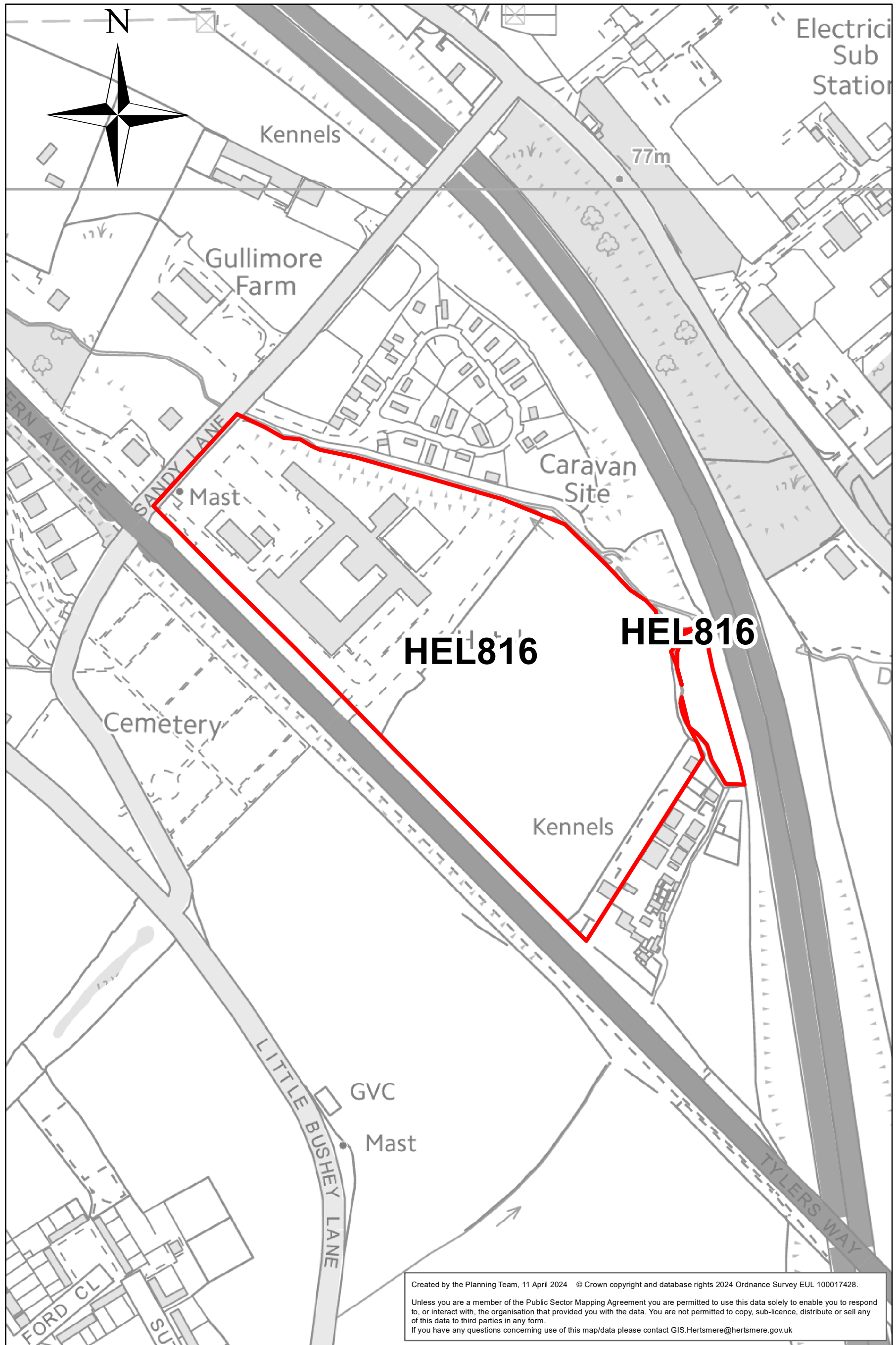
Location: Land North side of Little Bushey Lane



Created by the Planning Team, 11 April 2024 © Crown copyright and database rights 2024 Ordnance Survey EUL 100017428.
Unless you are a member of the Public Sector Mapping Agreement you are permitted to use this data solely to enable you to respond to, or interact with, the organisation that provided you with the data. You are not permitted to copy, sub-licence, distribute or sell any of this data to third parties in any form.
If you have any questions concerning use of this map/data please contact GIS.Hertsmere@hertsmere.gov.uk

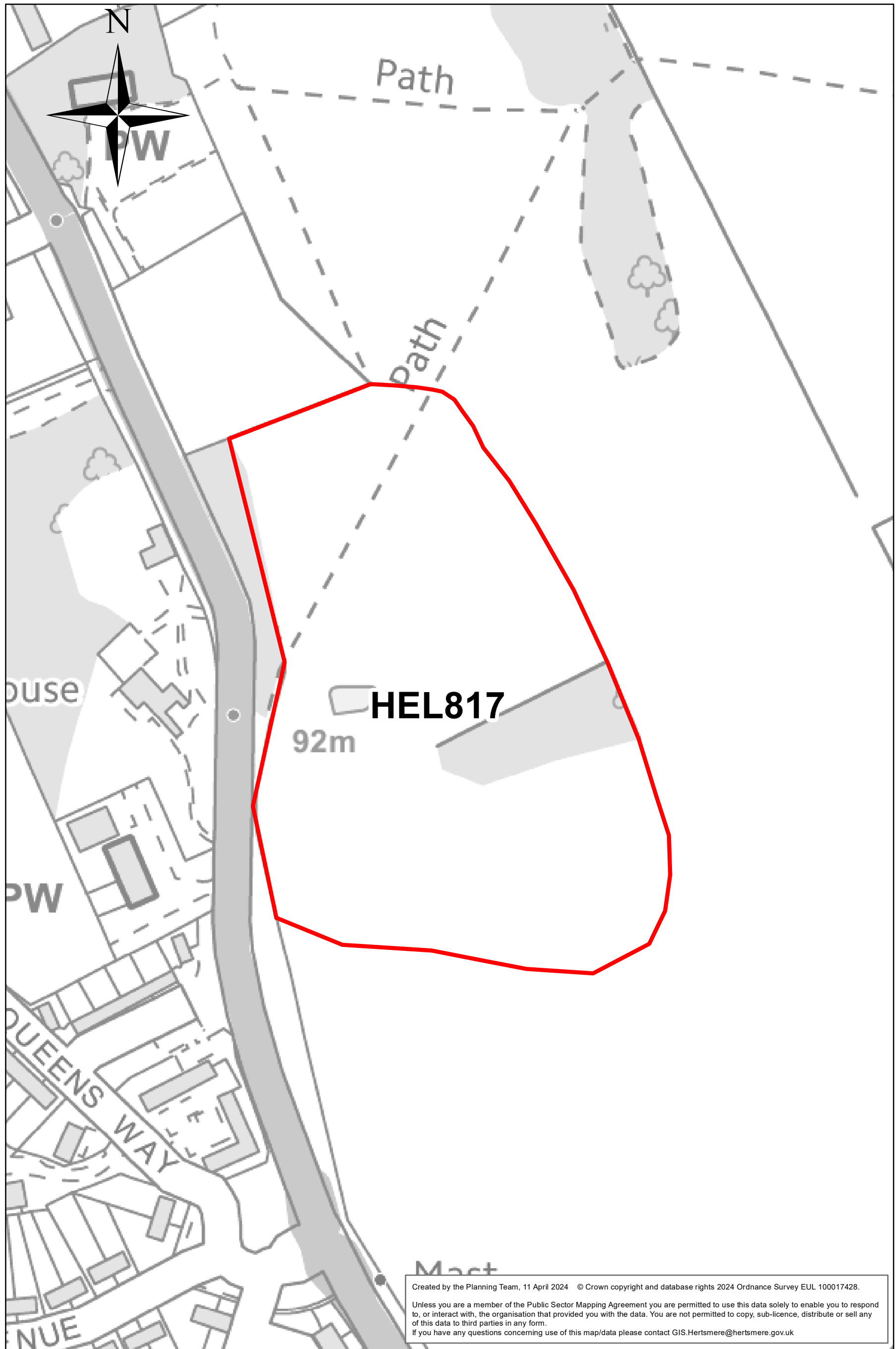
Site: HEL816

Location: Mercure Hotel and Adjacent Land



Site: HEL817

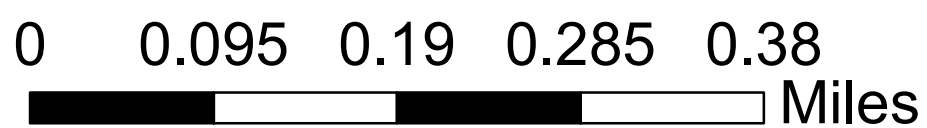
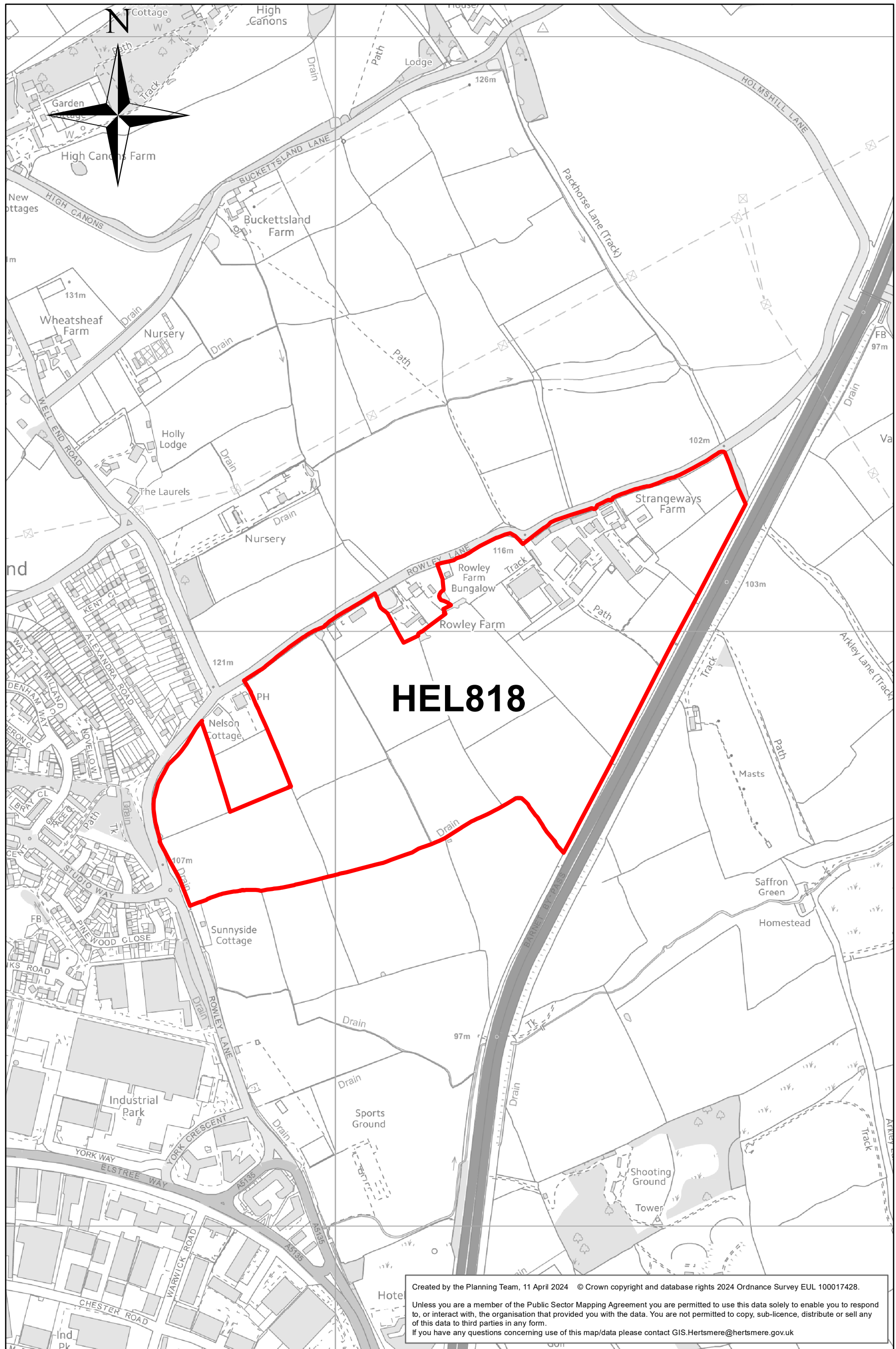
Location: Rectory Farm



0 0.02 0.04 0.06 0.08
Miles

Site: HEL818

Location: Land South of Rowley Lane



Site: HEL820

Location: Land North of Salisbury Hall

