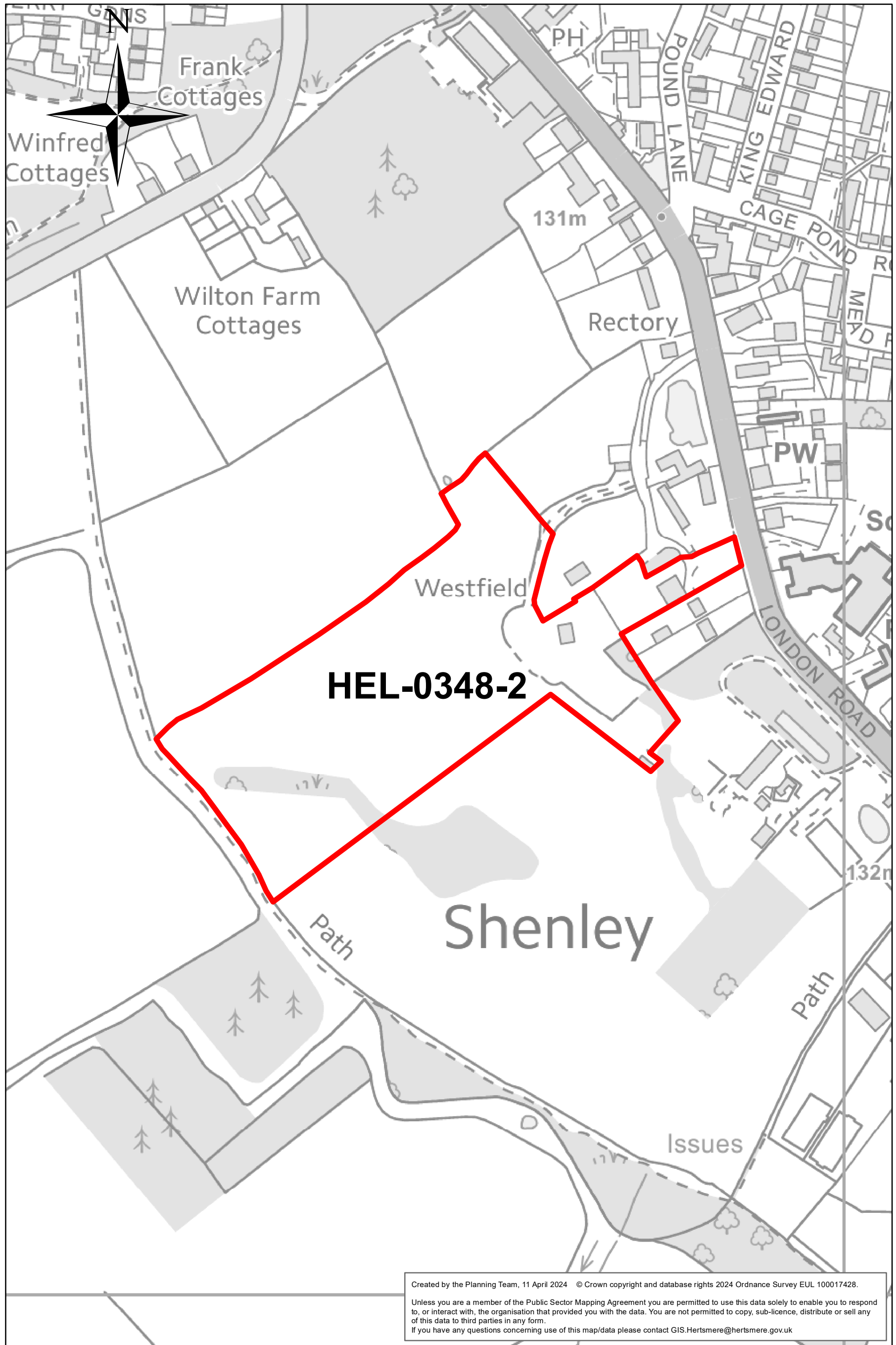


Site: HEL-0348-2

Location: Land at London Road, Shenley

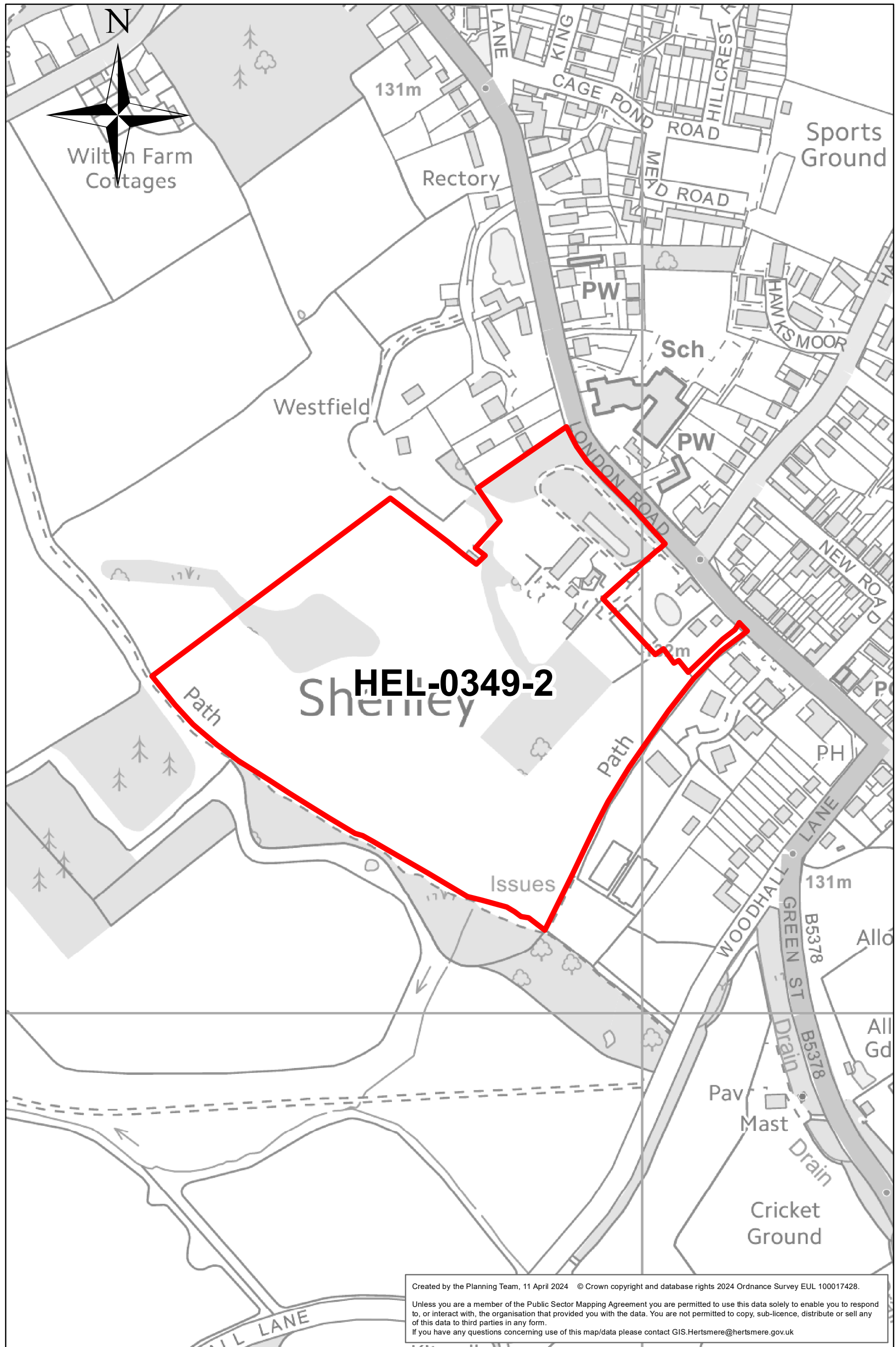


Created by the Planning Team, 11 April 2024 © Crown copyright and database rights 2024 Ordnance Survey EUL 100017428.
Unless you are a member of the Public Sector Mapping Agreement you are permitted to use this data solely to enable you to respond to, or interact with, the organisation that provided you with the data. You are not permitted to copy, sub-licence, distribute or sell any of this data to third parties in any form.
If you have any questions concerning use of this map/data please contact GIS.Hertsmere@hertsmere.gov.uk



Site: HEL-0349-2

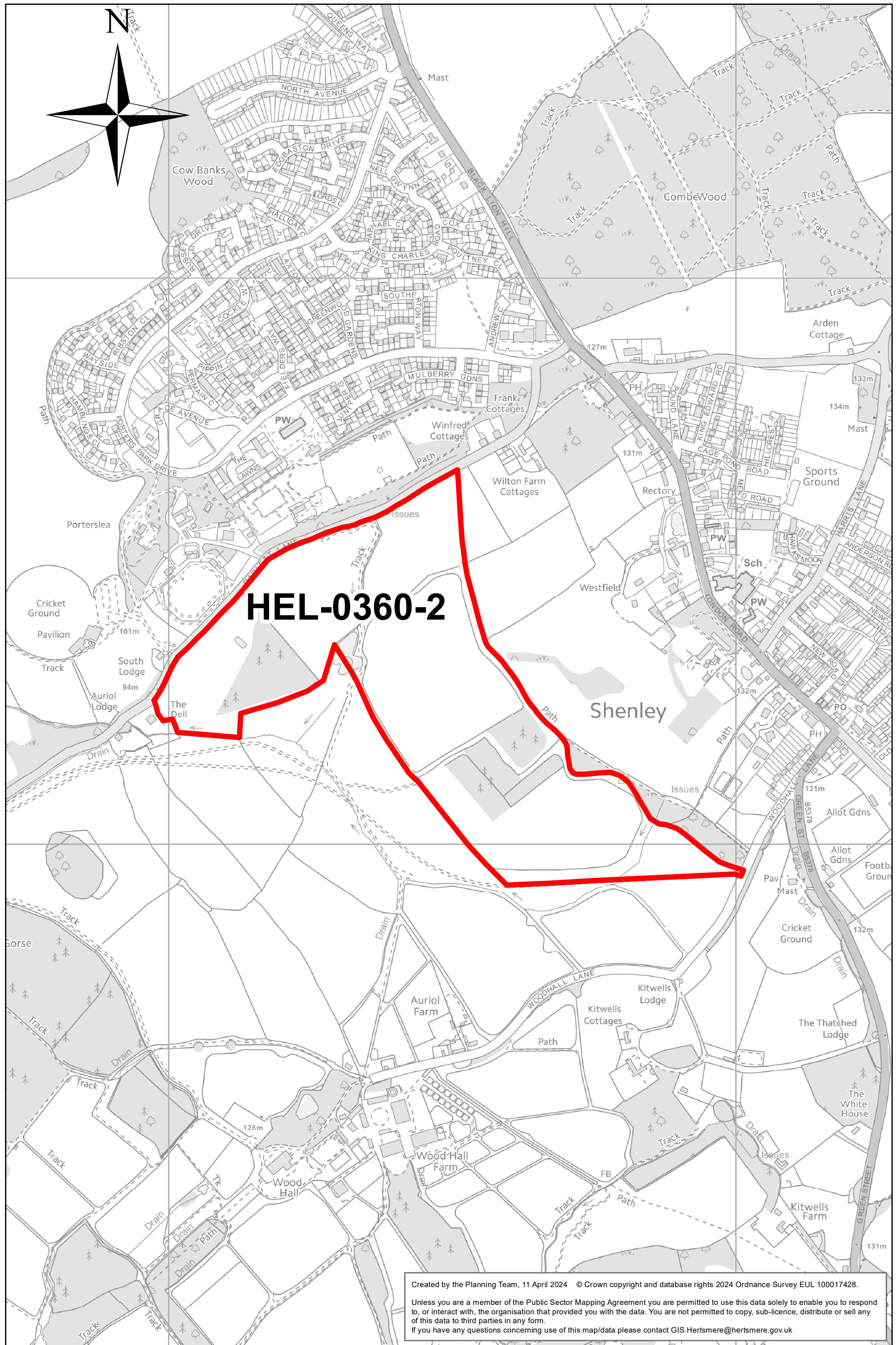
Location: Shenley Grange, Shenley



0 0.04 0.08 0.12 0.16
Miles

Site: HEL-0360-2

Location: Land South of Radlett Lane, Shenley

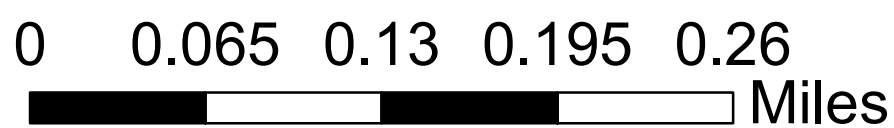
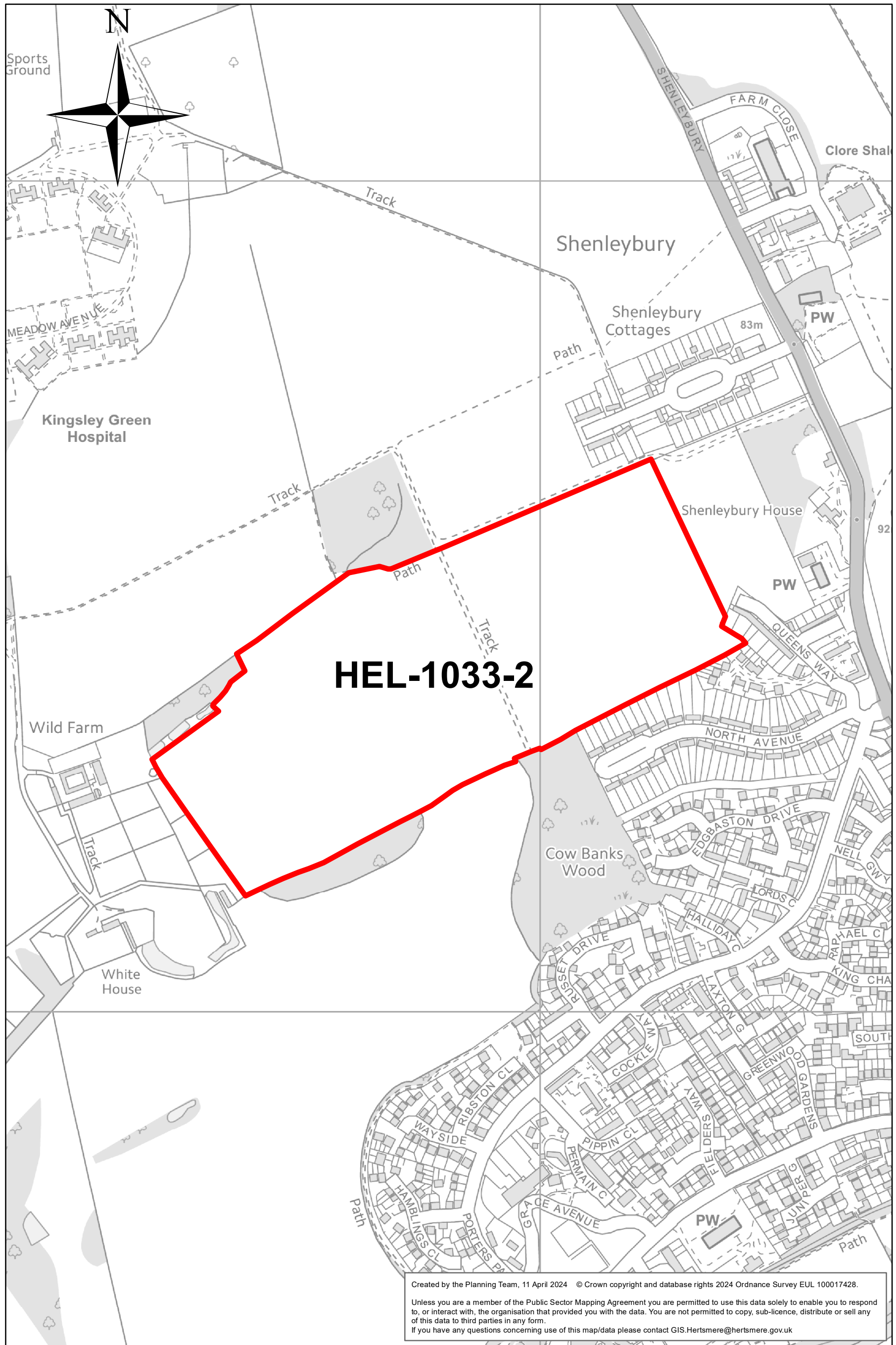


Created by the Planning Team, 11 April 2024 © Crown copyright and database rights 2024 Ordnance Survey EUL 100017428.
Unless you are a member of the Public Sector Mapping Agreement you are permitted to use this data solely to enable you to respond to, or interact with, the organisation that provided you with the data. You are not permitted to copy, sub-licence, distribute or sell any of this data to third parties in any form.
If you have any questions concerning use of this map/data please contact GIS.Hertsmere@hertsmere.gov.uk

0 0.1 0.2 0.3 0.4 Miles

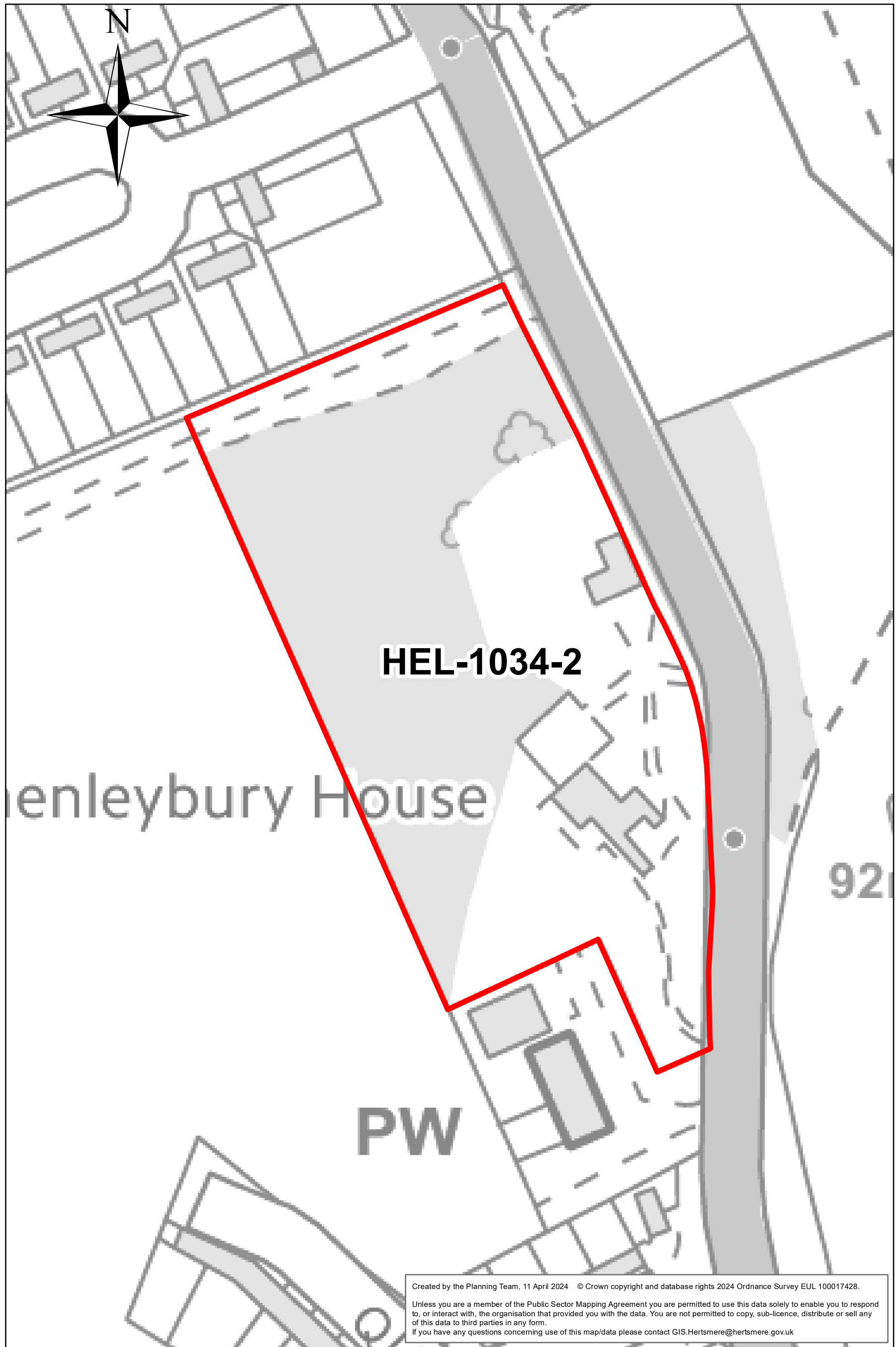
Site: HEL-1033-2

Location: Land at Wild Farm, Shenley

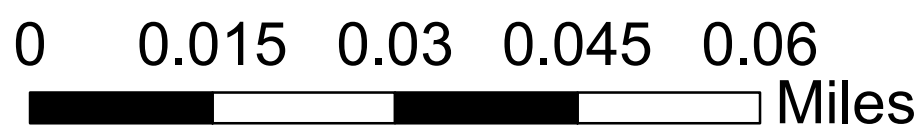


Site: HEL-1034-2

Location: Shenleybury House

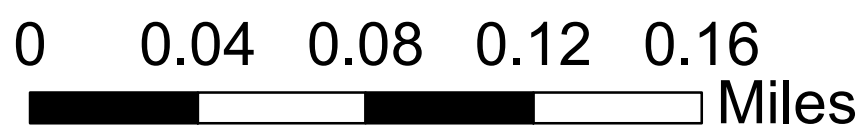
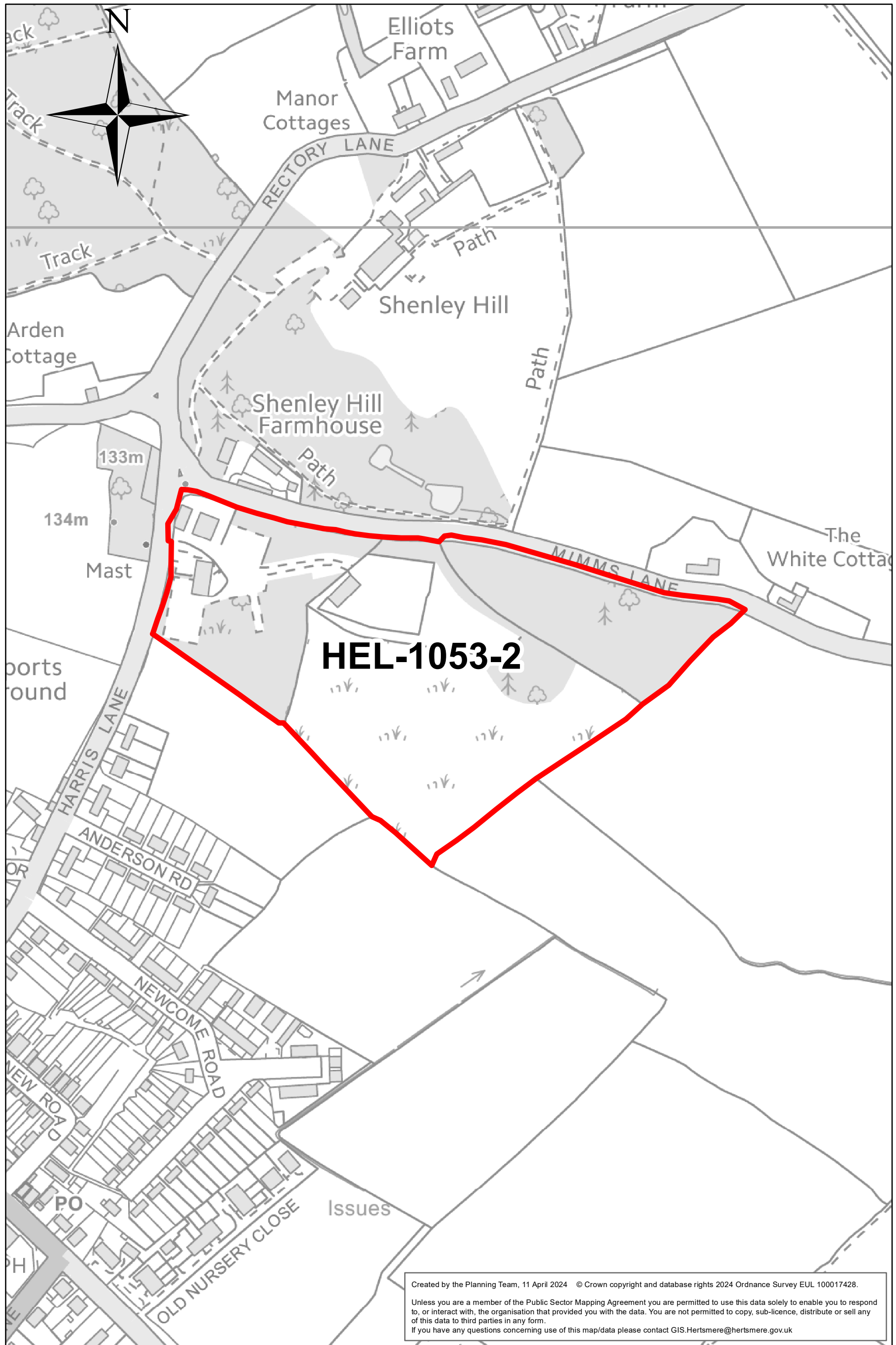


Created by the Planning Team, 11 April 2024 © Crown copyright and database rights 2024 Ordnance Survey EUL 100017428.
Unless you are a member of the Public Sector Mapping Agreement you are permitted to use this data solely to enable you to respond to, or interact with, the organisation that provided you with the data. You are not permitted to copy, sub-licence, distribute or sell any of this data to third parties in any form.
If you have any questions concerning use of this map/data please contact GIS.Hertsmere@hertsmere.gov.uk



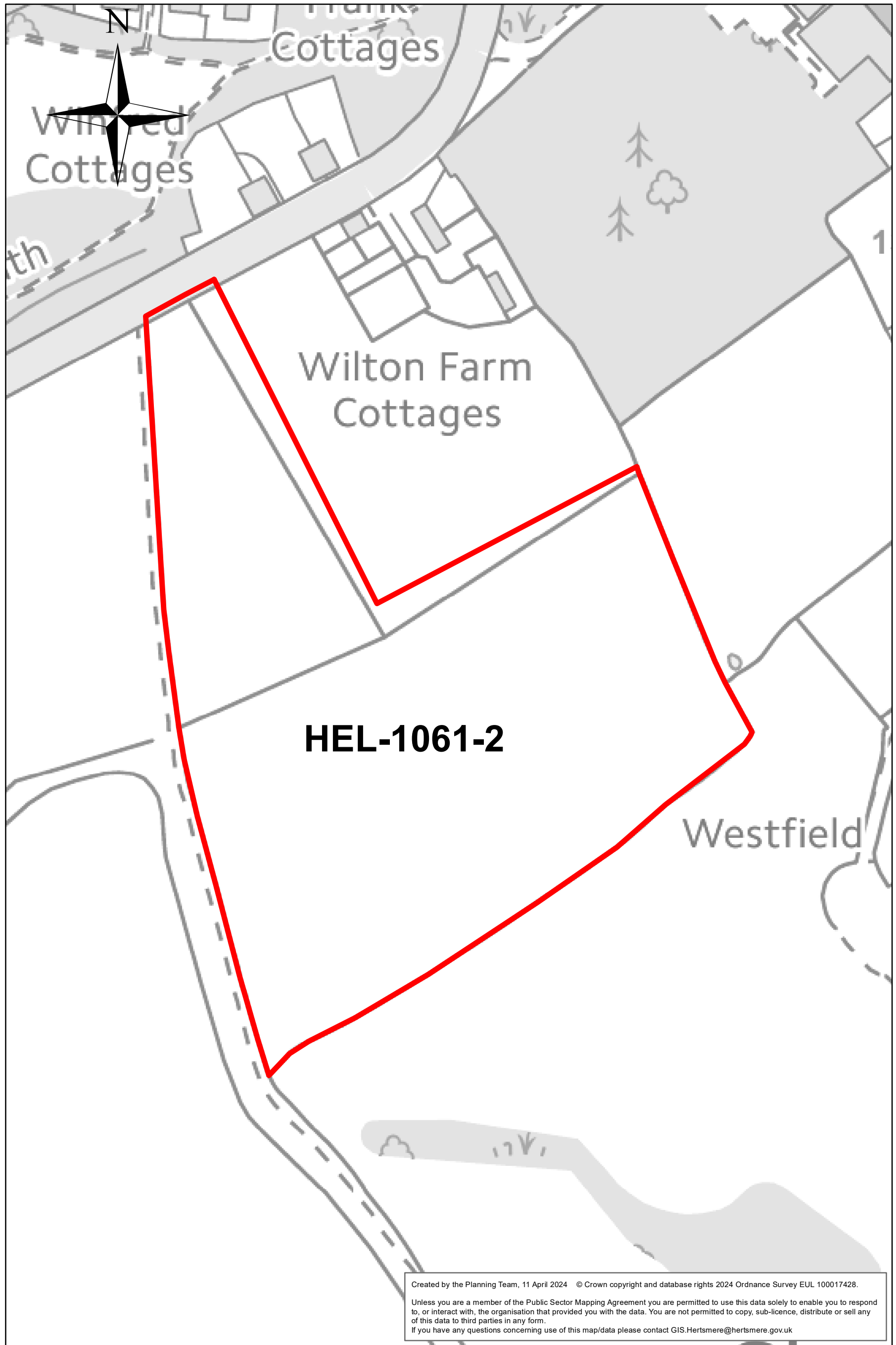
Site: HEL-1053-2

Location: Land South of Mimms Lane, Shenley

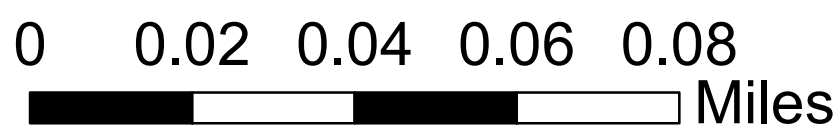


Site: HEL-1061-2

Location: Land Adjoining Pounding House, 67 London Road, Sher

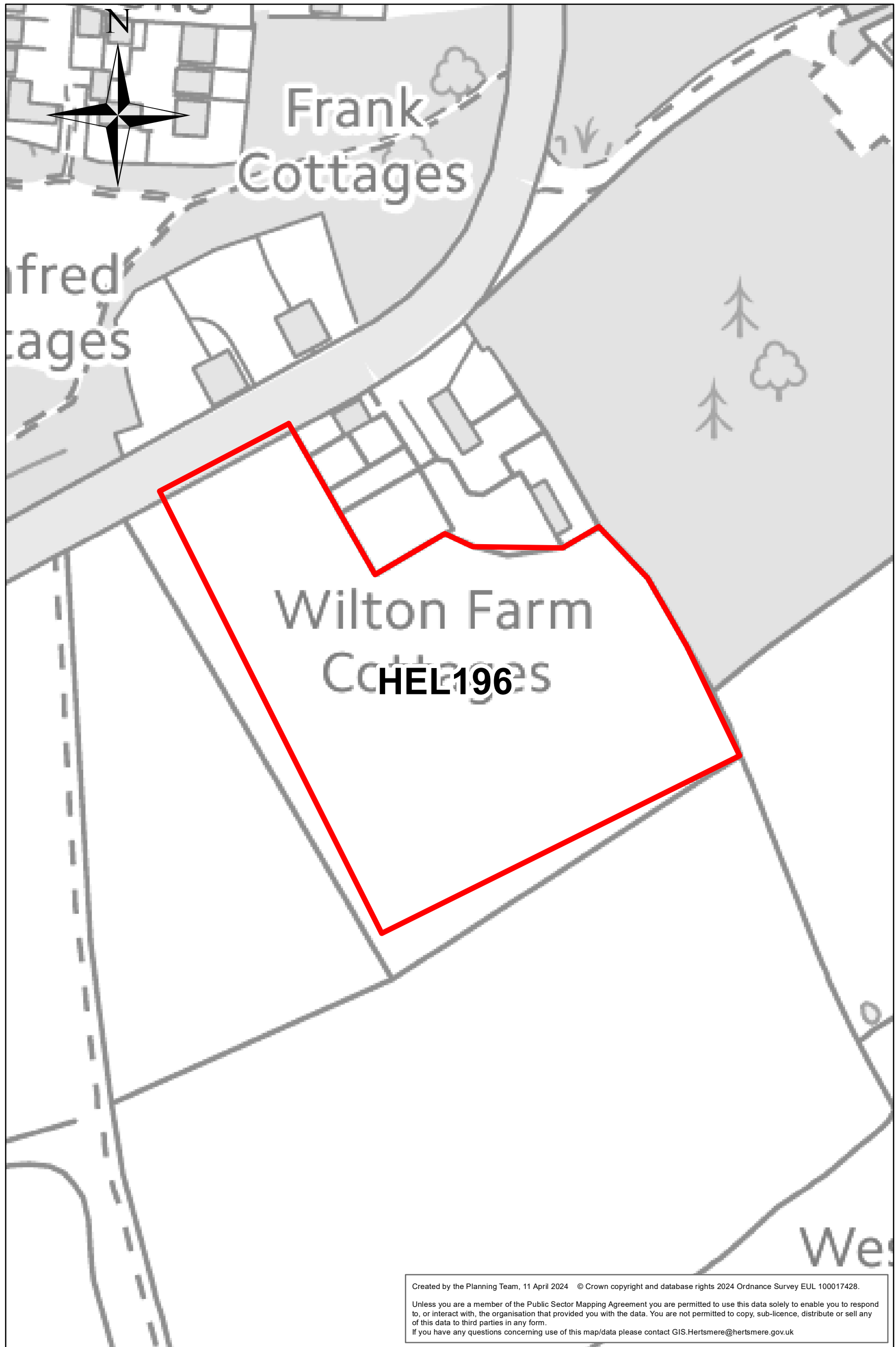


Created by the Planning Team, 11 April 2024 © Crown copyright and database rights 2024 Ordnance Survey EUL 100017428.
Unless you are a member of the Public Sector Mapping Agreement you are permitted to use this data solely to enable you to respond to, or interact with, the organisation that provided you with the data. You are not permitted to copy, sub-licence, distribute or sell any of this data to third parties in any form.
If you have any questions concerning use of this map/data please contact GIS.Hertsmere@hertsmere.gov.uk



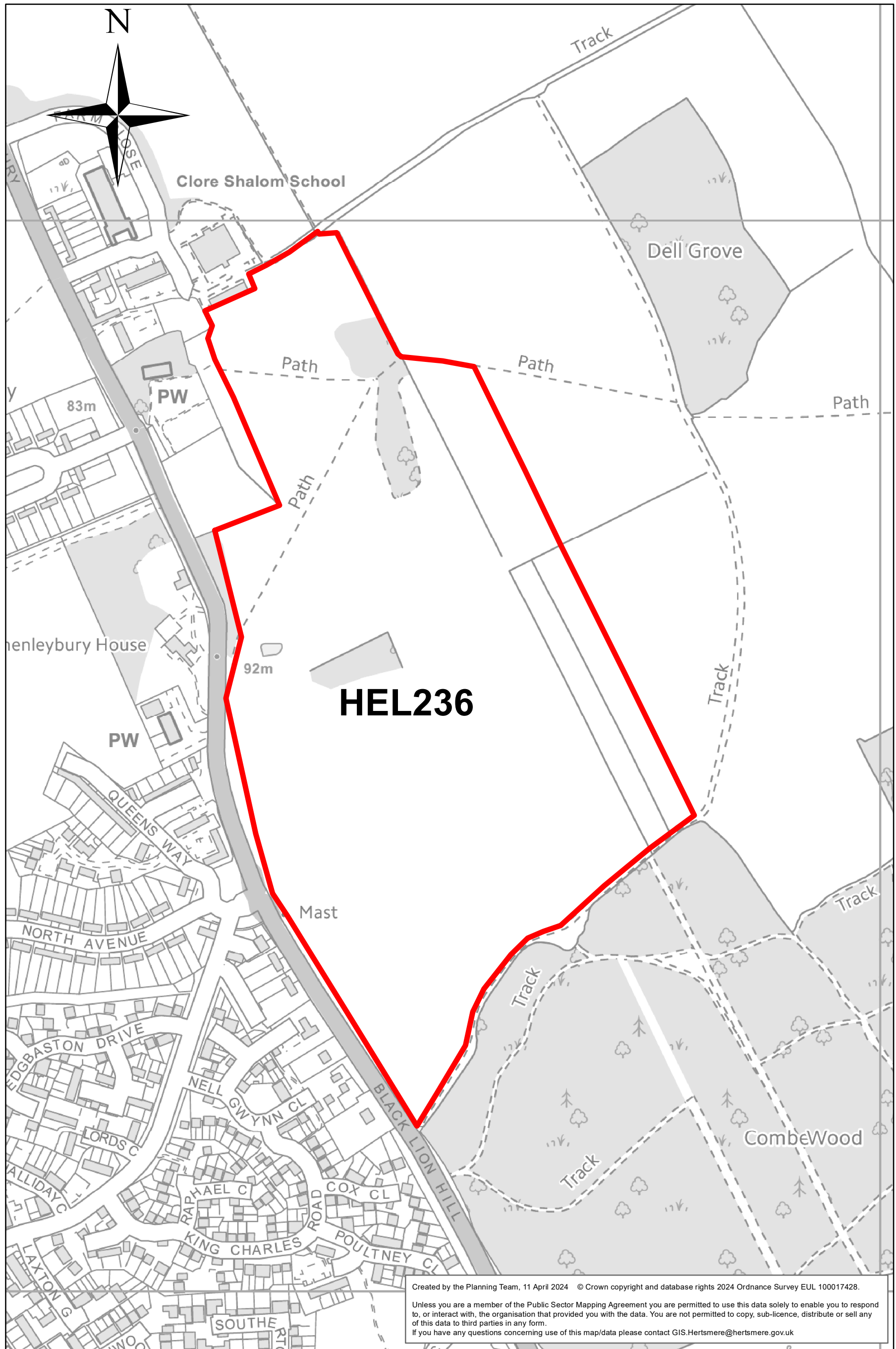
Site: HEL196

Location: Land adj to Wilton End Cottage



Site: HEL236

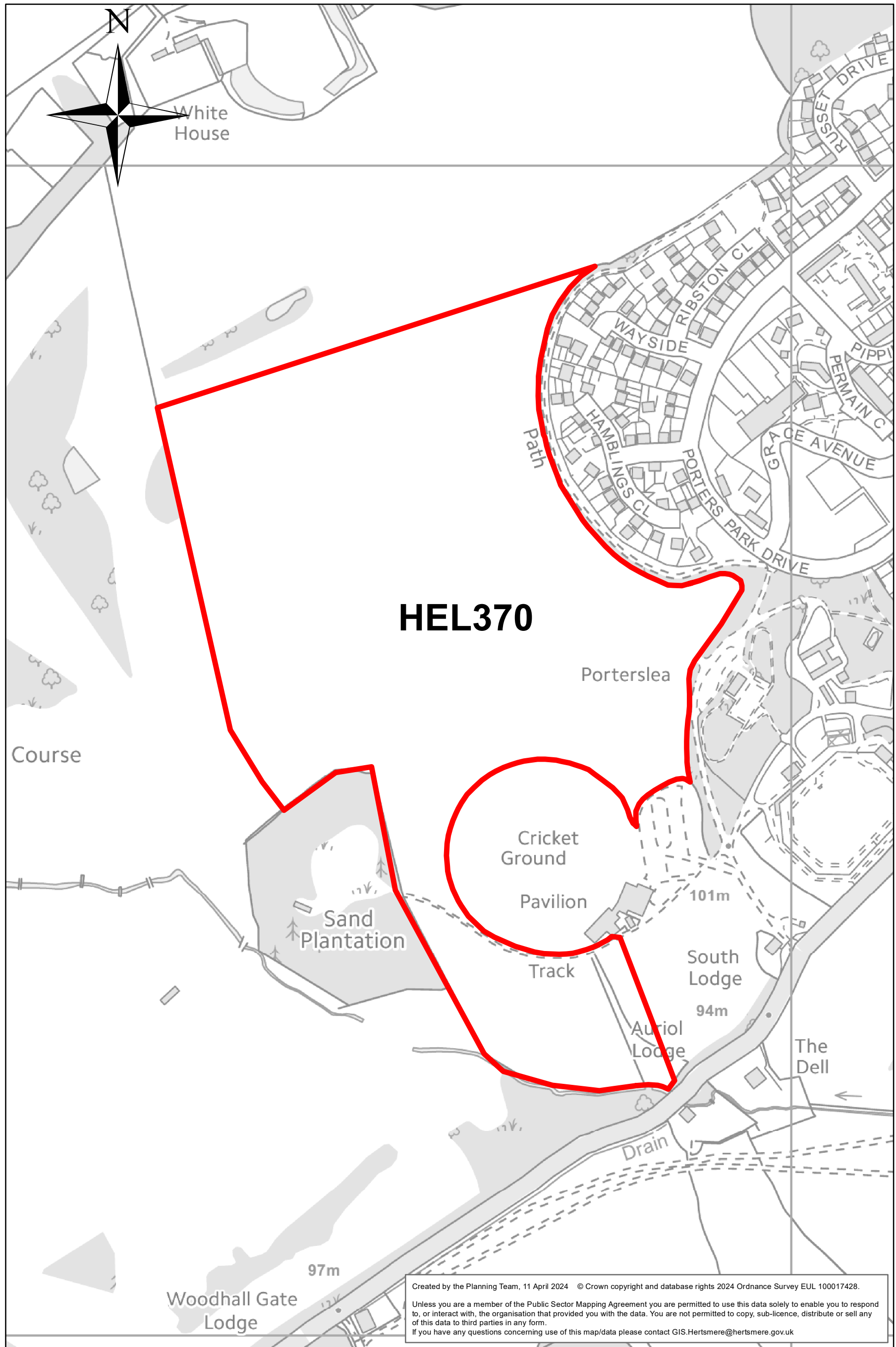
Location: Rectory Farm Land (overall)



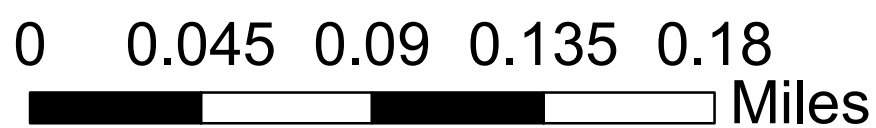
0 0.05 0.1 0.15 0.2
Miles

Site: HEL370

Location: Land West of Shenley

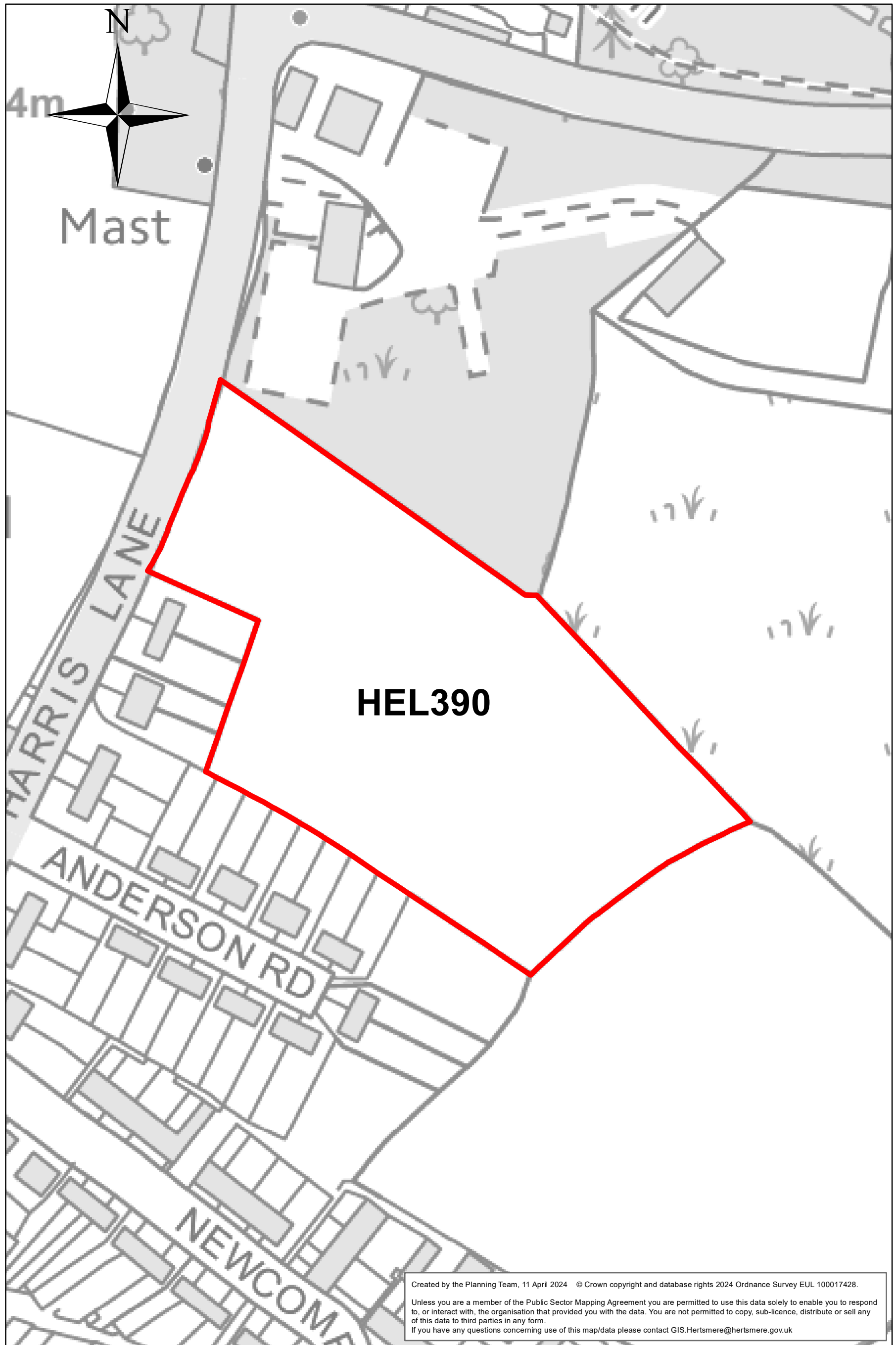


Created by the Planning Team, 11 April 2024 © Crown copyright and database rights 2024 Ordnance Survey EUL 100017428.
Unless you are a member of the Public Sector Mapping Agreement you are permitted to use this data solely to enable you to respond to, or interact with, the organisation that provided you with the data. You are not permitted to copy, sub-licence, distribute or sell any of this data to third parties in any form.
If you have any questions concerning use of this map/data please contact GIS.Hertsmere@hertsmere.gov.uk



Site: HEL390

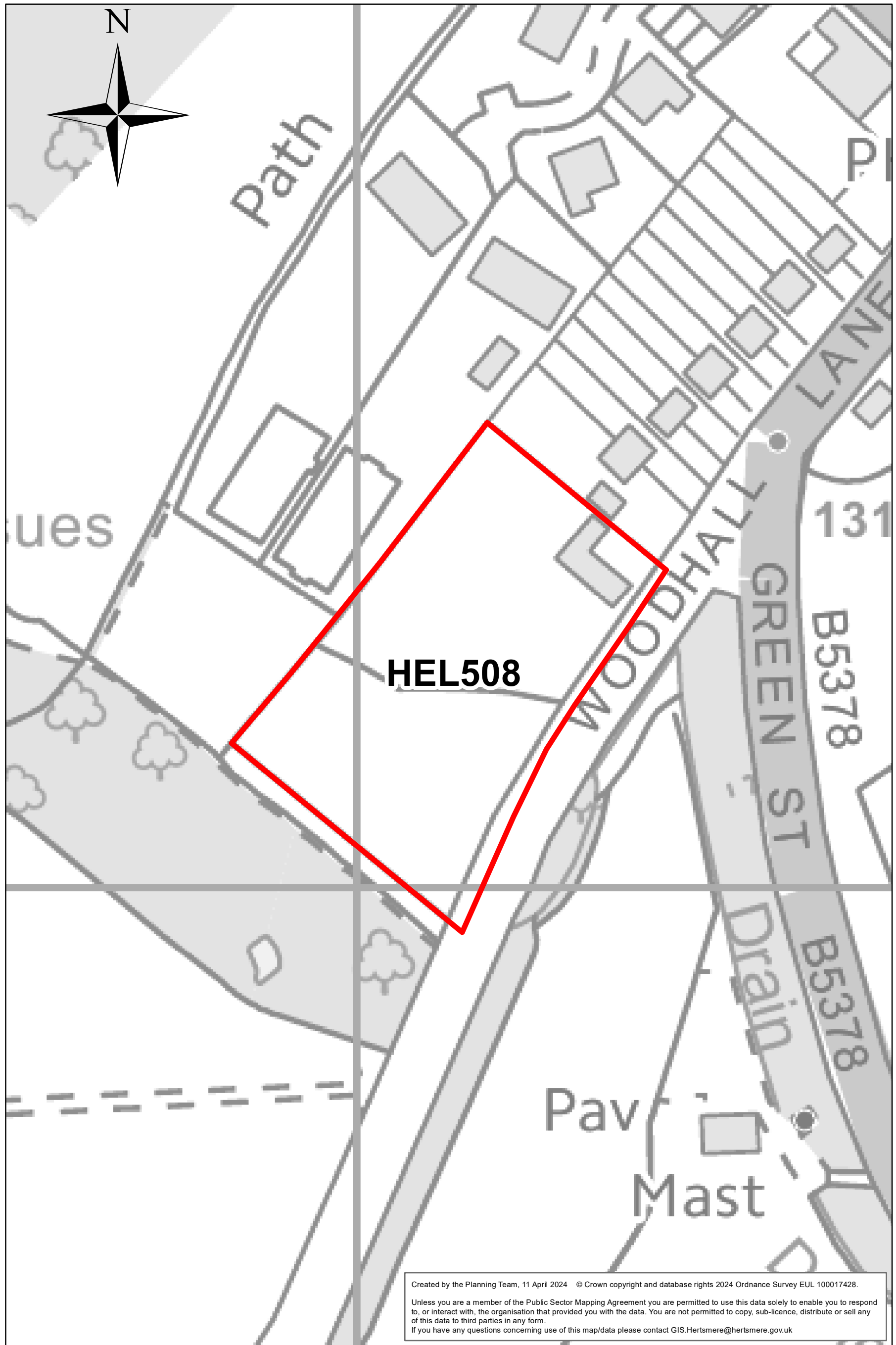
Location: Land off Harris Lane



0 0.015 0.03 0.045 0.06
Miles

Site: HEL508

Location: Land at 26 Woodhall Lane



0 0.015 0.03 0.045 0.06
Miles

