

Appendices

List of Appendices

- | | |
|---|---|
| A | Site Allocation Maps |
| B | Noise Exposure Categories for Dwellings |
| C | Hertfordshire County Council Transport Documents |
| D | Schedule of Site Allocation and Development Management Policies |

Appendix A: Site Allocation Maps

Contents Page

| | <u>Page:</u> |
|---|--------------|
| <u>Policy SADM1 - Housing Allocations</u> | |
| H1 Directors Arms Public House, Ripon Way, Borehamwood | 6 |
| H2 Gas Holders site, Station Road, Borehamwood | 7 |
| H3 Land to the south of Elstree and Borehamwood Station | 8 |
| H4 Land at Bushey Hall Golf Club, Bushey | 9 |
| H5 Land at Rossway Drive, Bushey | 10 |
| H6 Hertswood Upper School, Thrift Farm Lane, Borehamwood | 11 |
| H7 Land at Lincolnsfield, Bushey | 12 |
| H8 Europcar House, Aldenham Road, Bushey | 13 |
| H9 Former Sunny Bank School, Potters Bar | 14 |
| H10 Birchville Court & adjoining haulage yard, Heathbourne Road, Bushey Heath | 15 |
| H11 Potters Bar Bus Garage, High Street, Potters Bar | 16 |
| <u>Policy SADM2 - Safeguarded Land for Housing</u> | |
| Land east of Farm Way Bushey | |
| Land bounded by Heathbourne Road, Windmill Lane and Clay Lane, Bushey | 17 |
| Starveacres, 16 Watford Road, Radlett | 18 |
| | 19 |
| <u>Policy SADM4 - Gypsy, Traveller and Travelling Showpeople Sites</u> | |
| Brookes Place, Potters Bar (formerly known as the 'Pylon Site') | |
| South Mimms transit site, Bignells Corner, South Mimms | 20 |
| Woodlands Yard, Shenleybury Cottages, Shenley | 21 |
| One Acre, Hilfield Lane, Aldenham | 22 |
| The Conifers, Elton Way, Bushey | 23 |
| GT1 Sandy Lane HCC traveller site, Bushey | 24 |
| GT2 Gullimore Farm, Sandy Lane, Bushey | 25 |
| GT3 Chapman's Yard, Elton Way, Bushey | 26 |
| | 27 |
| <u>Policy SADM5 - Employment Areas</u> | |
| Elstree Way, Borehamwood | |
| Stirling Way, Borehamwood | 28 |
| Cranborne Road, Potters Bar | 29 |
| Station Close, Potters Bar | 30 |
| Otterspool Way, Bushey | 31 |
| | 32 |
| <u>Policy SADM6 - Key Employment Site</u> | |
| Centennial Park, Elstree | 33 |
| <u>Policy SADM7 - Locally Significant Employment Sites</u> | |
| Wrotham Business Park | 34 |
| Borehamwood Enterprise Centre and adjoining sites | 35 |
| Theobald Court and adjoining site, Borehamwood | 36 |
| Lismirrane Industrial Park, Elstree | 37 |
| Hollies Way Business Park, Potters Bar | 38 |
| Beaumont Gate, Radlett | 39 |
| Farm Close sites, Shenley | 40 |

| | |
|--|----|
| <u>Policy SADM8 - Safeguarded Land for Employment Development</u> | 41 |
| Land adjacent to the Cranborne Road Employment Area | 42 |
| Land on Rowley Lane adjacent to the Elstree Way Employment Area. | |
| <u>Policy SADM9 – Biodiversity and Habitat Sites</u> | |
| <u>Local Nature Reserves (LNR)</u> | |
| Hillfield Park Reservoir, Aldenham | 43 |
| Furze Field Wood, Potters Bar | 44 |
| Fishers Field, Bushey | 45 |
| Regionally Important Geological Sites (RIGS) - Policies Map | |
| Sites of Special Scientific Interest (SSSI) – Policies Map | |
| Wildlife Sites – Policies Map | |
| <u>Policy SADM12 – Flood Zones - Policies Map</u> | |
| <u>Policy SADM16 – Mineral Consultation Area - Policies Map</u> | |
| <u>Policy SADM19 - Green Belt Boundary - Policies Map</u> | |
| <u>Policy SADM20 - Village Envelopes</u> | |
| Elstree | 46 |
| Shenley | 47 |
| South Mimms | 48 |
| <u>Policy SADM21 - Key Green Belt Sites</u> | |
| Aldenham School, Letchmore Heath | 49 |
| Bio Products Laboratory, Dagger Lane, Aldenham | 50 |
| Blackbirds Sewage Works, Oakridge Lane, Aldenham | 51 |
| The Bushey Academy, formerly Bushey Hall School, London Road, Bushey | 52 |
| Bushey Meads School, Coldharbour Lane, Bushey | 53 |
| Dame Alice Owen's School, Sawyers Lane, Potters Bar | 54 |
| Electricity Transforming Station, Hilfield Lane, Elstree | 55 |
| Elstree Aerodrome, Hogg Lane, Elstree | 56 |
| Haberdashers' Aske's School (Boys), Aldenham Road, Elstree | 57 |
| Haberdashers' Aske's School (Girls), Aldenham Road, Elstree | 58 |
| Cancer Research UK, formerly Imperial Cancer Research Fund, Blanche Lane, Potters Bar | 59 |
| National Institute for Biological Standards and Control (NIBSC), Blanche Lane, Potters Bar | 60 |
| Hertswood Lower School, formerly Nicholas Hawksmoor School and Sports Centre, | 61 |
| Cowley Hill, Borehamwood | |
| Queen's School, Aldenham Road, Bushey | 62 |
| Purcell School, Aldenham Road, Bushey | 63 |
| St Margaret's School, Merry Hill Road, Bushey | 64 |
| Willows Farm Village, London Colney | 65 |
| <u>Policy SADM22 - South Mimms Special Policy Area - Policies Map</u> | |
| <u>Policy SADM25 – Watling Chase Community Forest - Policies Map</u> | |
| <u>Policy SADM26 – Heritage Assets</u> | |
| <u>Scheduled Ancient Monuments</u> | |
| Haberdasher's Aske School, Elstree and Borehamwood | 66 |
| Bushey Hall Farm, Bushey | 67 |
| Castle Quarry, Potter Bar | 68 |
| Conservation Areas – Policies Map | |
| Historic Parks and Gardens – Policies Map | |
| Battlefield – Policies Map | |

| | |
|--|-----|
| <u>Policy SADM28 – Bushey Heath MOD Housing Area</u> | 69 |
| <u>Policy SADM29 – Key Community Facilities</u> | |
| Former Watford Depot site, Paddock Road, Oxhey, near Watford | 70 |
| Hertswood Lower School, Cowley Hill, Borehamwood | 71 |
| <u>Policy SADM30 – Major Green Space</u> | |
| Borehamwood | 72 |
| Bushey | 73 |
| Elstree | 74 |
| North Bushey | 75 |
| Potters Bar | 76 |
| Radlett | 77 |
| Shenley | 78 |
| South Mimms | 79 |
| <u>Policy SADM31 – Local Green Space - Policies Map</u> | |
| <u>Policy SADM34 – Transport Development Areas</u> | |
| Borehamwood | 80 |
| Potters Bar | 81 |
| <u>Policy SADM36 – Town and District Centres</u> | |
| Borehamwood Town Centre | 82 |
| Potters Bar Darkes Lane Local Town Centre | 83 |
| Potters Bar High Street District Centre | 84 |
| Radlett Watling Street District Centre | 85 |
| Bushey High Street District Centre | 86 |
| Bushey Heath High Road District Centre | 87 |
| TC1 29-59 Shenley Road and 61-71 Shenley Road, Borehamwood | 88 |
| TC2 Radlett Service Station/Regency House, Former Fire Station, Burrell & Co | 89 |
| <u>Policy SADM37 and 38 – Primary and Secondary Frontages</u> | |
| Shenley Road, Borehamwood (1) | 90 |
| Shenley Road, Borehamwood (2) | 91 |
| Watling Street, Radlett (1) | 92 |
| Watling Street, Radlett (2) | 93 |
| High Street, Potters Bar (1) | 94 |
| High Street, Potters Bar (2) | 95 |
| Darkes Lane, Potters Bar (1) | 96 |
| Darkes Lane, Potters Bar (2) | 97 |
| High Road, Bushey Heath (1) | 98 |
| High Road, Bushey Heath (2) | 99 |
| <u>Policy SADM39 – Smaller Centres, Parades and Individual Shops</u> | |
| <i>Local Centre</i> | |
| Leeming Road, Borehamwood | 100 |
| <i>Key Neighbourhood Parade</i> | |
| Manor Way, Borehamwood | 101 |
| Harcourt Road, Bushey | 102 |
| Bushey Hall Road, Bushey | 103 |
| Cranborne Parade, Potters Bar | 104 |
| <i>Neighbourhood Centre</i> | |
| Elstree Village Centre | 105 |
| Andrews Close, Shenley | 106 |

Neighbourhood Parade

| | |
|------------------------------------|-----|
| Croxdale Road, Borehamwood | 107 |
| Hartforde Road, Borehamwood | 108 |
| Howard Drive, Borehamwood | 109 |
| Rossington Avenue, Borehamwood | 110 |
| Aldenham Road, Bushey | 111 |
| Bournehall Avenue, Bushey | 112 |
| Bushey Mill Lane, North Bushey | 113 |
| Park Avenue, North Bushey | 114 |
| High Street north (1), Potters Bar | 115 |
| Battlers Green Drive, Radlett | 116 |

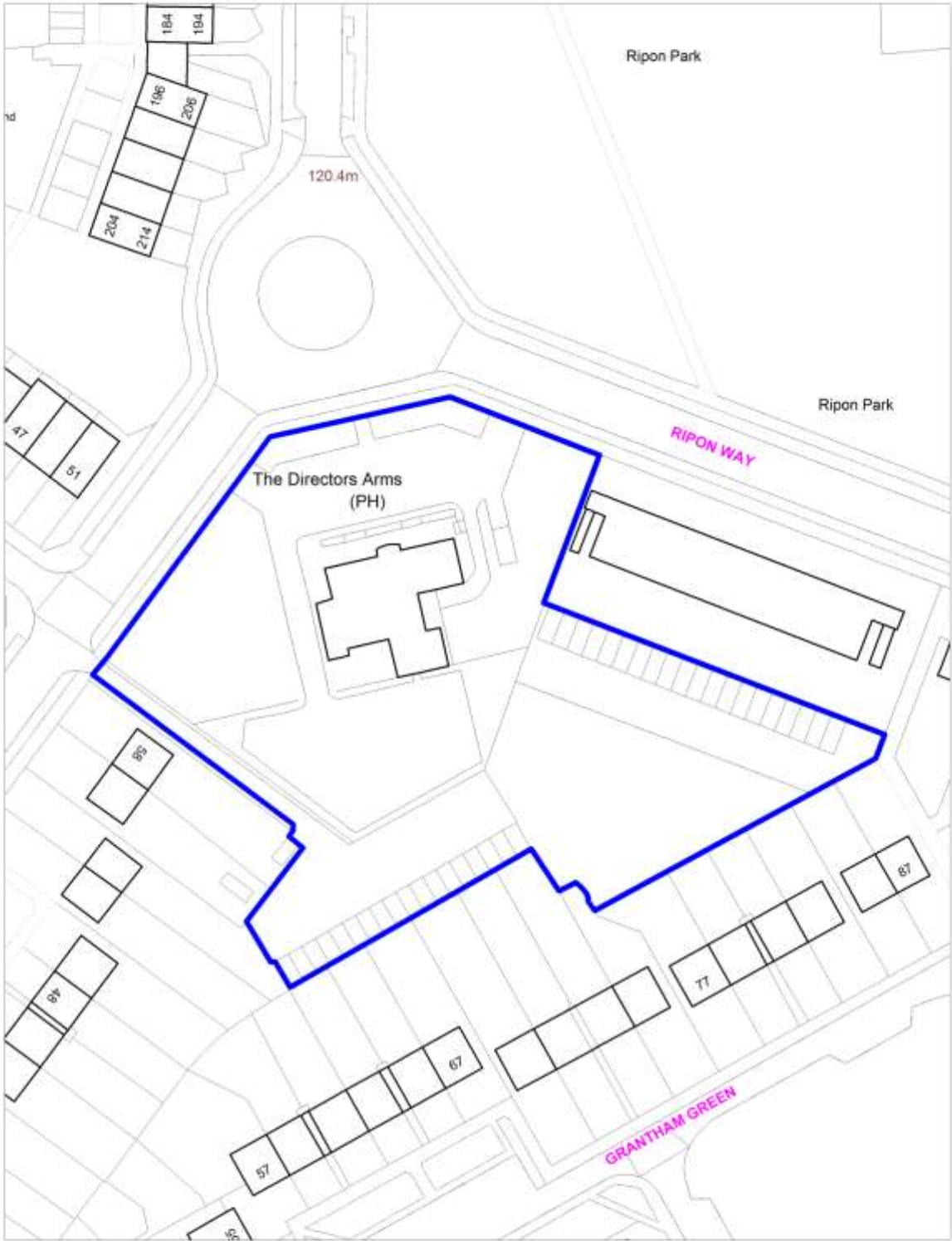
Individual Shops

| | |
|-----------------------------------|-----|
| Organ Hall Road, Borehamwood | 117 |
| Shenley Road (North), Borehamwood | 118 |
| Studio Way, Borehamwood | 119 |
| Thirsk Road, Borehamwood | 120 |
| Sparrows Herne (1), Bushey | 121 |
| Sparrows Herne (2), Bushey | 122 |
| High Road (1), Bushey Heath | 123 |
| High Road (2), Bushey Heath | 124 |
| Church Road, Potters Bar | 125 |
| Wayside, Potters Bar | 126 |
| Aldenham Road, Radlett | 127 |
| London Road, Shenley | 128 |
| St Albans Road, South Mimms | 129 |

Elstree Way Corridor Area Action Plan – Policies Map**Road Hierarchy – Policies Map**

Housing Allocations

Policy SADM 1: Site H1, Directors Arms Public House, Ripon Way, Borehamwood



Crown copyright and may lead to prosecution or civil proceedings.
Hertsmere Borough Council. Licence No:100017428



Scale 1:500

Housing Allocations
Policy SADM 1: Site H2, Gas Holders Site, Station Road, Borehamwood

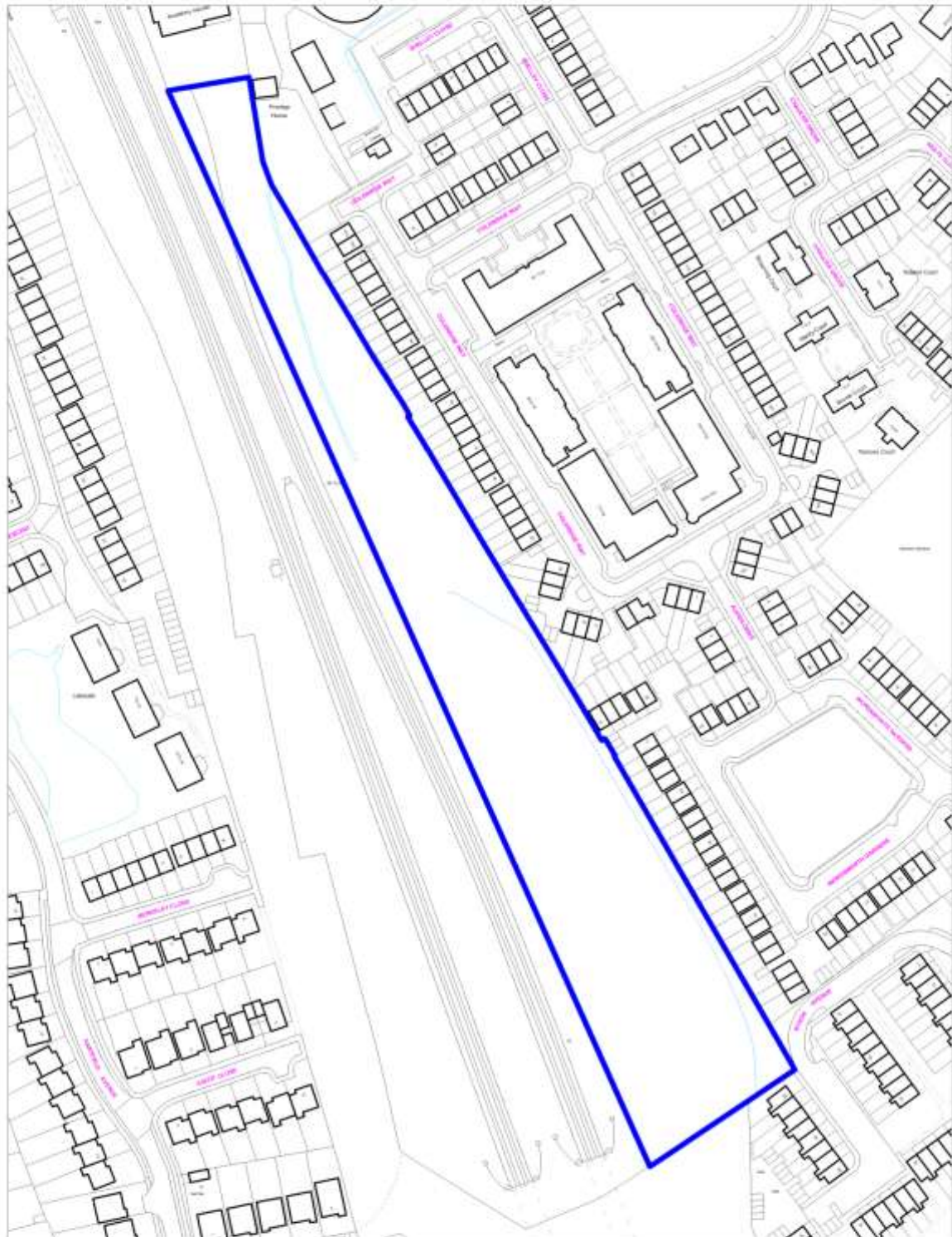


Crown copyright and may lead to prosecution or civil proceedings.
Hertsmere Borough Council. Licence No:100017428



Scale 1:500

Housing Allocations
Policy SADM 1: Site H3, Land south of Elstree & Borehamwood Station

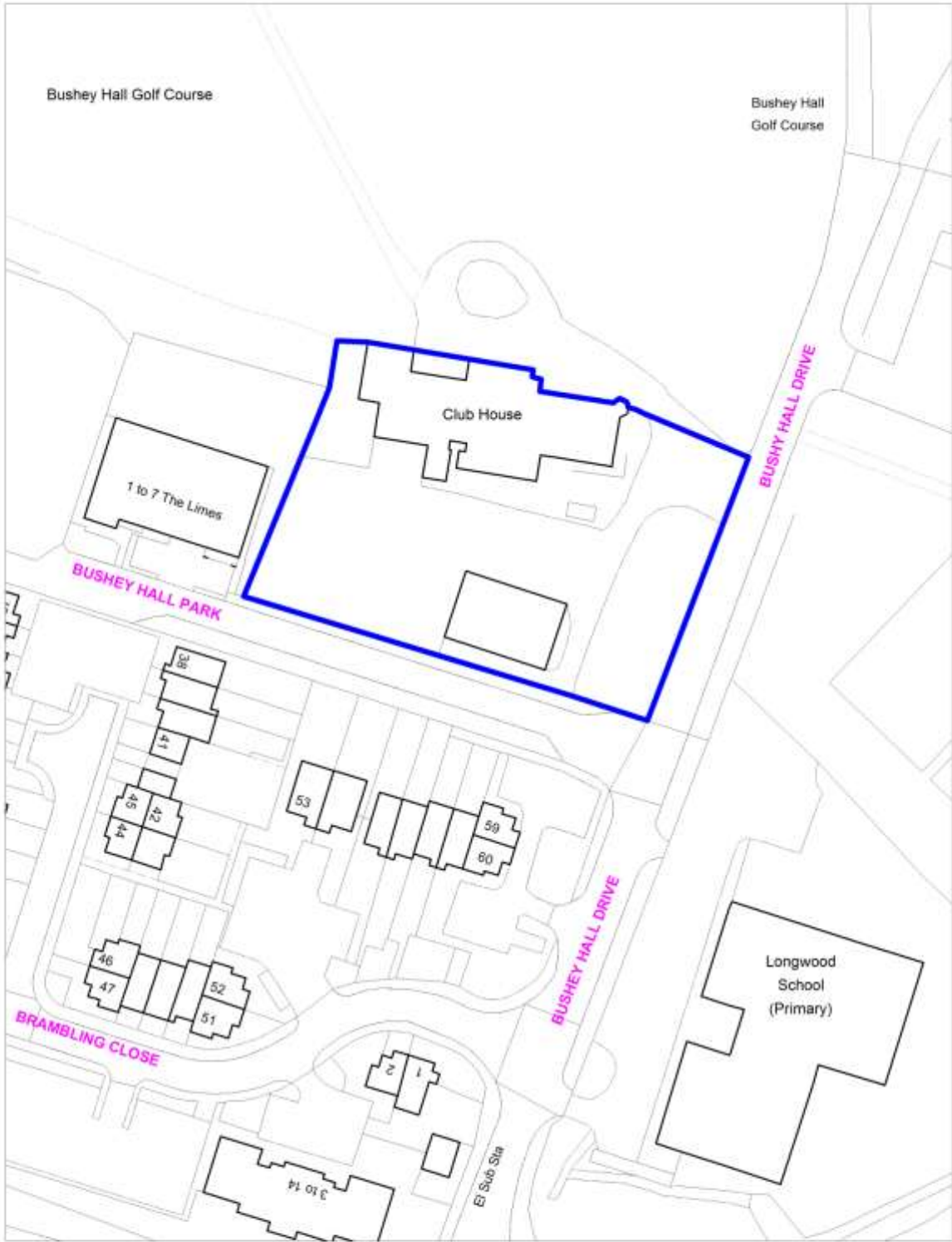


Crown copyright and may lead to prosecution or civil proceedings.
Hertsmere Borough Council. Licence No:100017428



Scale 1:1250

Housing Allocations
Policy SADM 1: Site H4, Land at Bushey Hall Golf Club, Bushey



Crown copyright and may lead to prosecution or civil proceedings.
Hertsmere Borough Council. Licence No:100017428



Scale 1:500

Housing Allocations
Policy SADM 1: Site H5, Land at Rossway Drive, Bushey



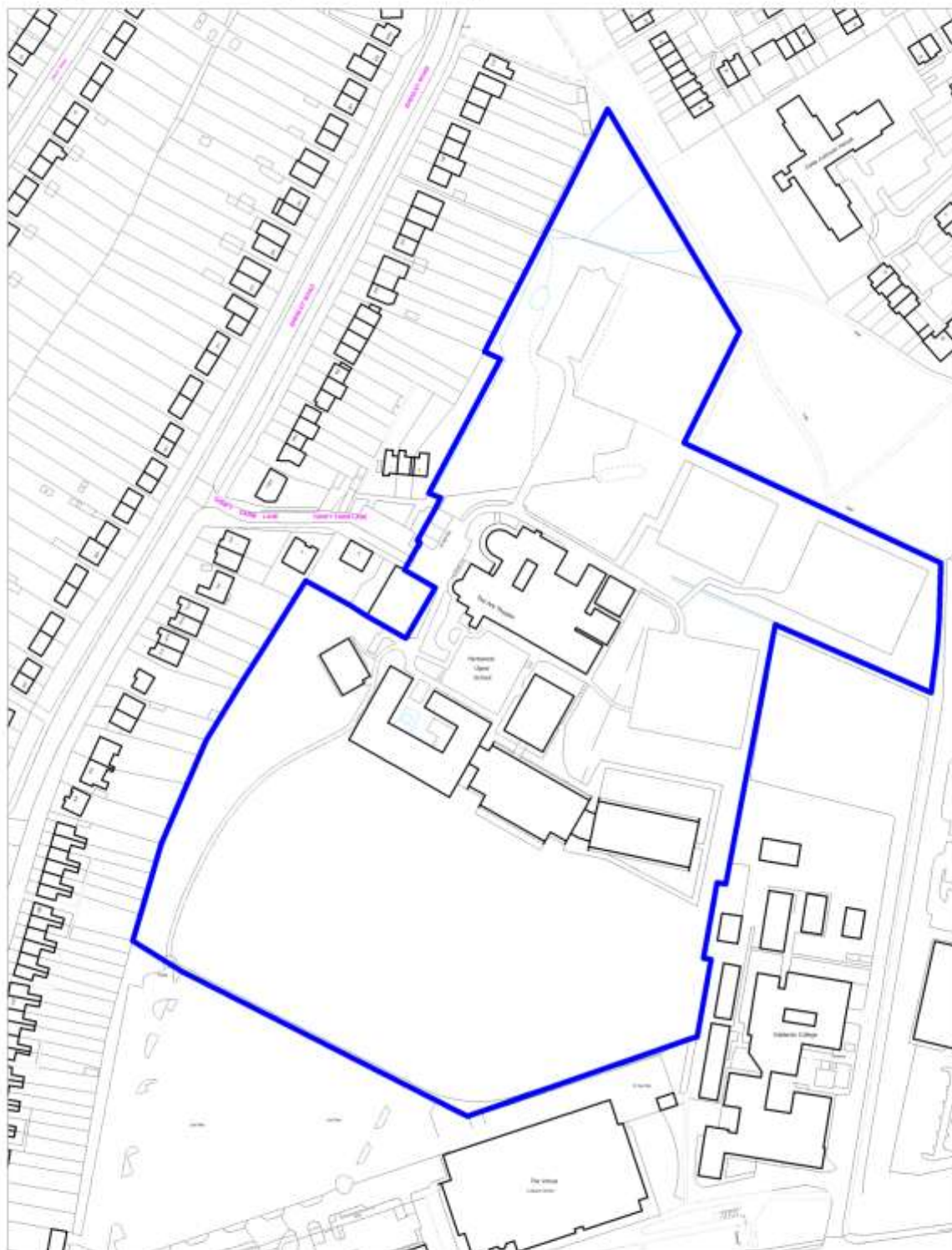
Crown copyright and may lead to prosecution or civil proceedings.
Hertsmere Borough Council. Licence No:100017428



Scale 1:1000

Housing Allocations

Policy SADM 1: Site H6, Hertswood Upper School, Thrift Farm Lane, Borehamwood



Crown copyright and may lead to prosecution or civil proceedings.
Hertsmere Borough Council. Licence No:100017428



Scale 1:1250

Housing Allocations
Policy SADM 1: Site H7, Land at Lincolns Field, Bushey



Crown copyright and may lead to prosecution or civil proceedings.
Herbarnere Borough Council. Licence No 100017428



Scale 1:1000

Housing Allocations
Policy SADM 1: Site H8, Europcar House, Aldenham Road, Bushey

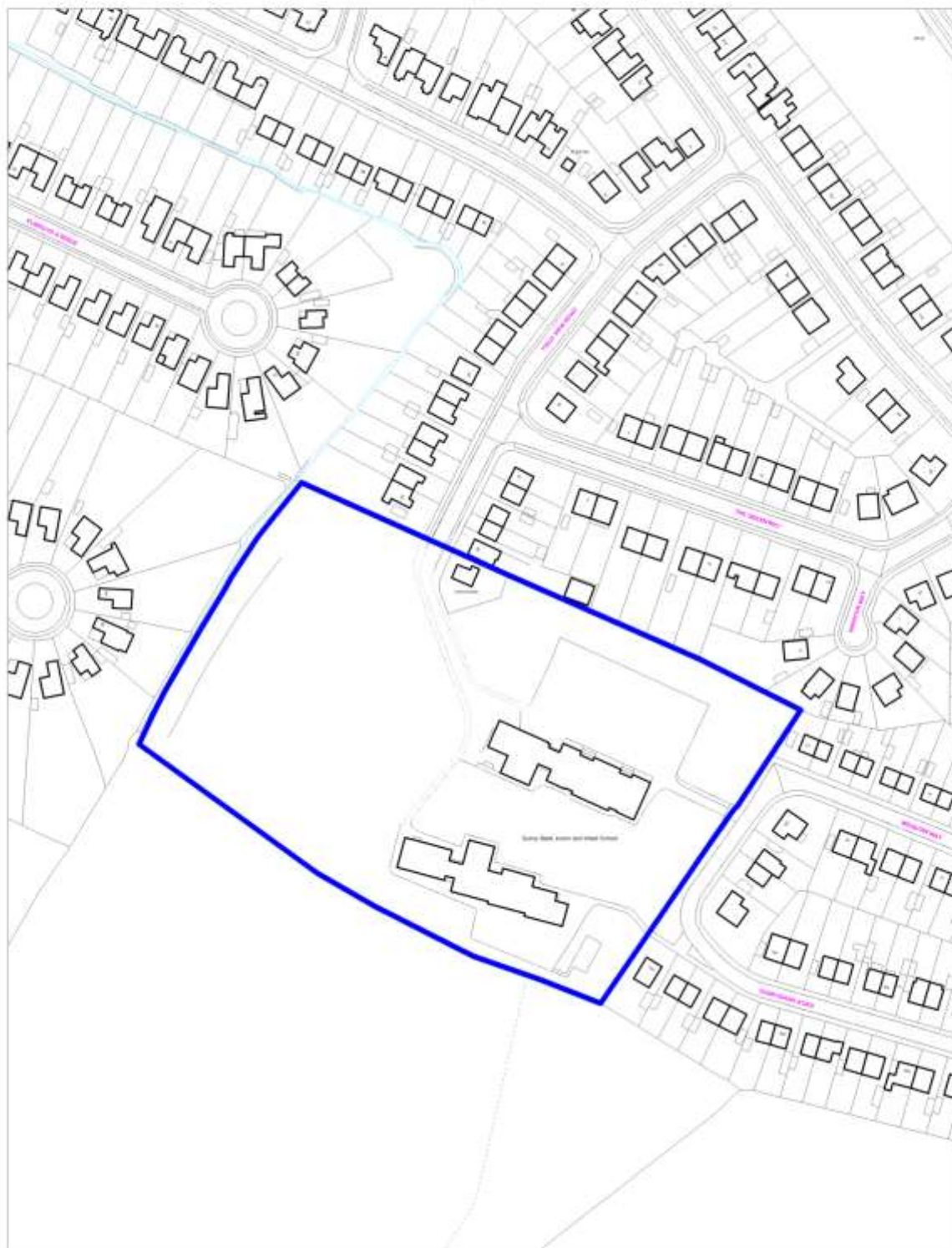


Crown copyright and may lead to prosecution or civil proceedings.
Hertsmere Borough Council. Licence No:100017428



Scale 1:500

Housing Allocations
Policy SADM 1: Site H9, Former Sunny Bank School, Potters Bar

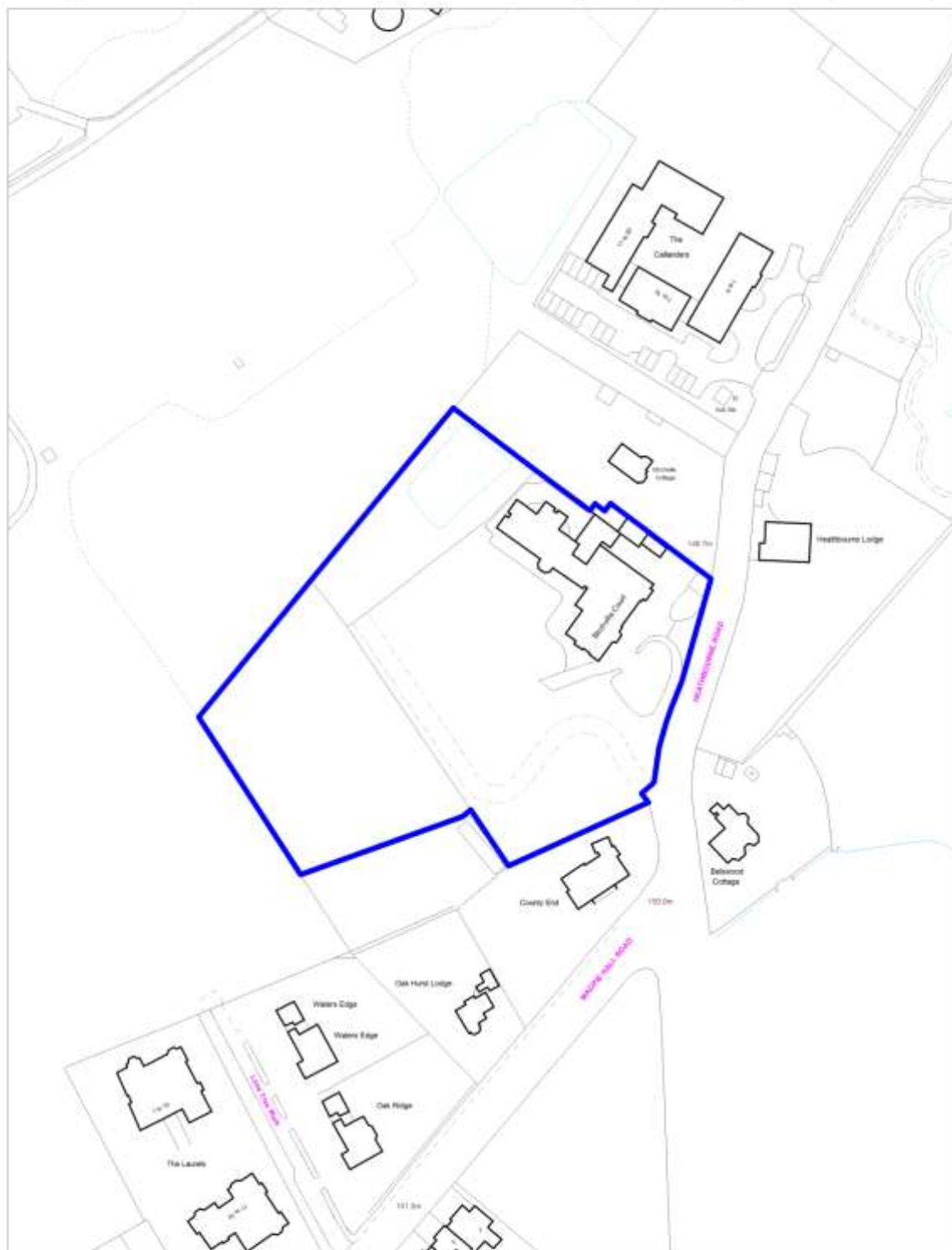


Crown copyright and may lead to prosecution or civil proceedings.
Hertsmere Borough Council. Licence No:100017428



Scale 1:1250

Housing Allocations Policy SADM 1: Site H10, Birchville Court & Adjoining Haulage Yard, Bushey Heath



Crown copyright and may lead to prosecution or civil proceedings.
Herefordshire Council. Licence No: 100017428



Scale 1:1000

Housing Allocations Policy SADM 1: Site H11, Potters Bar Bus Garage, High Street, Potters Bar

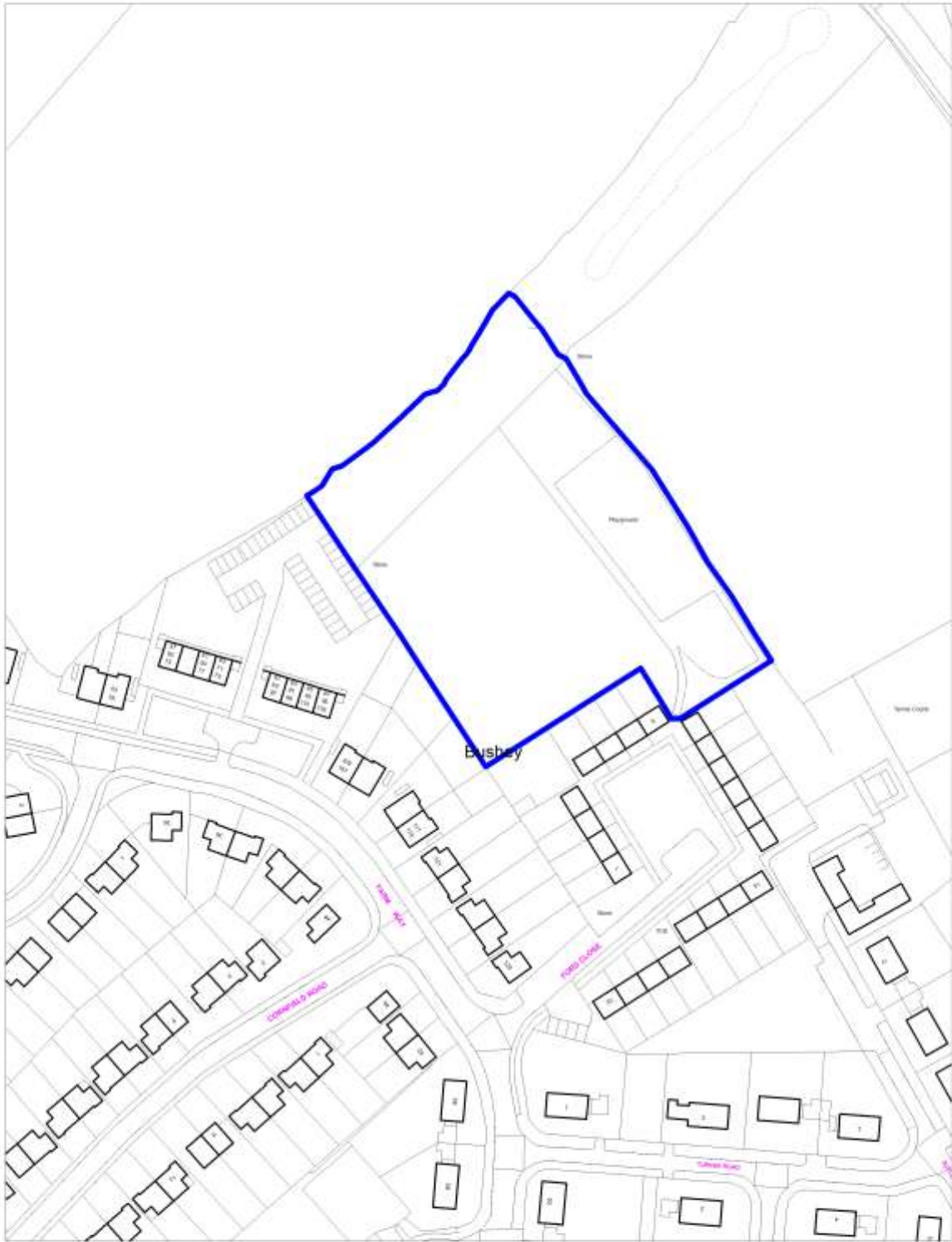


Crown copyright and may lead to prosecution or civil proceedings.
Hertsmere Borough Council. Licence No:100017428



Scale 1:1000

Safeguarded Land for Housing
Policy SADM2: Land east of Farm Way Bushey

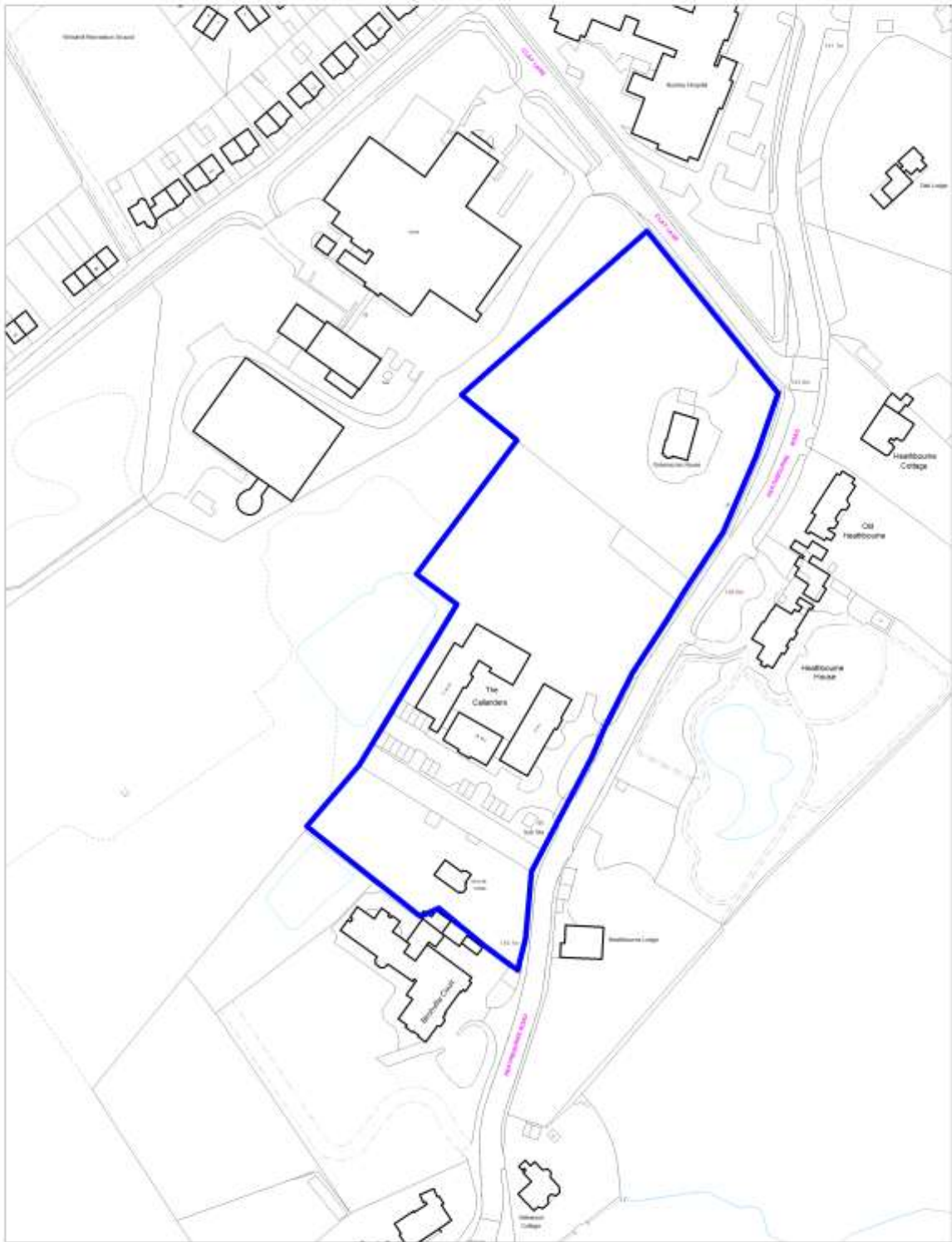


Crown copyright and may lead to prosecution or civil proceedings.
Hertsmere Borough Council. Licence No:100017428



Scale 1:1000

Safeguarded Land for Housing
Policy SADM2: Land bounded by Heathbourne Road, Windmill Lane & Clay Lane



Crown copyright and may lead to prosecution or civil proceedings.
Herbarnere Borough Council. Licence No 100017428



Scale 1:1250

Safeguarded Land for Housing
Policy SADM2: Starveacres, 16 Watford Road, Radlett

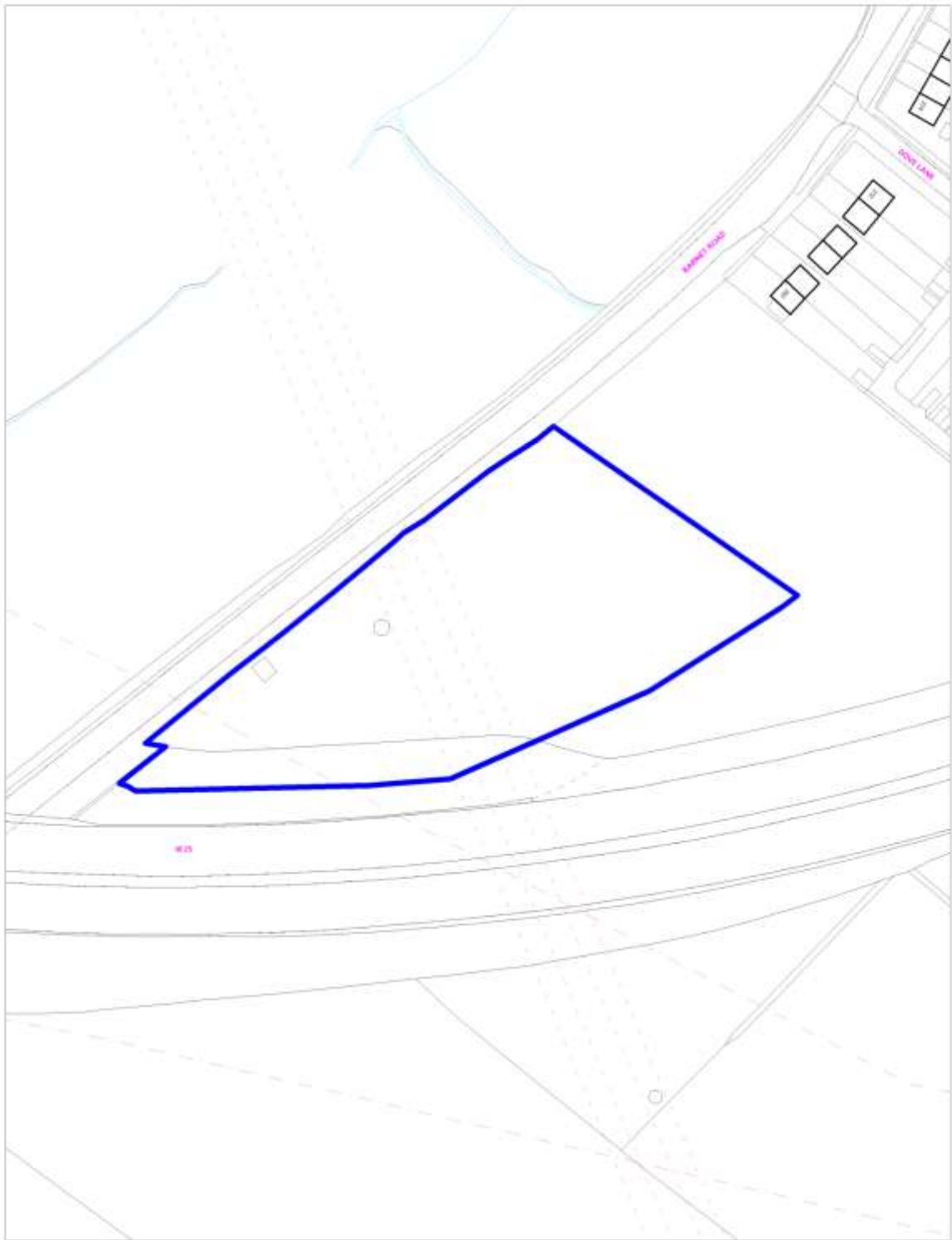


Crown copyright and may lead to prosecution or civil proceedings.
Hertsmere Borough Council. Licence No 100017428



Scale 1:2500

Existing Authorised Gypsy & Traveller Sites
Policy SADM 4: Brookes Place, Potters Bar (Formally known as the Pylon Site)

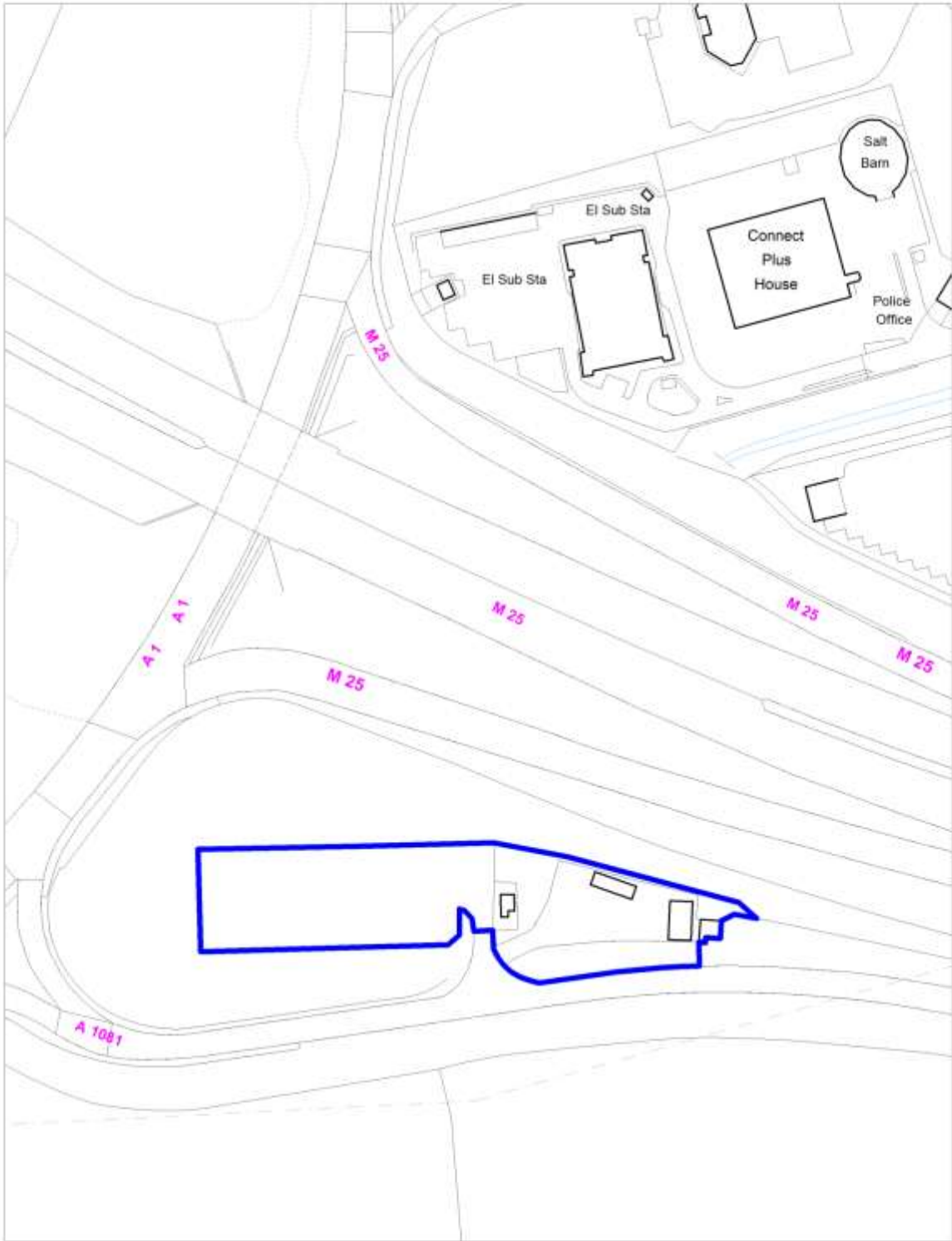


Crown copyright and may lead to prosecution or civil proceedings.
Hertsmere Borough Council. Licence No:100017428



Scale 1:1000

Existing Authorised Gypsy & Traveller Sites
Policy SADM 4:South Mimms Transit Site, Bignells Corner, South Mimms

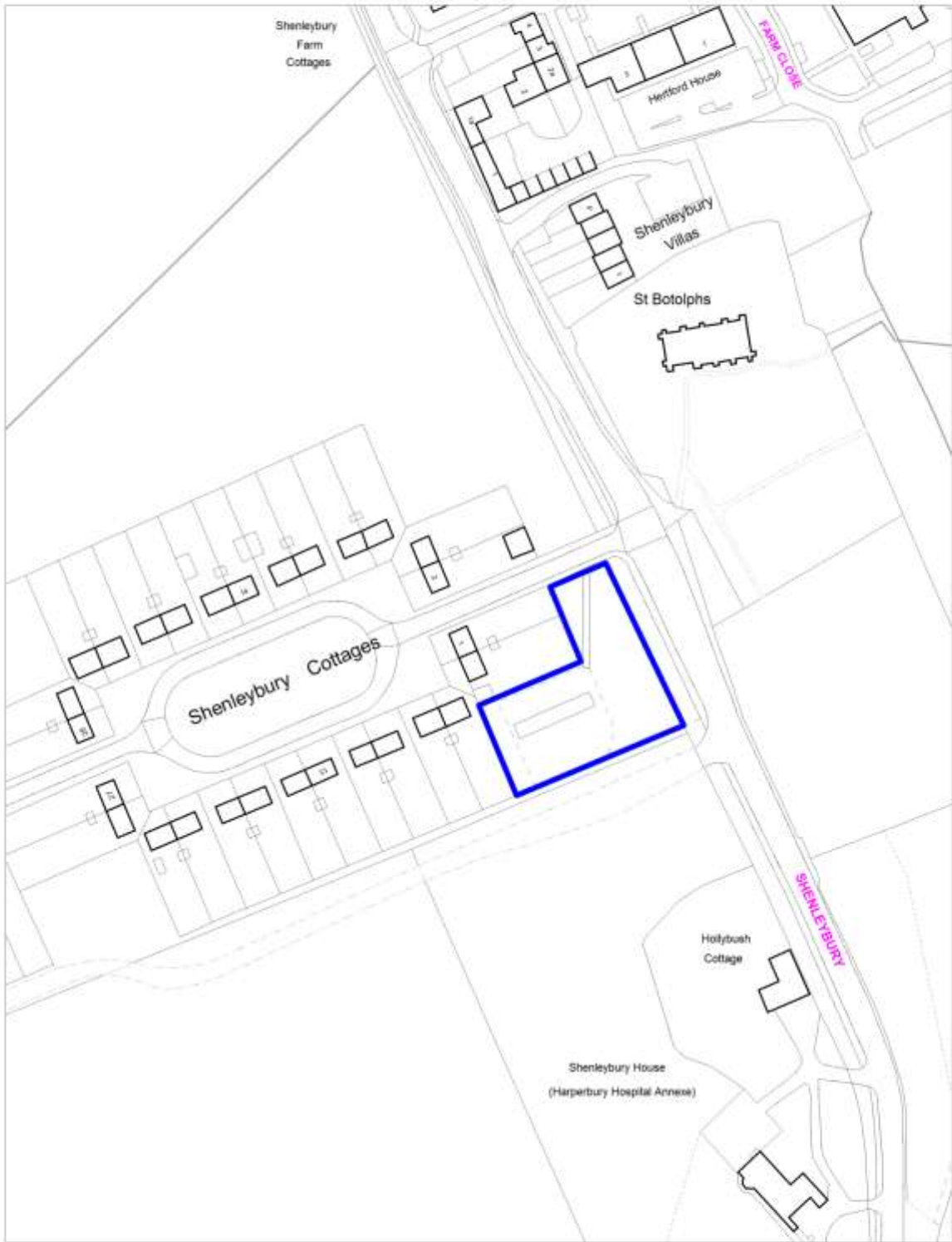


Crown copyright and may lead to prosecution or civil proceedings.
Hertsmere Borough Council. Licence No:100017428



Scale 1:1000

Existing Authorised Gypsy & Traveller Sites
Policy SADM 4: Woodlands Yard, Shenleybury Cottages, Shenley

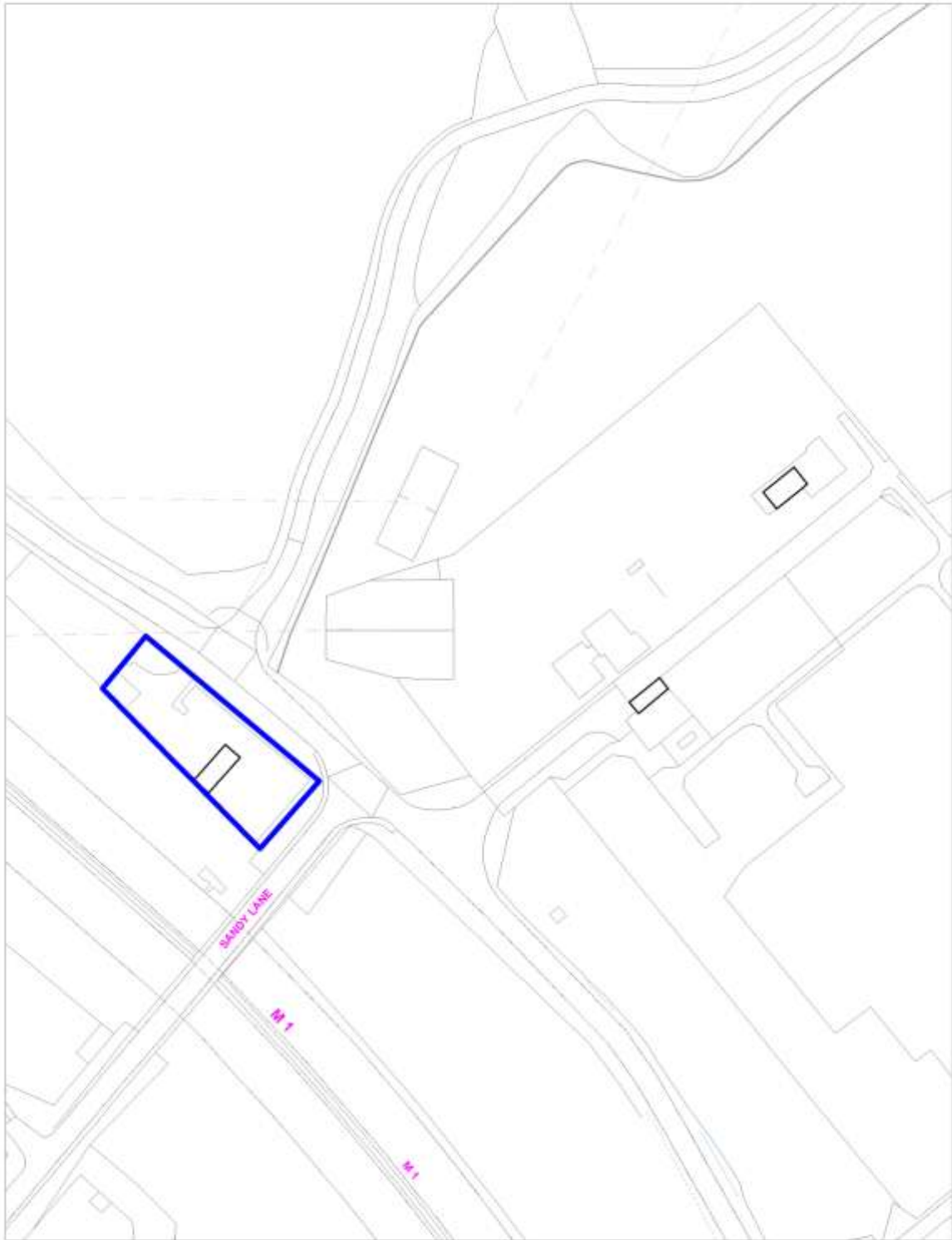


Crown copyright and may lead to prosecution or civil proceedings.
Hertsmere Borough Council. Licence No:100017428



Scale 1:1000

Existing Authorised Gypsy & Traveller Sites
Policy SADM 4: One Acre, Hillfield Lane, Aldenham



Crown copyright and may lead to prosecution or civil proceedings.
Hertsmere Borough Council. Licence No:100017428



Scale 1:1000

Existing Authorised Gypsy & Traveller Sites
Policy SADM 4: The Conifers, Elton Way, Bushey



Crown copyright and may lead to prosecution or civil proceedings.
Hertsmere Borough Council. Licence No:100017428



Scale 1:1000

Existing Authorised Gypsy & Traveller Sites
Policy SADM 4: GT1 Sandy Lane HCC Traveller Site, Bushey



Crown copyright and may lead to prosecution or civil proceedings.
Herbarnere Borough Council. Licence No:100017426



Scale 1:1000

Existing Authorised Gypsy & Traveller Sites
Policy SADM 4: GT2 Gullimore Farm, Sandy Lane, Bushey

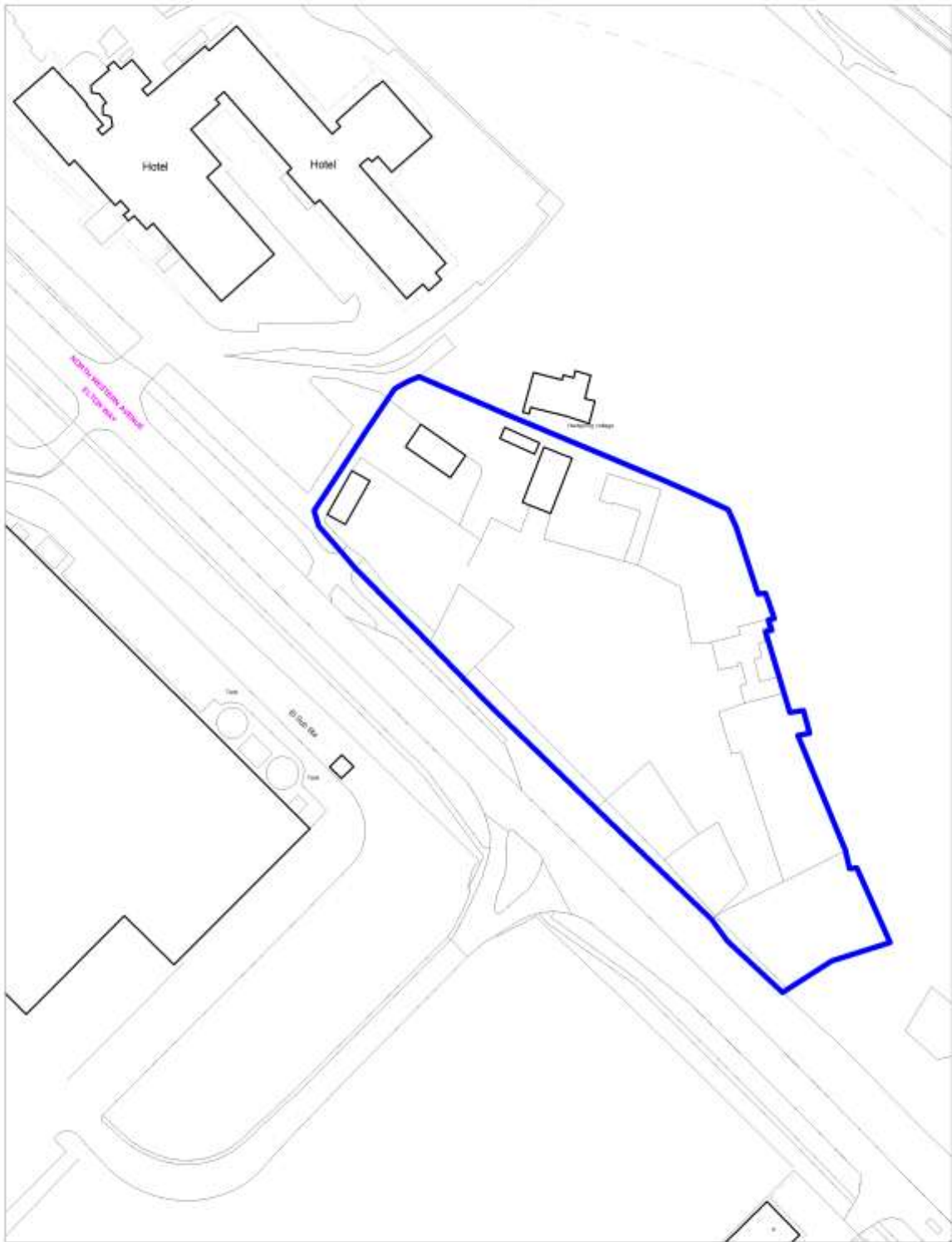


Crown copyright and may lead to prosecution or civil proceedings.
Hertsmere Borough Council. Licence No 100017428



Scale 1:1000

Existing Authorised Gypsy & Traveller Sites
Policy SADM 4: GT3 Chapmans Yard, Elton Way, Bushey

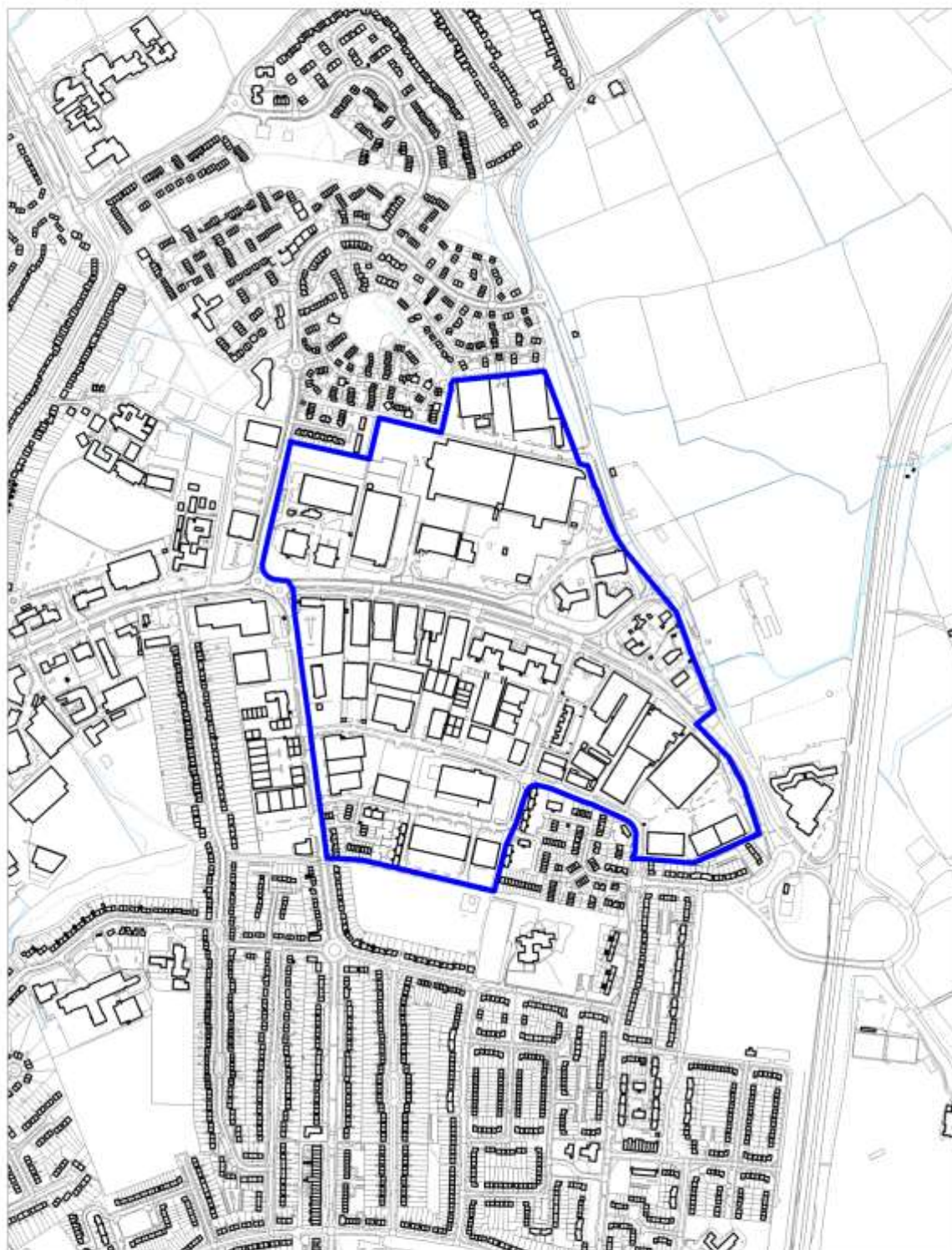


Crown copyright and may lead to prosecution or civil proceedings.
Hertsmere Borough Council. Licence No: 100017428



Scale 1:1000

Employment Areas
Policy SADM 5: Elstree Way, Borehamwood



Crown copyright and may lead to prosecution or civil proceedings.
Hertsmere Borough Council. Licence No 100017426



Scale 1:5000

Employment Areas
Policy SADM 5: Stirling Way, Borehamwood



Crown copyright and may lead to prosecution or civil proceedings.
Hertsmere Borough Council. Licence No:100017426



Scale 1:1500

Employment Areas
Policy SADM 5: Cranborne Road, Potters Bar



Crown copyright and may lead to prosecution or civil proceedings.
Hertfordshire Borough Council. Licence No:100017426



Scale 1:3000

Employment Areas
Policy SADM 5: Station Close, Potters Bar



Crown copyright and may lead to prosecution or civil proceedings.
Hertsmere Borough Council. Licence No: 100017426



Scale 1:1000

Employment Areas
Policy SADM 5: Otterspool Way, Bushey

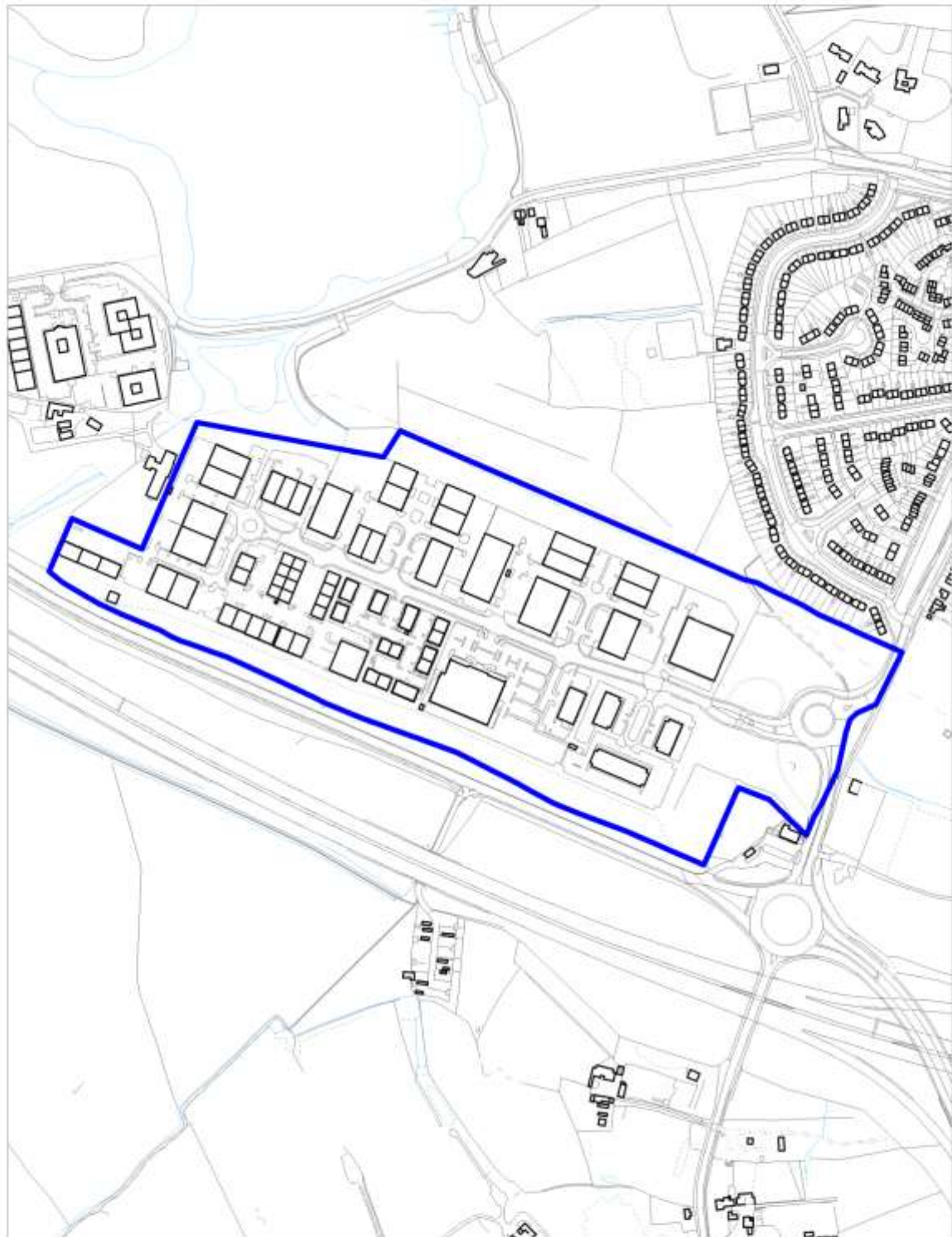


Crown copyright and may lead to prosecution or civil proceedings.
Herbarnere Borough Council. Licence No 100017428



Scale 1:2500

Key Employment Sites
Policy SADM 6: Centennial Park, Elstree

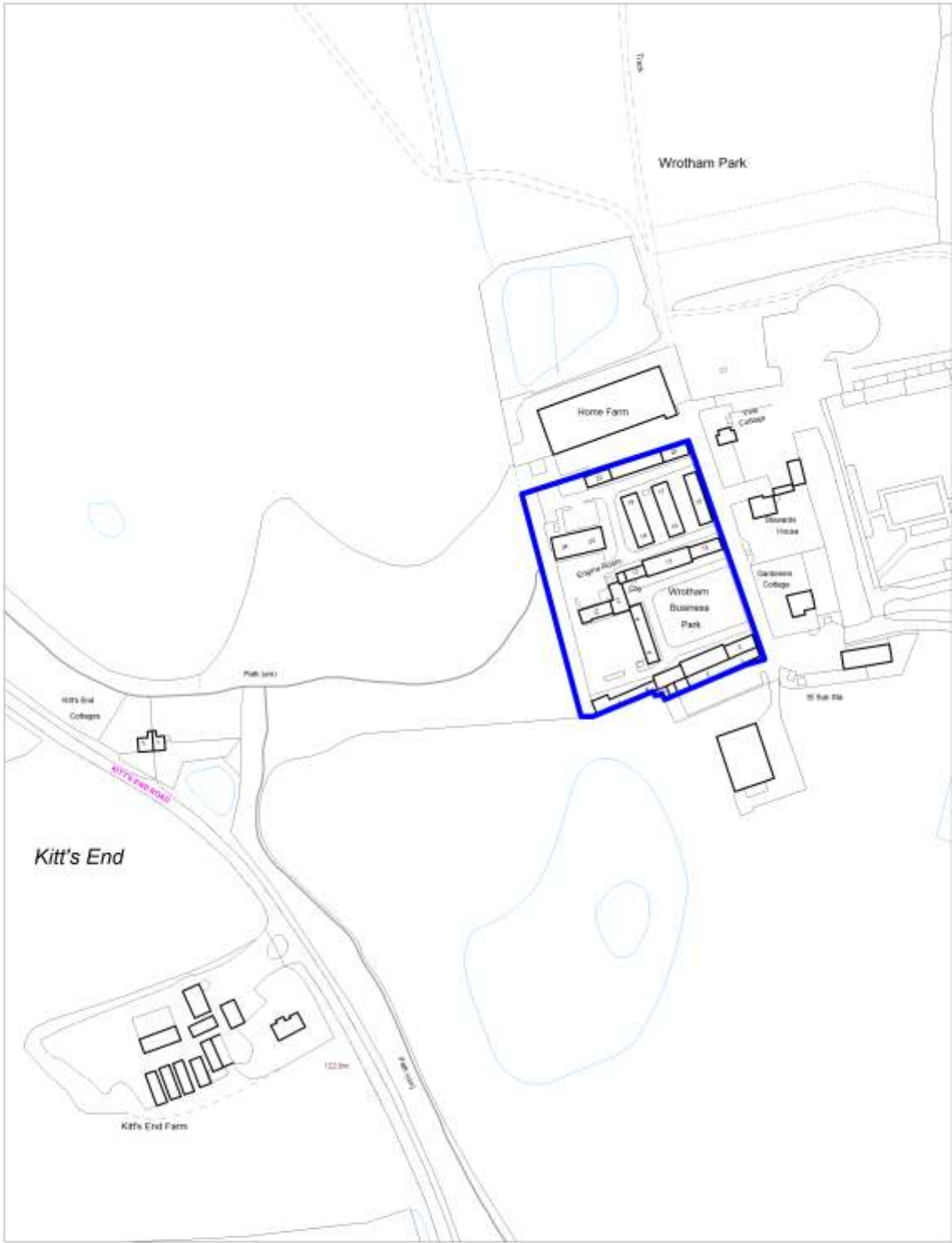


Crown copyright and may lead to prosecution or civil proceedings.
Hertsmere Borough Council. Licence No:100017428



Scale 1:3500

Locally Significant Employment Sites
Policy SADM 7: Wrotham Business Park, Potters Bar



Crown copyright and may lead to prosecution or civil proceedings.
Hertsmere Borough Council. Licence No:100017428

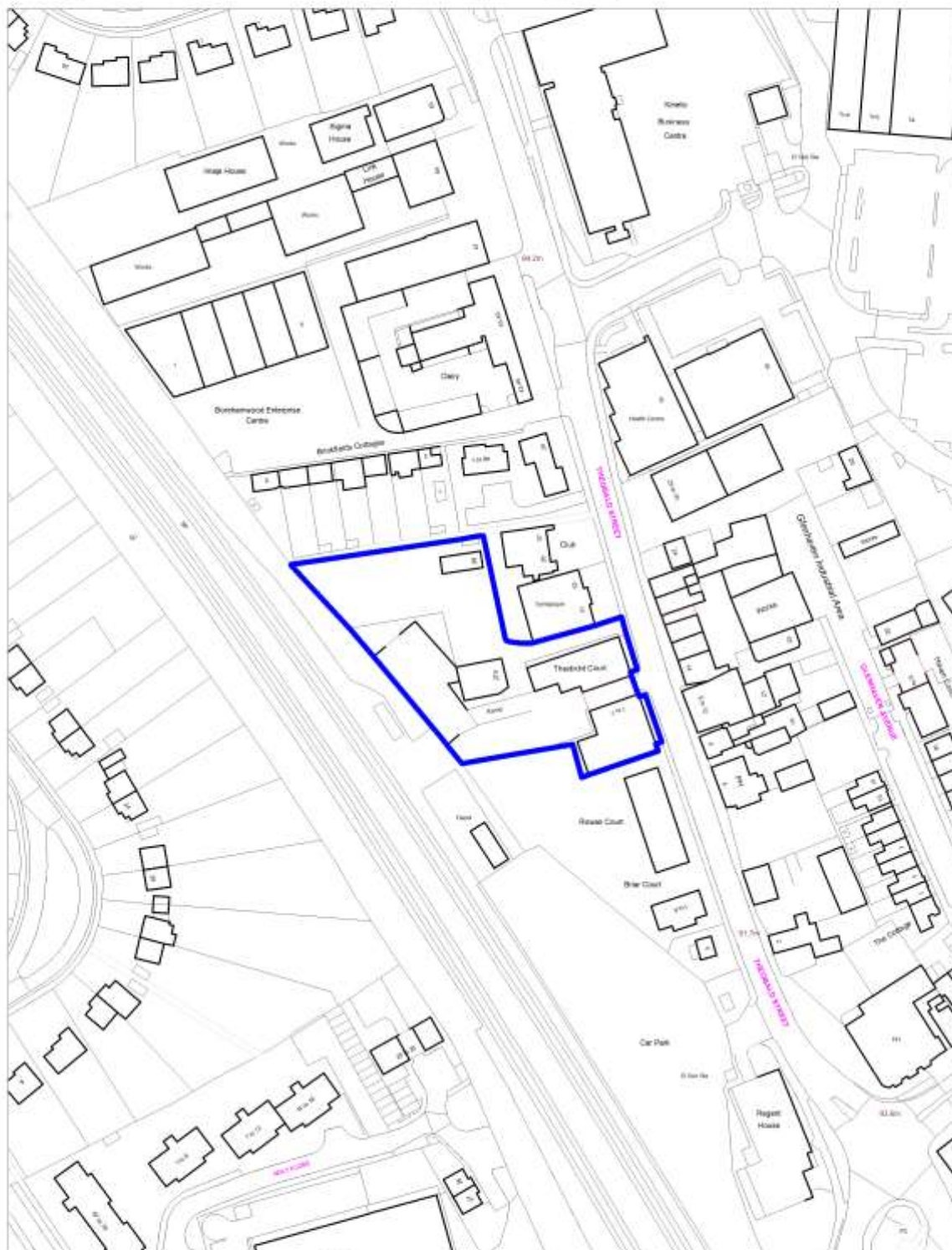


Scale 1:1500



35

Locally Significant Employment Sites
Policy SADM 7: Theobald Court and adjoining site, Borehamwood



Crown copyright and may lead to prosecution or civil proceedings.
Herbarnere Borough Council. Licence No 100017428



Scale 1:1000

Locally Significant Employment Sites
Policy SADM 7: Lismirrane Industrial Park, Elstree

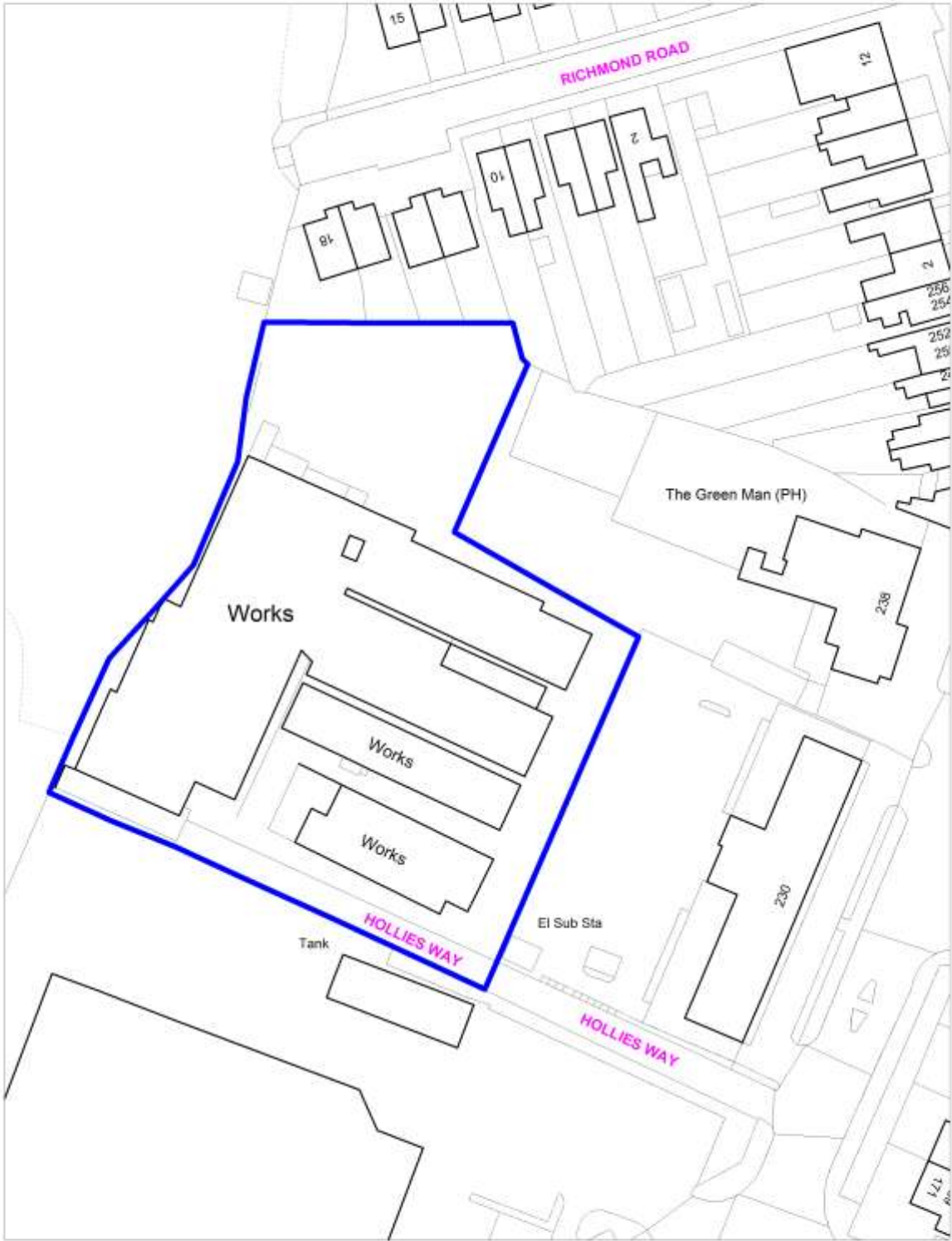


Crown copyright and may lead to prosecution or civil proceedings.
Herbarnere Borough Council. Licence No. 100017428



Scale 1:1000

Locally Significant Employment Sites
Policy SADM 7: Hollies Way Business Park, Potters Bar



Crown copyright and may lead to prosecution or civil proceedings.
Hertsmere Borough Council. Licence No 100017428



Scale 1:500

Locally Significant Employment Sites
Policy SADM 7: Beaumont Gate

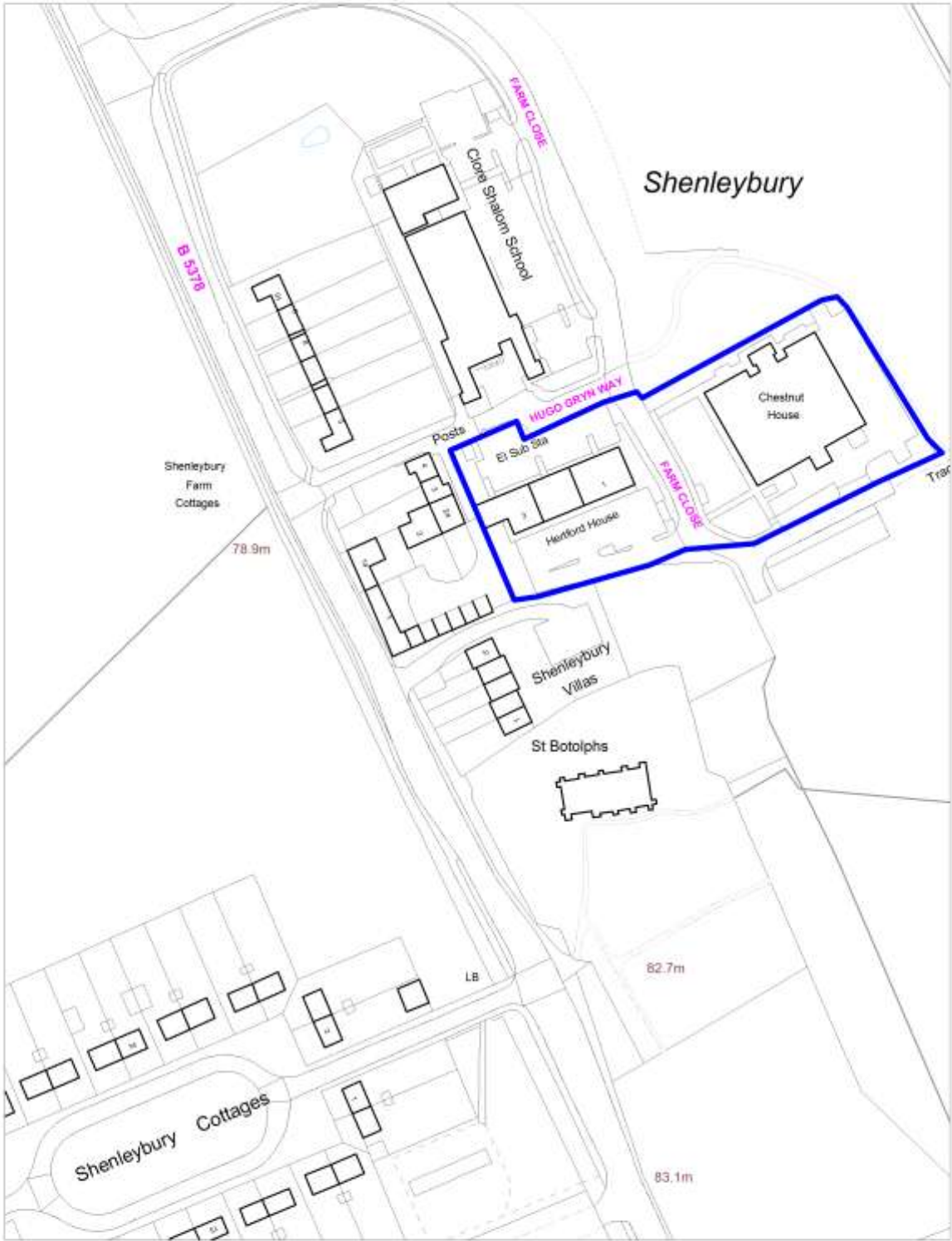


Crown copyright and may lead to prosecution or civil proceedings.
Hertsmere Borough Council. Licence No 100017428



Scale 1:750

Locally Significant Employment Sites
Policy SADM 7: Farm Close sites, Shenley



Crown copyright and may lead to prosecution or civil proceedings.
Hertsmere Borough Council. Licence No 100017428



Scale 1:1000

Safeguarded Land for Employment
Policy SADM 8: Land adjacent to the Cranborne Road Employment Area

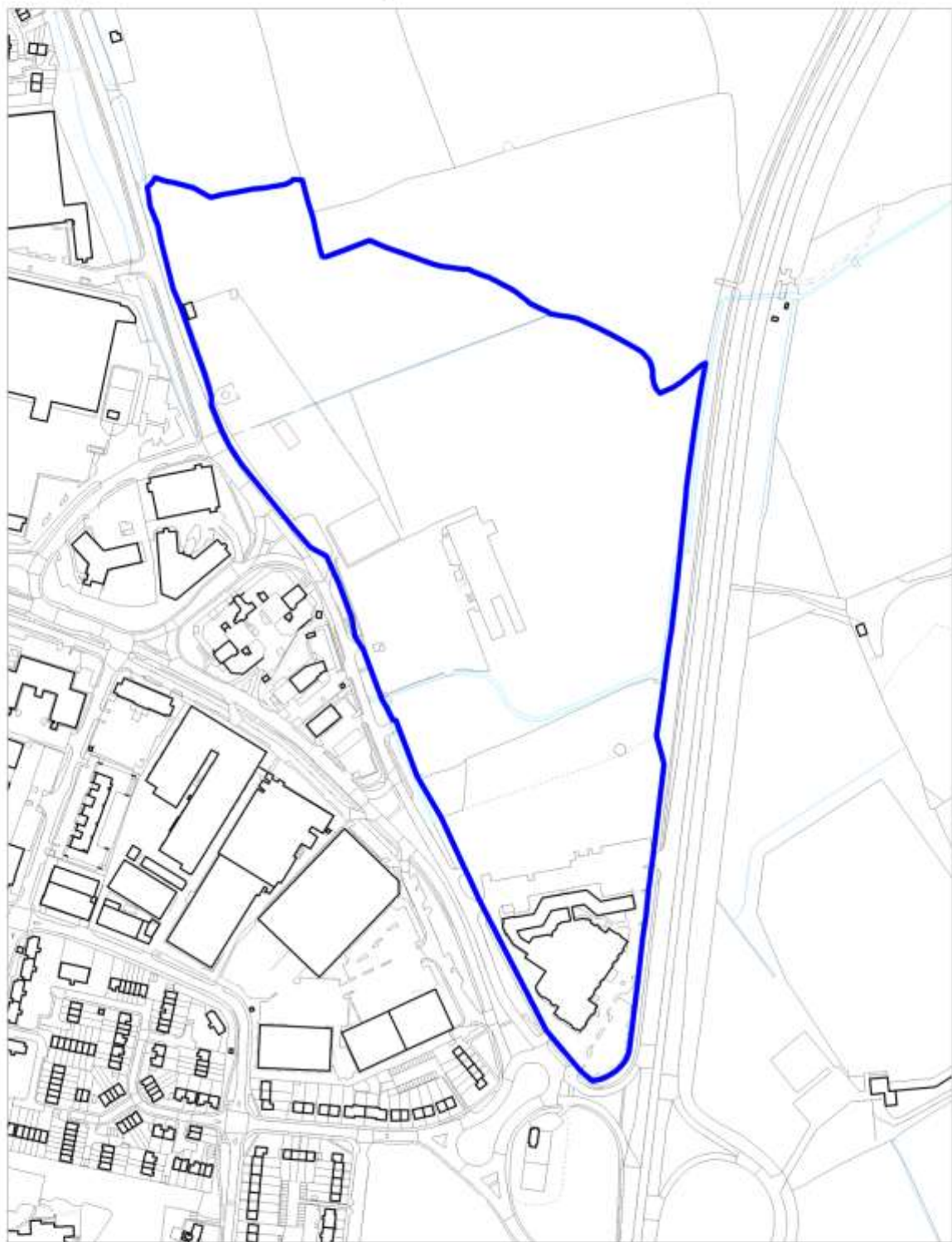


Crown copyright and may lead to prosecution or civil proceedings.
Hertsmere Borough Council. Licence No:100017428



Scale 1:1000

Safeguarded Land for Employment
Policy SADM 8: Land on Rowley Lane

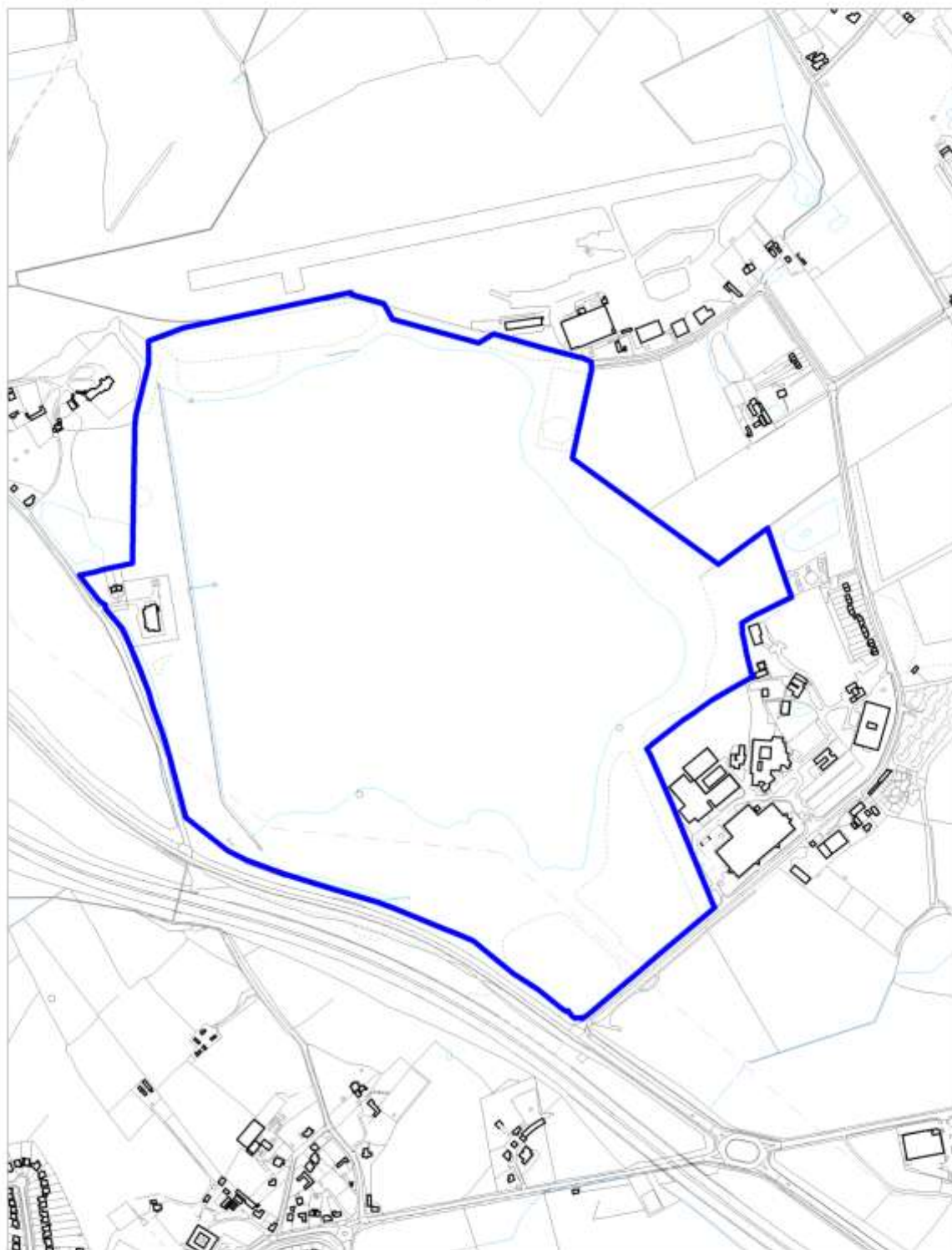


Crown copyright and may lead to prosecution or civil proceedings.
Hertsmere Borough Council. Licence No:100017426



Scale 1:2500

Local Nature Reserves
Policy SADM 9: Hillfield Park Reservoir, Aldenham



Crown copyright and may lead to prosecution or civil proceedings.
Herefordshire Borough Council. Licence No: 100017428



Scale 1:5000

Local Nature Reserves
Policy SADM 9: Furzefield Wood, Potters Bar

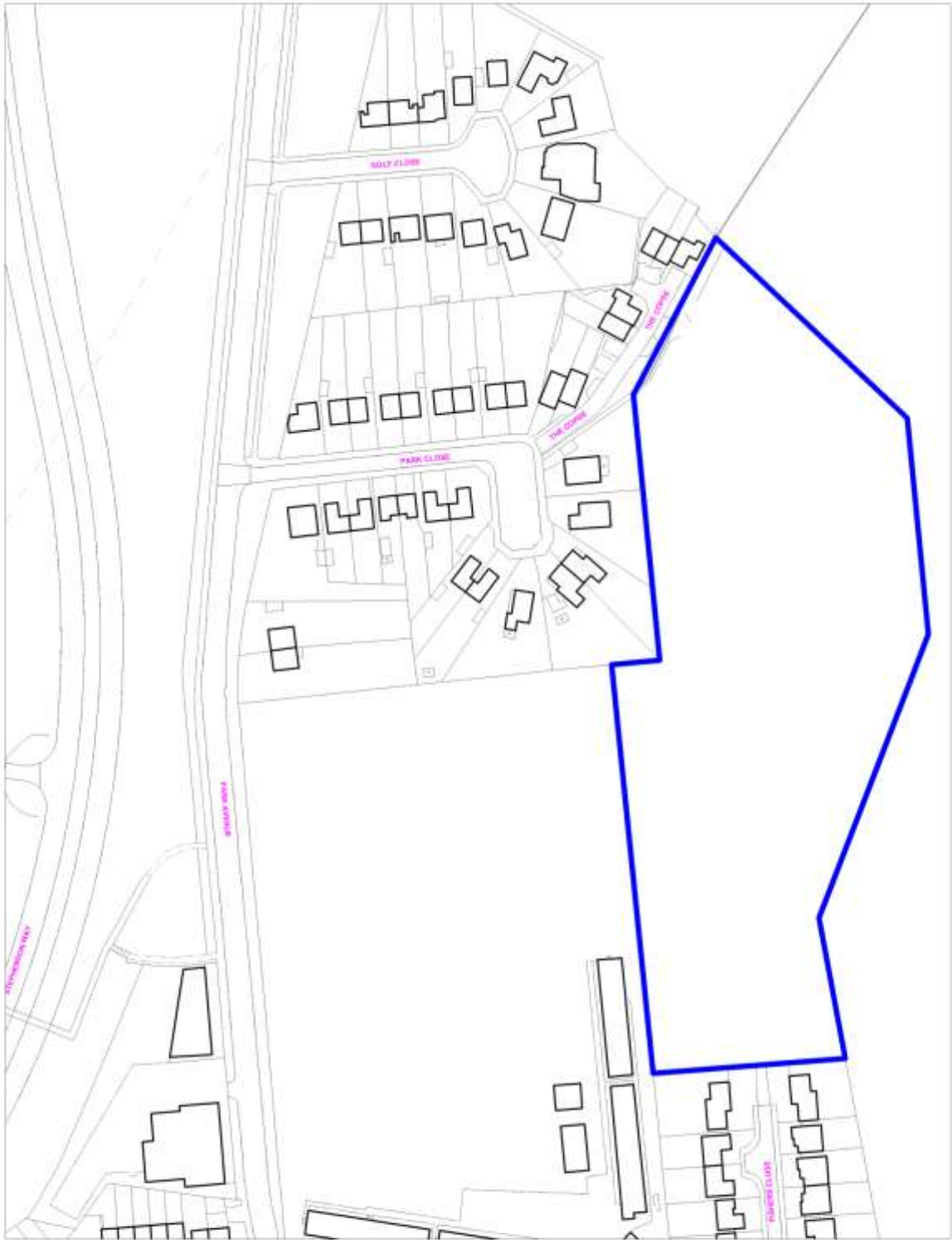


Crown copyright and may lead to prosecution or civil proceedings.
Hertsmere Borough Council. Licence No:100017428



Scale 1:1750

Local Nature Reserves
Policy SADM 9: Fishers Field, Bushey

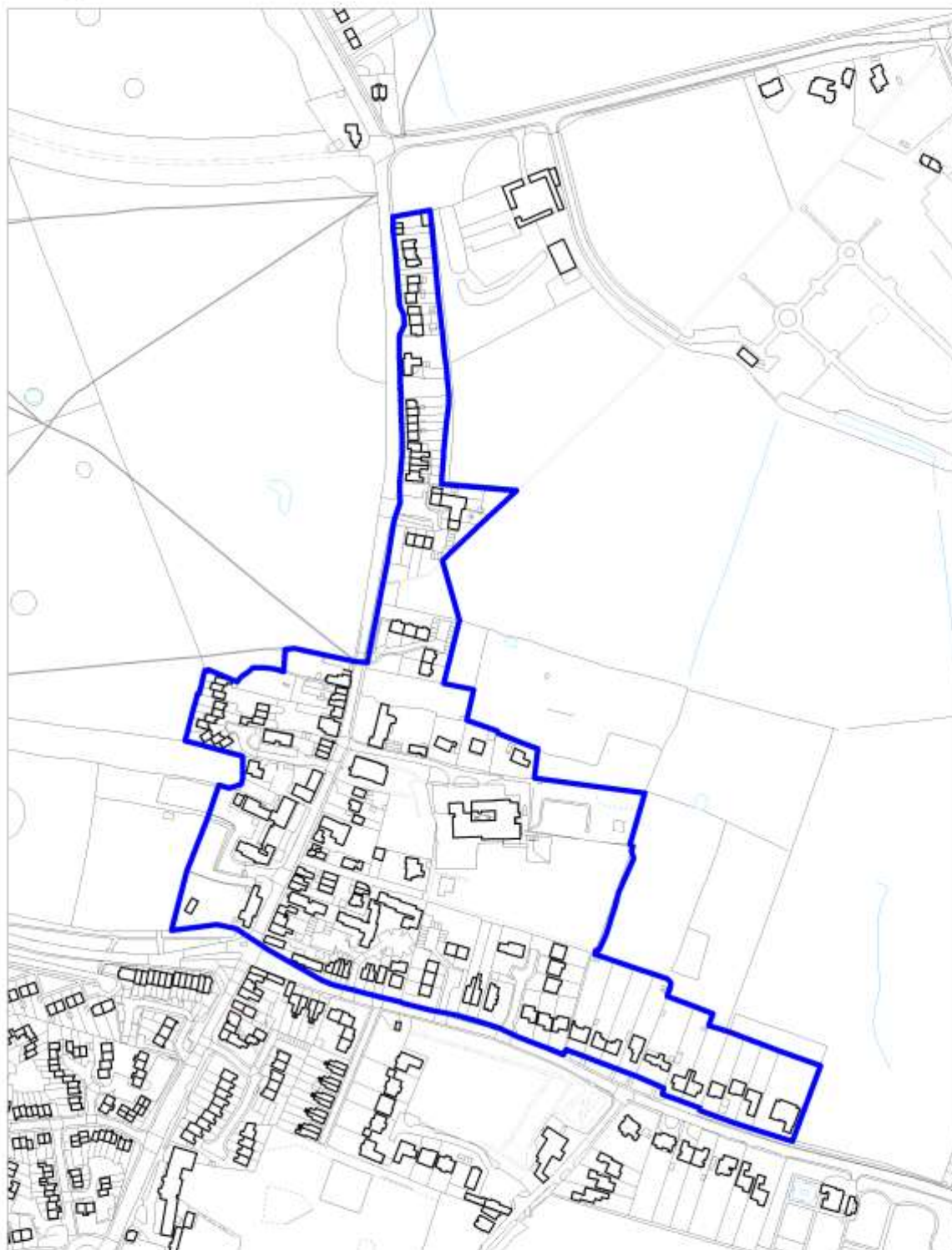


Crown copyright and may lead to prosecution or civil proceedings.
Hertsmere Borough Council. Licence No:100017428



Scale 1:1000

Village Envelopes
Policy SADM 20: Elstree

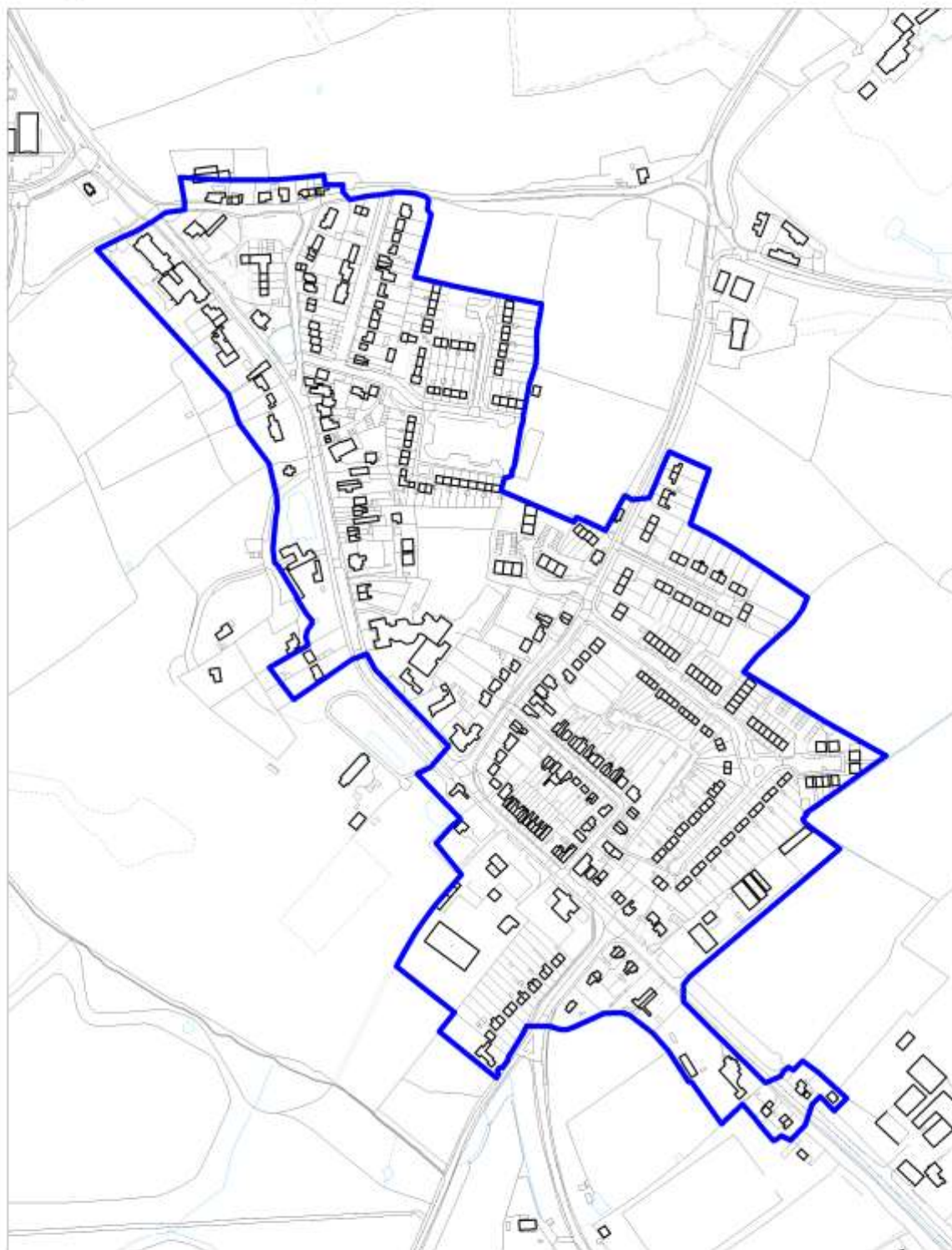


Crown copyright and may lead to prosecution or civil proceedings.
Herbarnere Borough Council. Licence No 100017428



Scale 1:2500

Village Envelopes
Policy SADM 20: Shenley

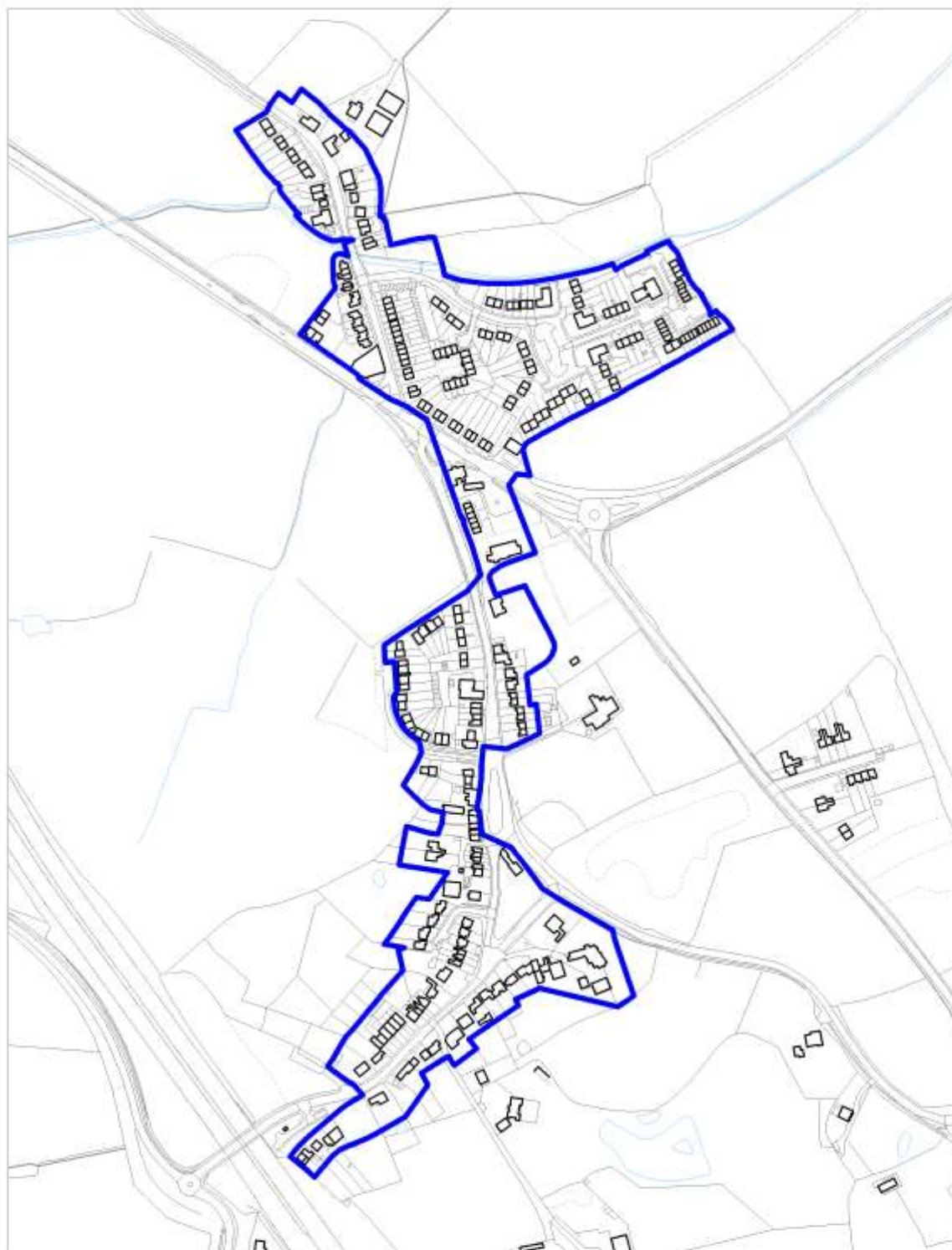


Crown copyright and may lead to prosecution or civil proceedings.
Herefordshire Borough Council. Licence No 100017428



Scale 1:3000

Village Envelopes
Policy SADM 20: South Mimms

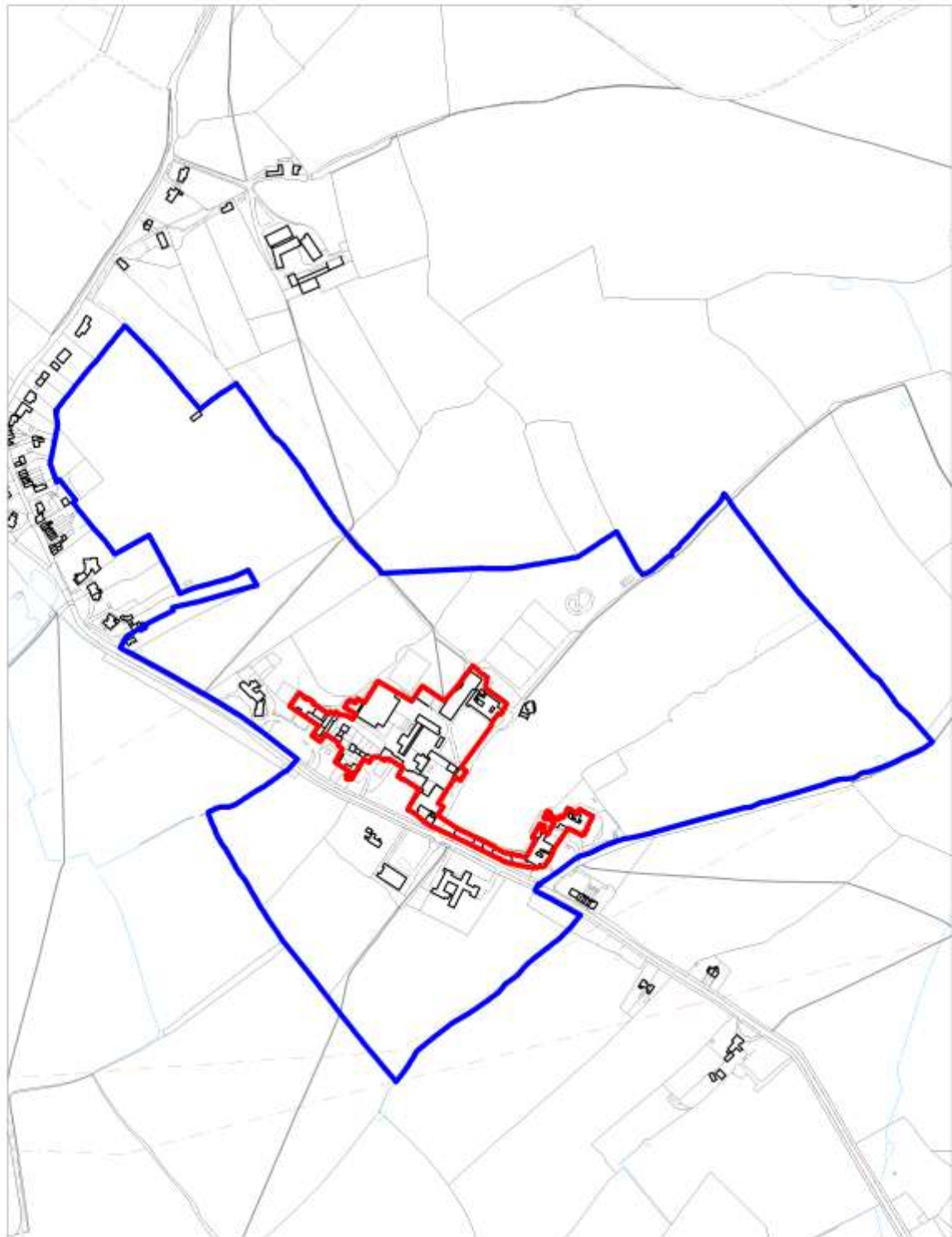


Crown copyright and may lead to prosecution or civil proceedings.
Herbarnere Borough Council. Licence No 100017428



Scale 1:3000

Key Green Belt Sites
Policy SADM 21: Aldenham School, Letchmore Heath



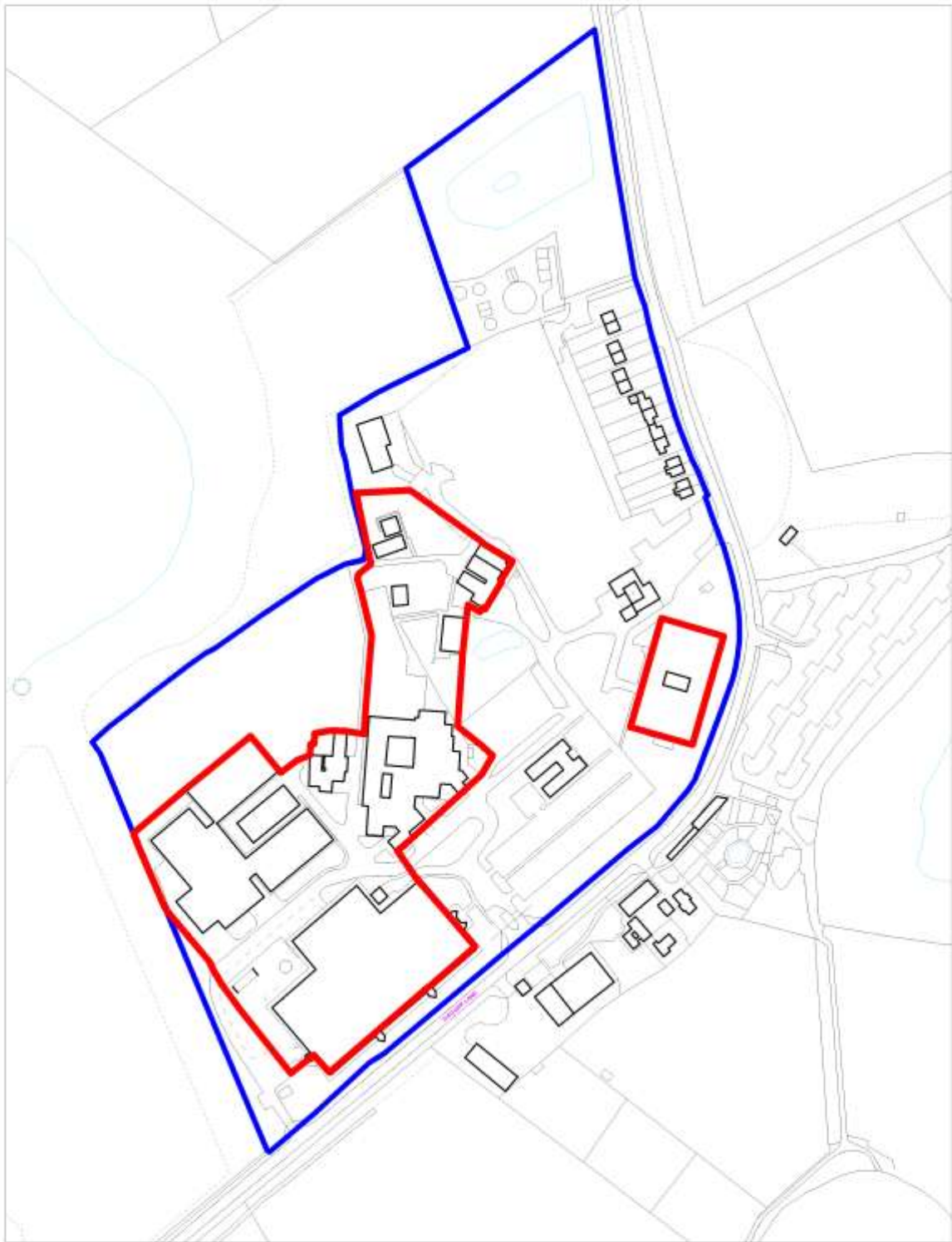
Crown copyright and may lead to prosecution or civil proceedings.
Herbarnere Borough Council. Licence No 100017428

- Site Boundary
- Site Infill



Scale 1:4250

Key Green Belt Sites
Policy SADM 21: Bio Products Laboratory, Aldenham



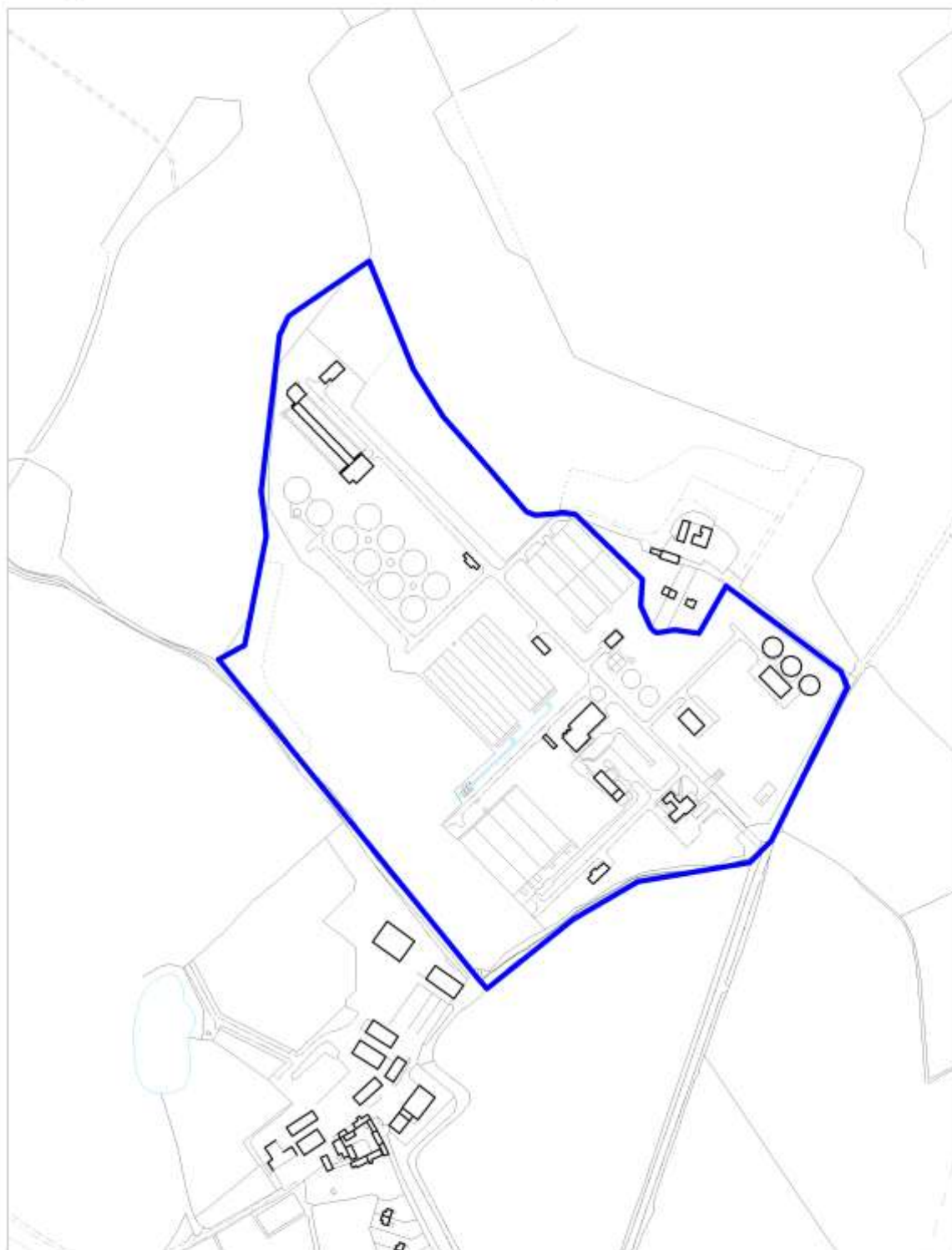
Crown copyright and may lead to prosecution or civil proceedings.
Herbarnere Borough Council. Licence No: 100017428

-  Site Boundary
-  Site Infill



Scale 1:2000

Key Green Belt Sites
Policy SADM 21: Blackbirds Sewage Works, Aldenham

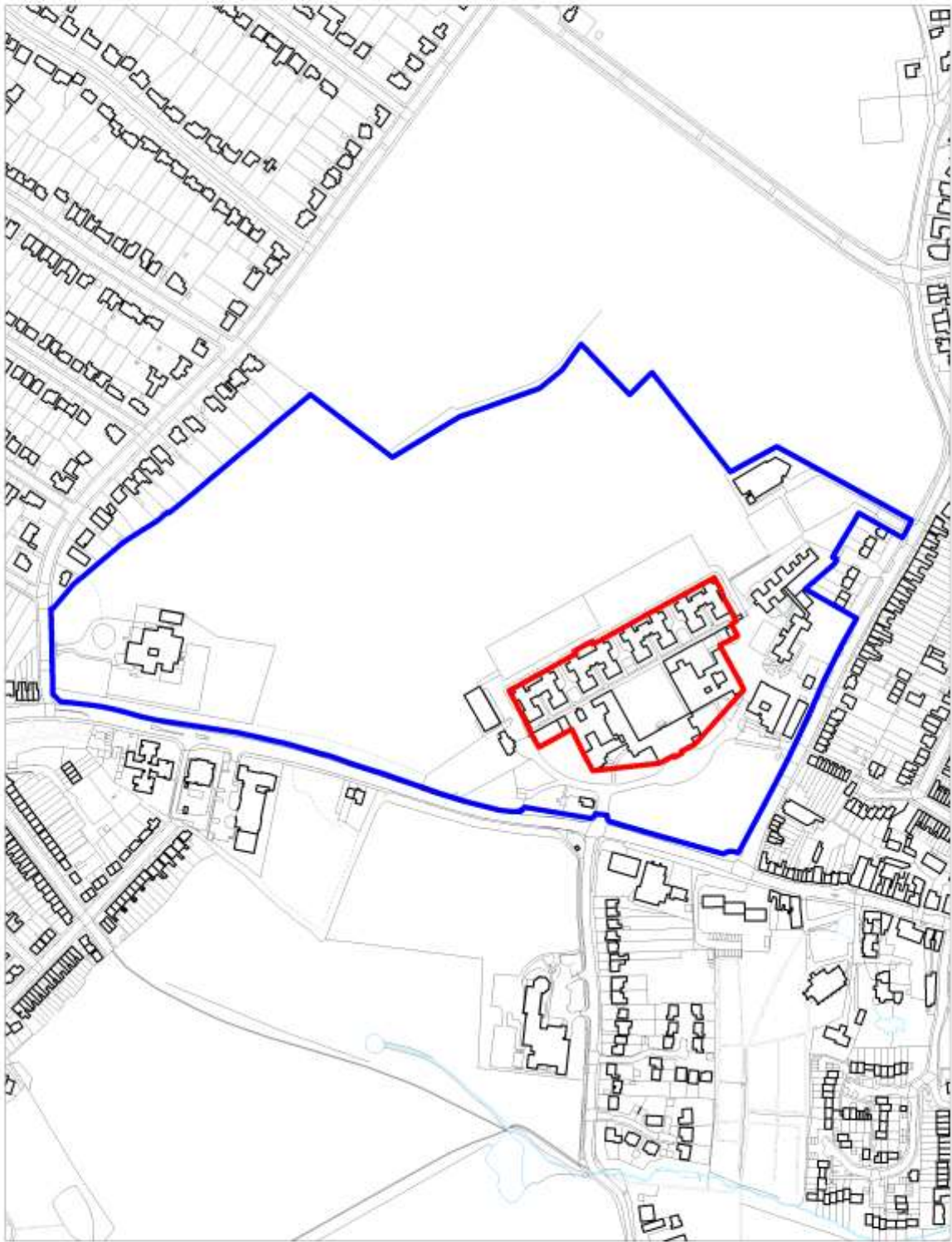


Crown copyright and may lead to prosecution or civil proceedings.
Herbarnere Borough Council. Licence No 100017428



Scale 1:3000

Key Green Belt Sites
Policy SADM 21: Bushey Academy, Bushey



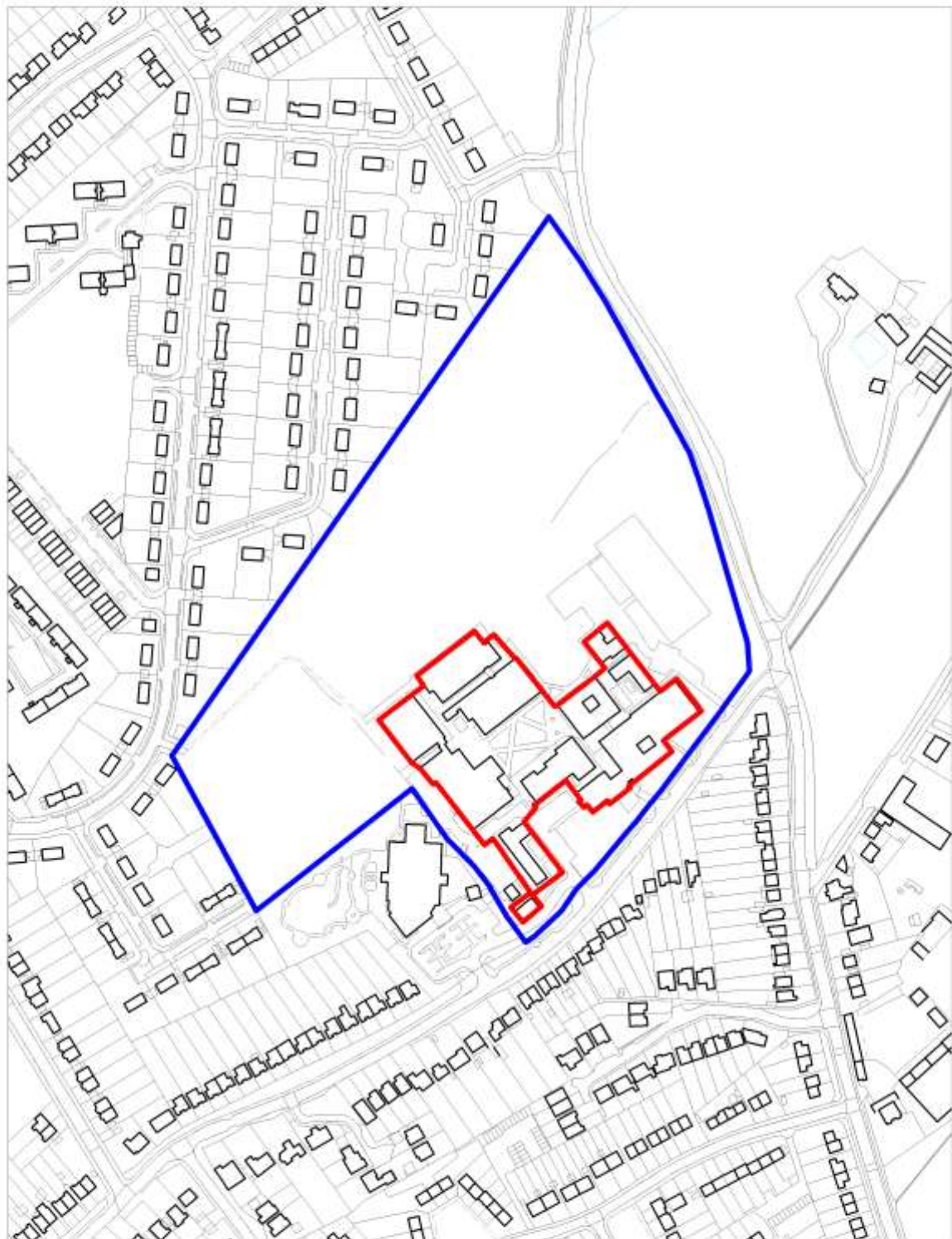
Crown copyright and may lead to prosecution or civil proceedings.
Herbarnere Borough Council. Licence No 100017428

- Site Boundary
- Site Infill



Scale 1:2750

Key Green Belt Sites
Policy SADM 21: Bushey Mead School, Bushey



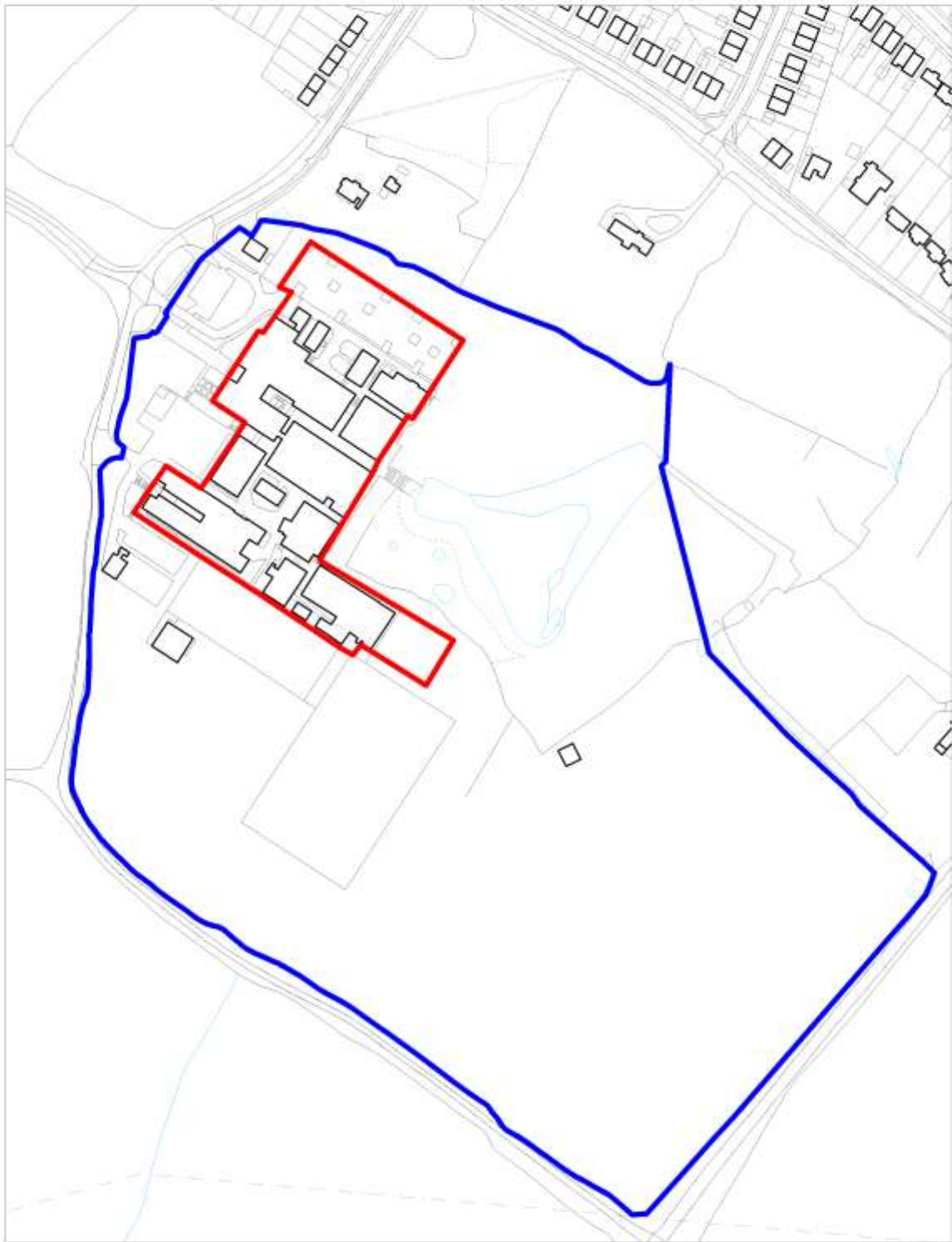
Crown copyright and may lead to prosecution or civil proceedings.
Hertsmere Borough Council. Licence No 100017428

-  Site Boundary
-  Site Infill



Scale 1:2750

Key Green Belt Sites
Policy SADM 21: Dame Alice Owen, Potters Bar



Crown copyright and may lead to prosecution or civil proceedings.
Hertsmere Borough Council. Licence No 100017428

-  Site Boundary
-  Site Infill



Scale 1:1750

Key Green Belt Sites
Policy SADM 21: Electricity Transforming Station, Elstree

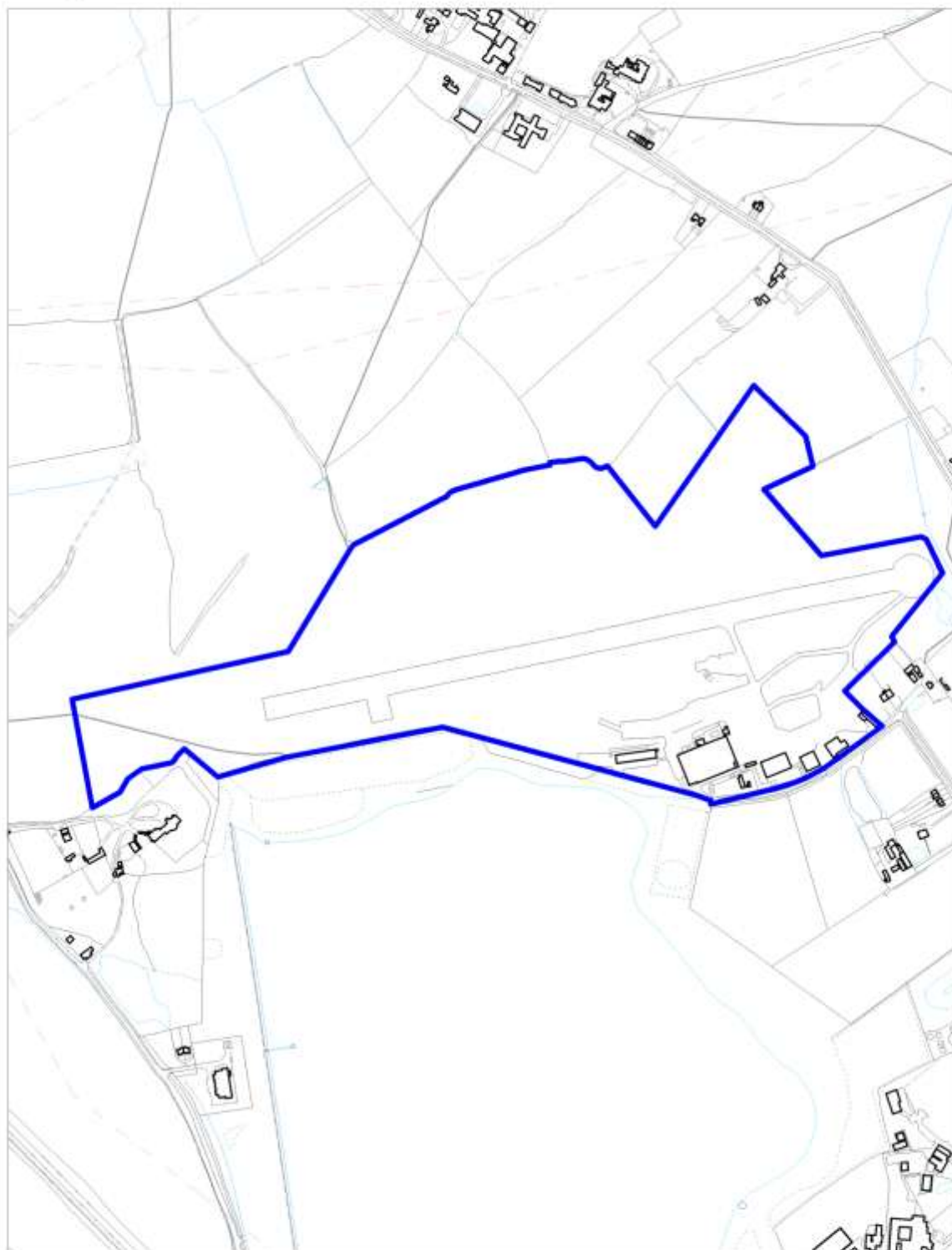


Crown copyright and may lead to prosecution or civil proceedings.
Hertsmere Borough Council. Licence No:100017428



Scale 1:4500

Key Green Belt Sites
Policy SADM 21: Elstree Aerodrome, Elstree

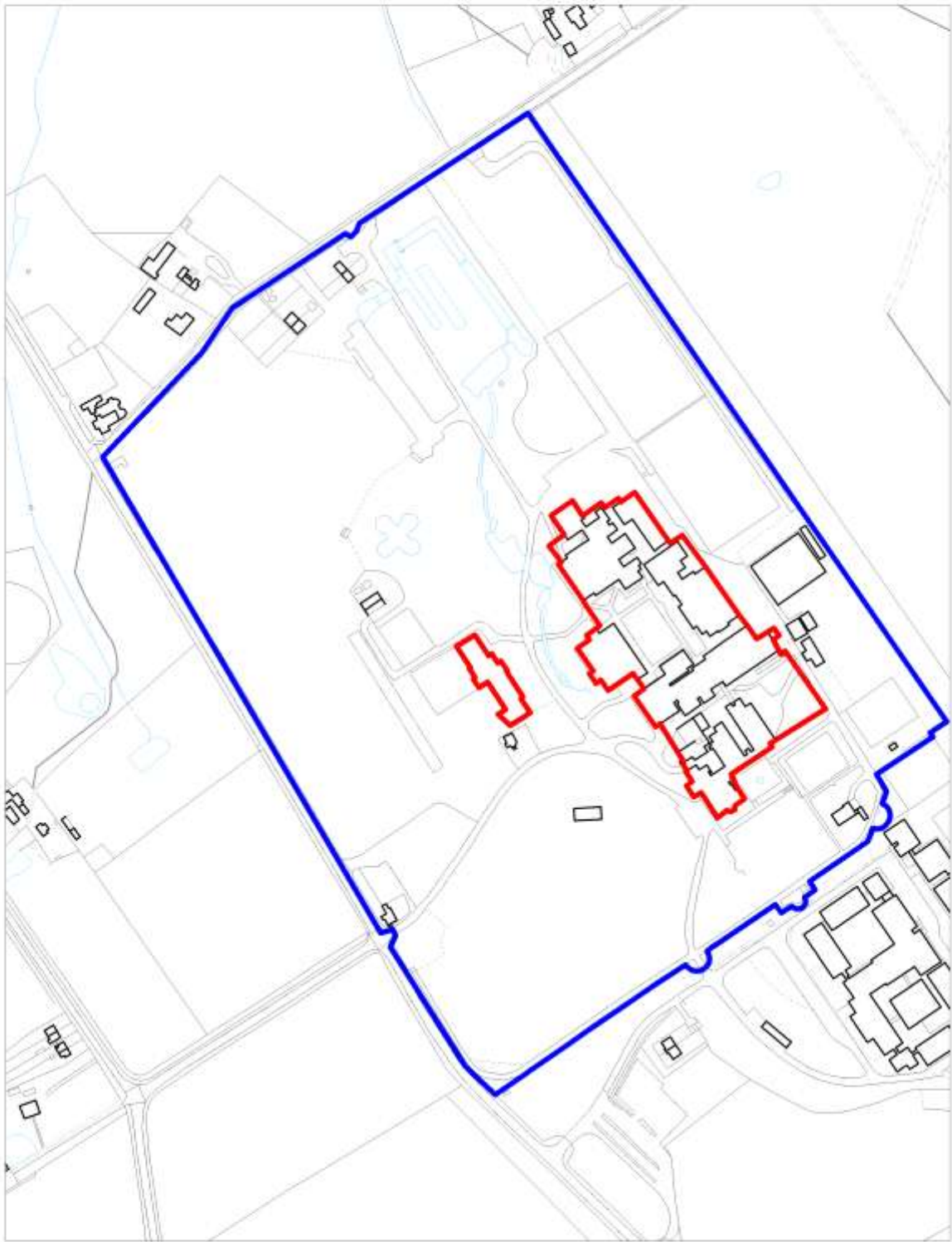


Crown copyright and may lead to prosecution or civil proceedings.
Hertsmere Borough Council. Licence No:100017428



Scale 1:4500

Key Green Belt Sites
Policy SADM 21: Haberdashers' Aske School (Boys) Elstree



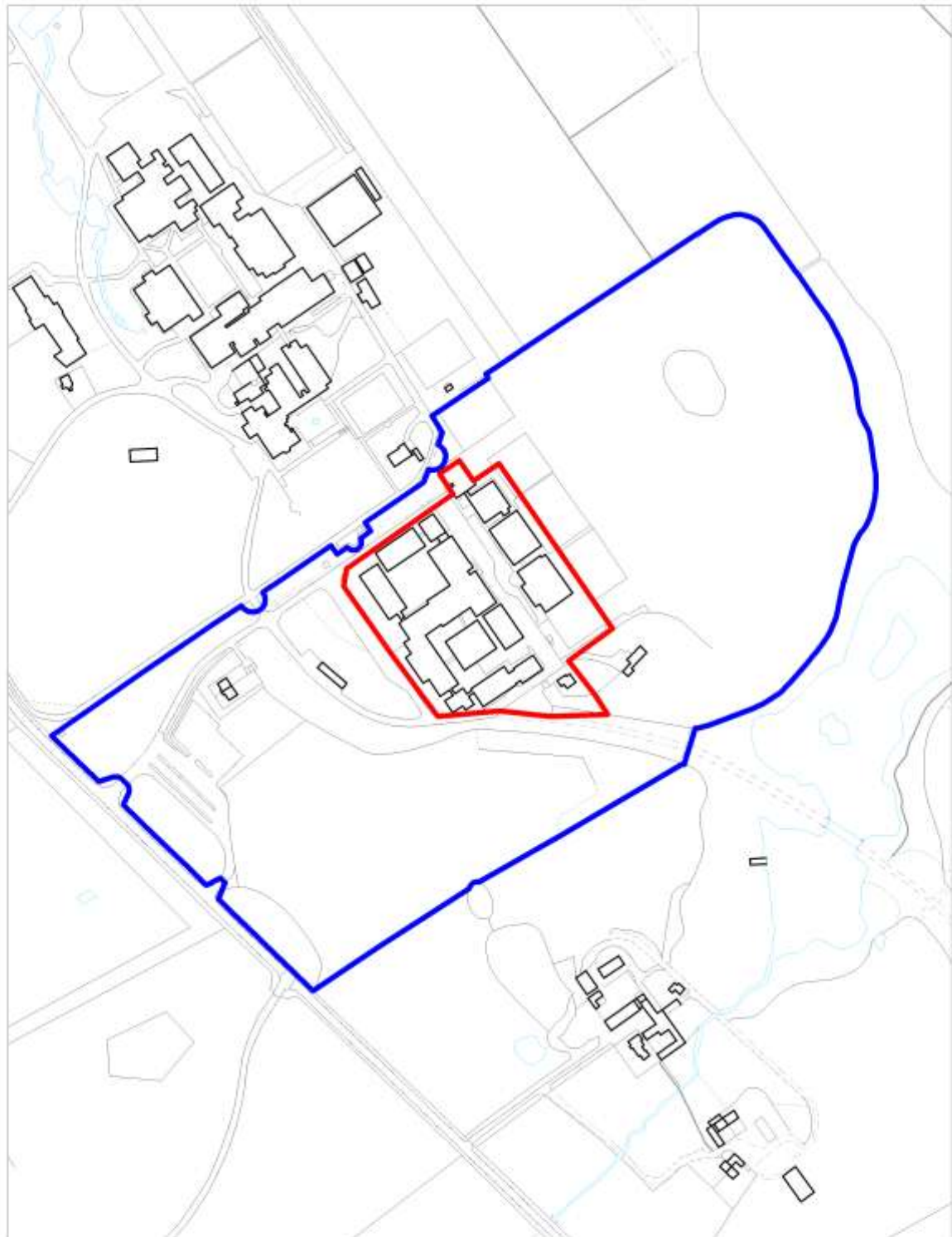
Crown copyright and may lead to prosecution or civil proceedings.
Hertsmere Borough Council. Licence No: 100017428

- Site Boundary
- Site Infill



Scale 1:2500

Key Green Belt Sites
Policy SADM 21: Haberdashers' Aske School (Girls) Elstree



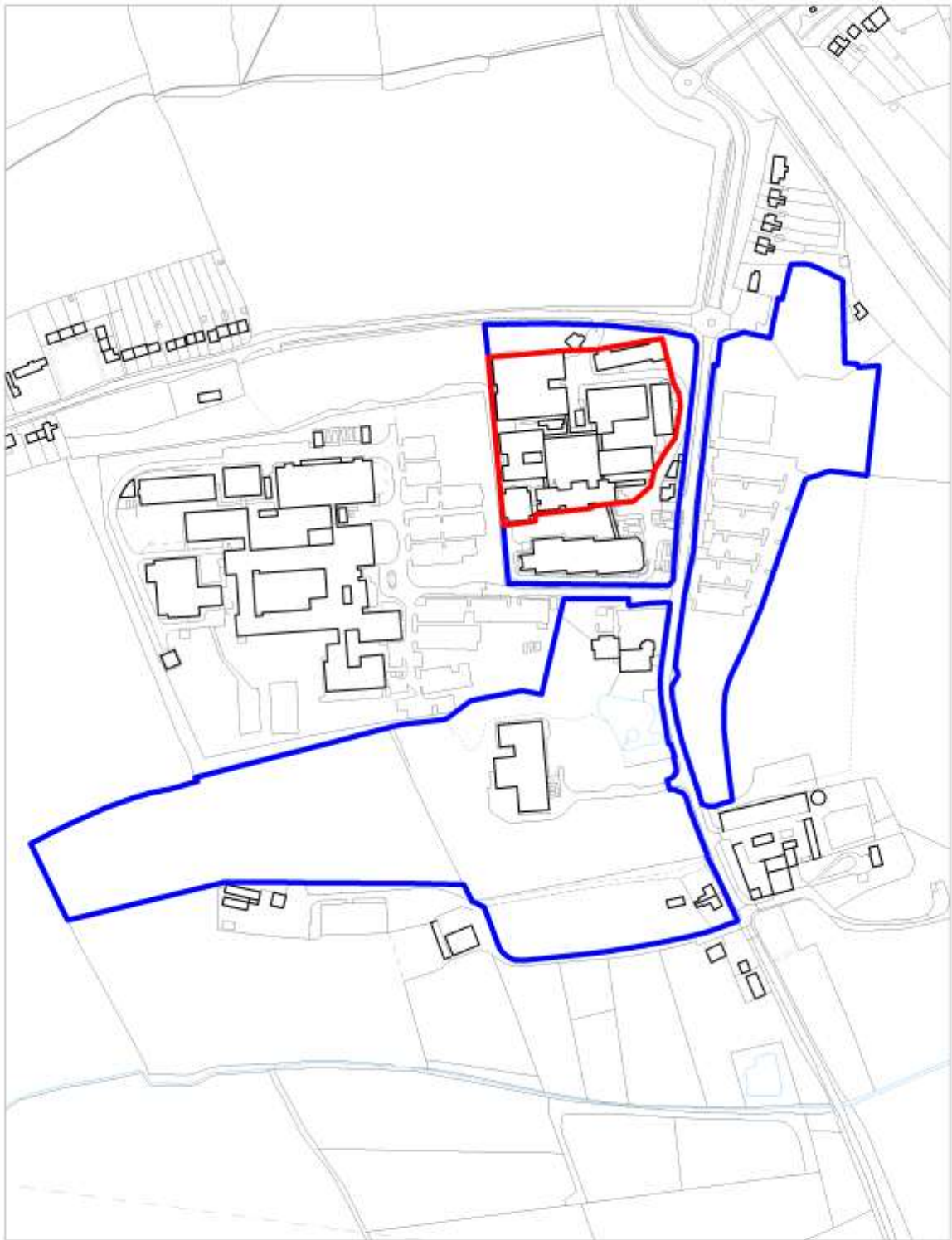
Crown copyright and may lead to prosecution or civil proceedings.
Hertsmere Borough Council. Licence No: 100017428

-  Site Boundary
-  Site Infill



Scale 1:2500

Key Green Belt Sites
Policy SADM 21: Cancer Research UK, Potters Bar



Crown copyright and may lead to prosecution or civil proceedings.
Hertsmere Borough Council. Licence No 100017428

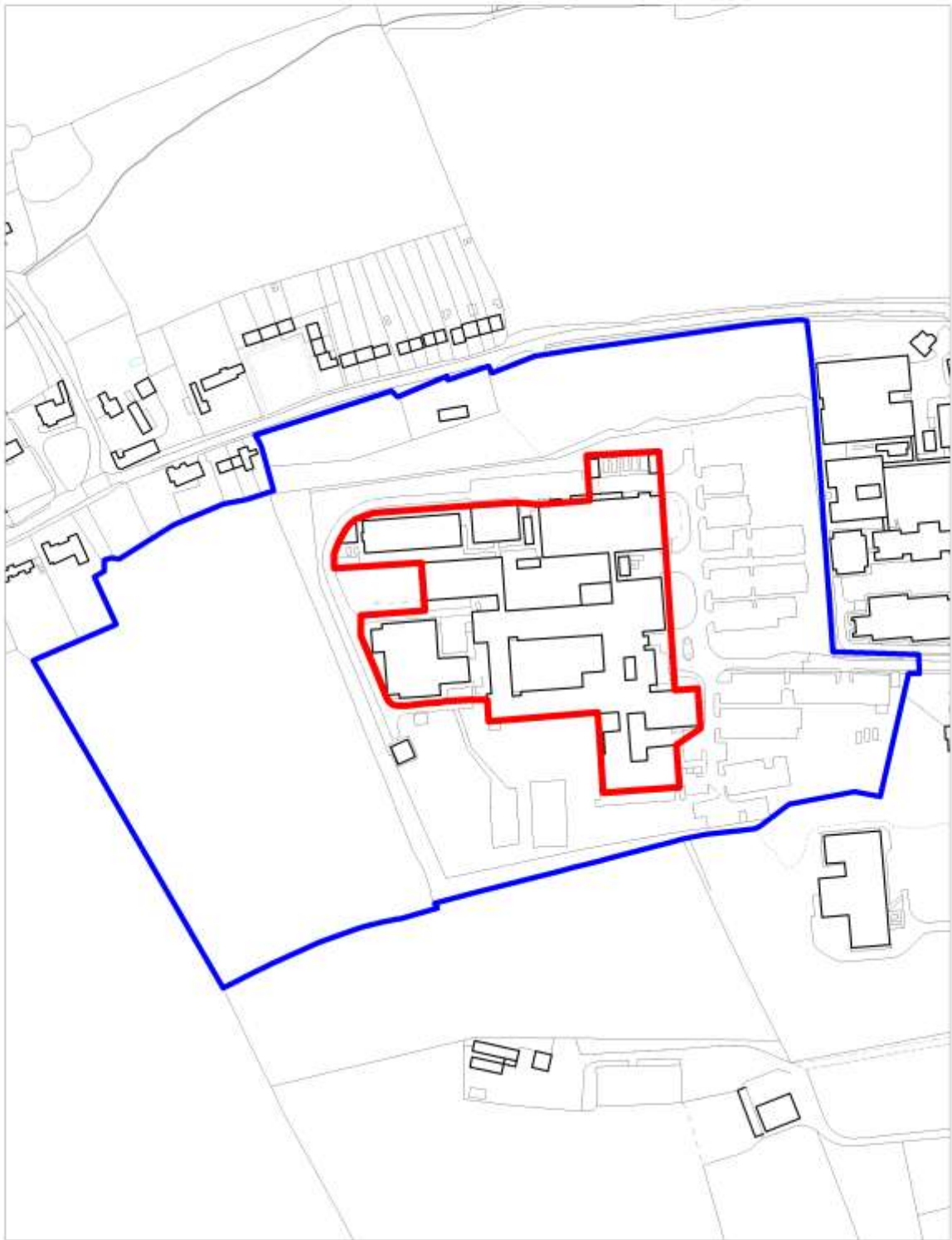
- Site Boundary
- Site Infill



Scale 1:2250

Key Green Belt Sites

Policy SADM 21: National Institute for Biological Standards & Control, Potters Bar



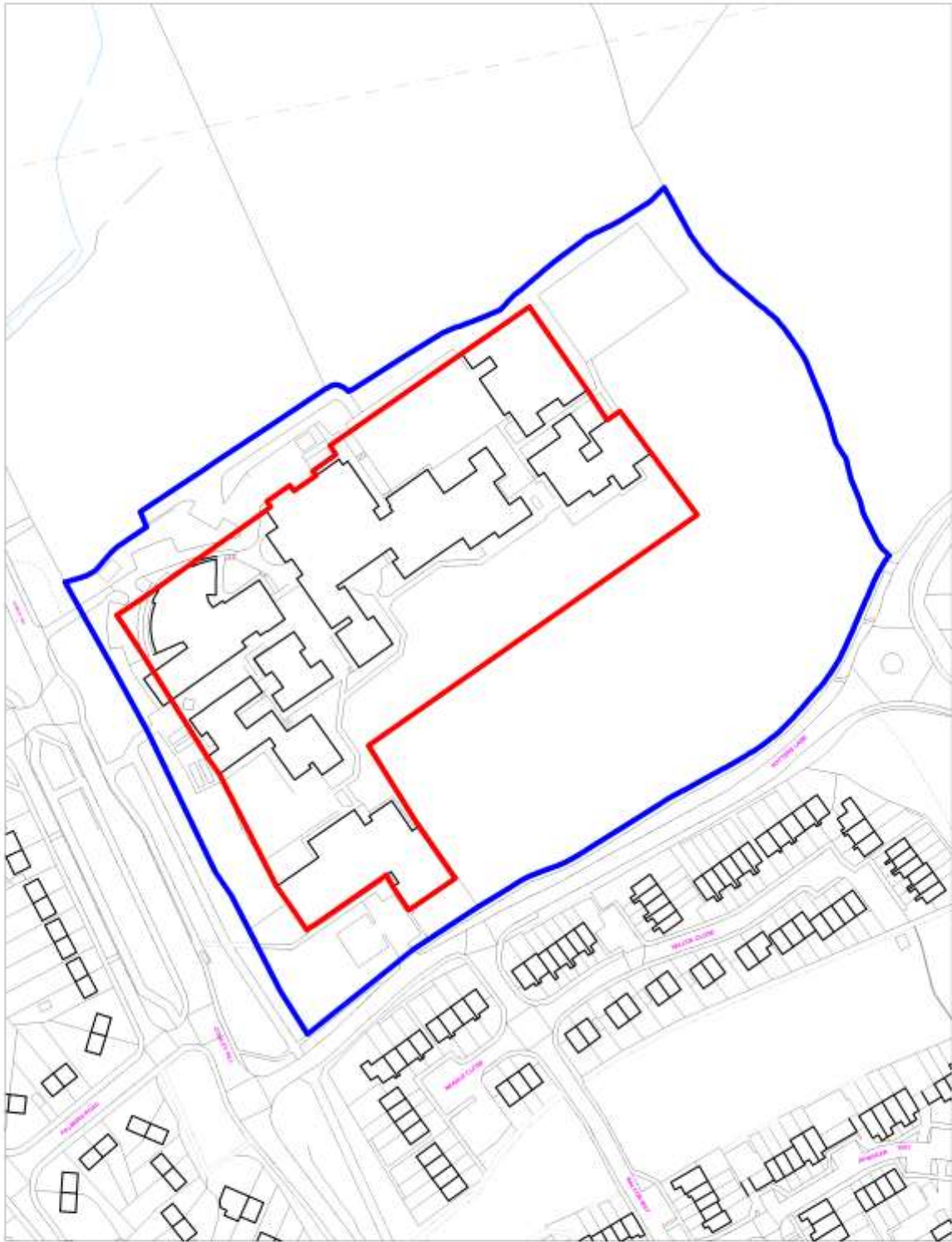
Crown copyright and may lead to prosecution or civil proceedings.
Hertsmere Borough Council. Licence No: 100017428

-  Site Boundary
-  Site Infill




Scale 1:1750

Key Green Belt Sites
Policy SADM 21: Hertswood School, Borehamwood



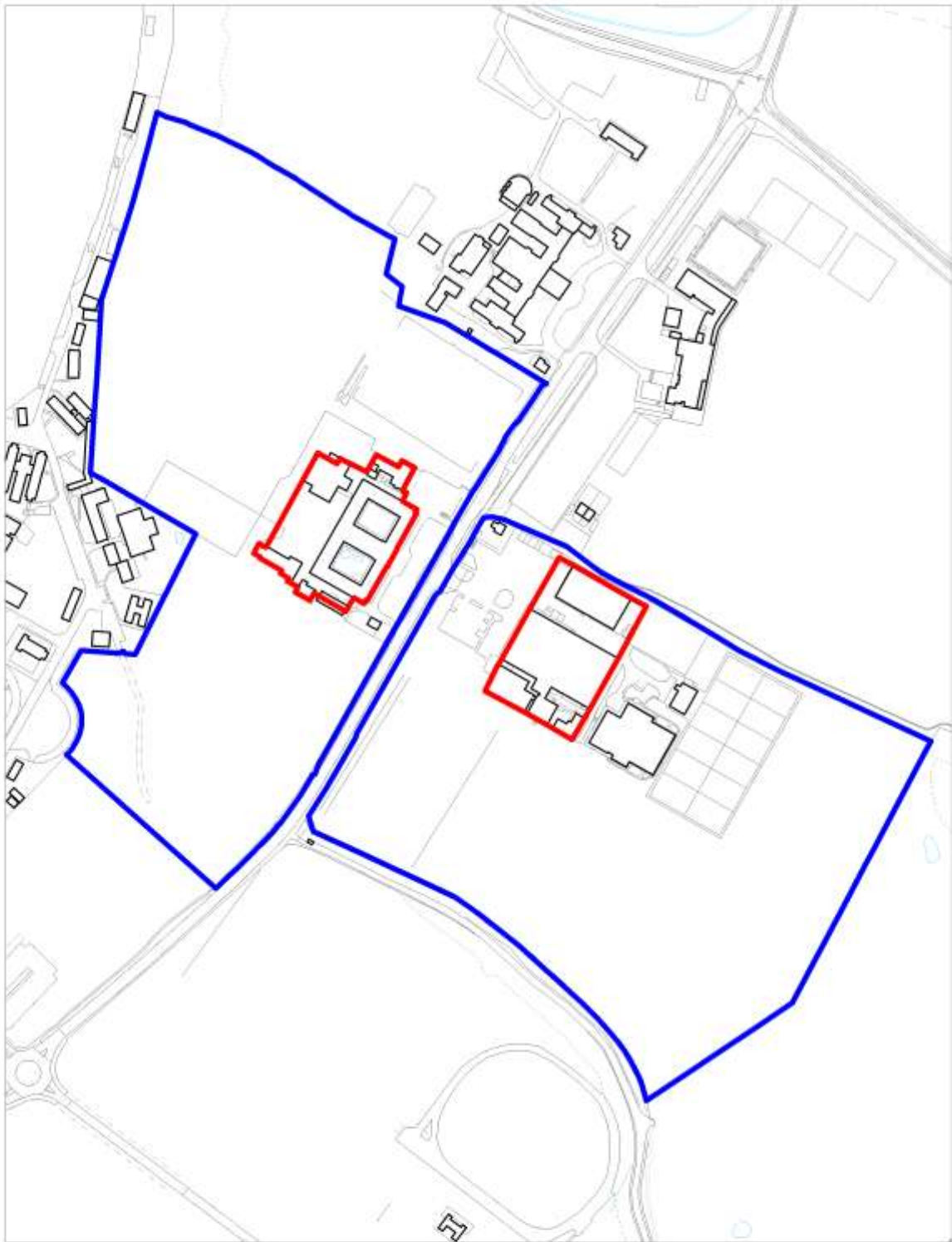
Crown copyright and may lead to prosecution or civil proceedings.
Hertsmere Borough Council. Licence No:100017428

-  Site Boundary
-  Site Infill



Scale 1:1250

Key Green Belt Sites
Policy SADM 21: Queens School, Bushey



Crown copyright and may lead to prosecution or civil proceedings.
Herbarnere Borough Council. Licence No: 100017428

- Site Boundary
- Site Infill



Scale 1:2500

Key Green Belt Sites
Policy SADM 21: Purcell School, Bushey



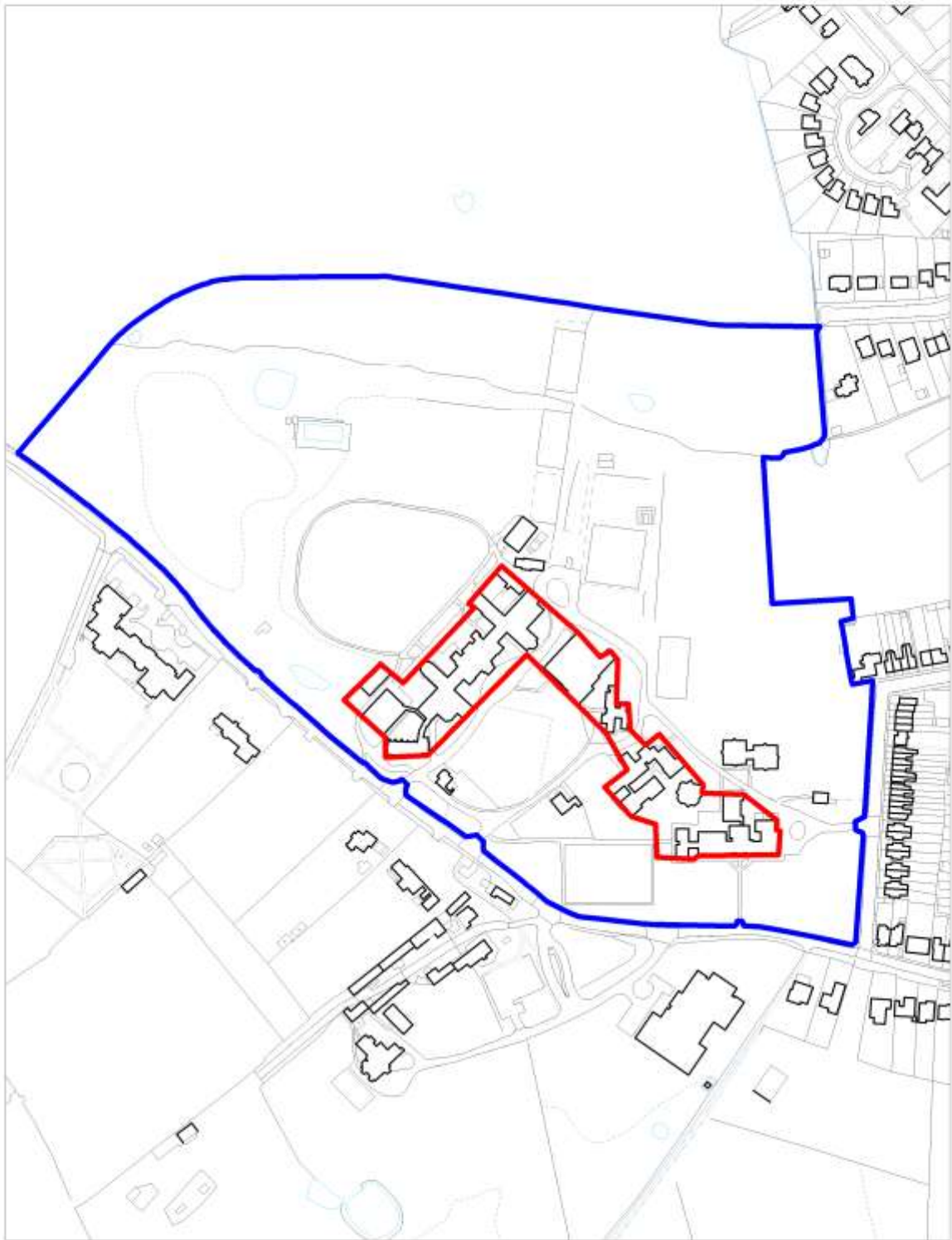
Crown copyright and may lead to prosecution or civil proceedings.
Hertsmere Borough Council. Licence No: 100017428

-  Site Boundary
-  Site Infill




Scale 1:1750

Key Green Belt Sites
Policy SADM 21: St. Margaret's School. Bushey



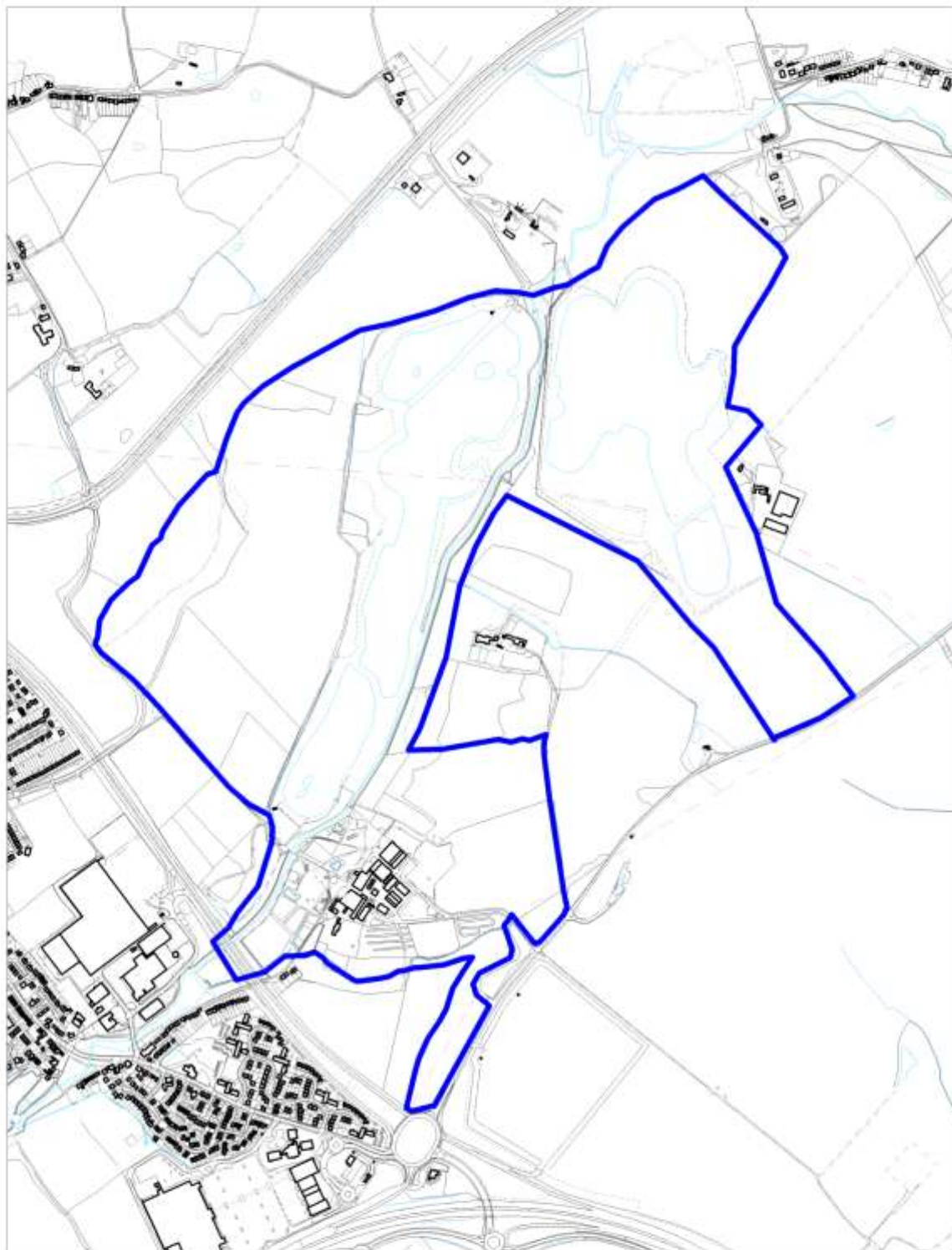
Crown copyright and may lead to prosecution or civil proceedings.
Hertsmere Borough Council. Licence No 100017428

-  Site Boundary
-  Site Infill



Scale 1:1250

Key Green Belt Sites
Policy SADM 21: Willows Farm, London Colney

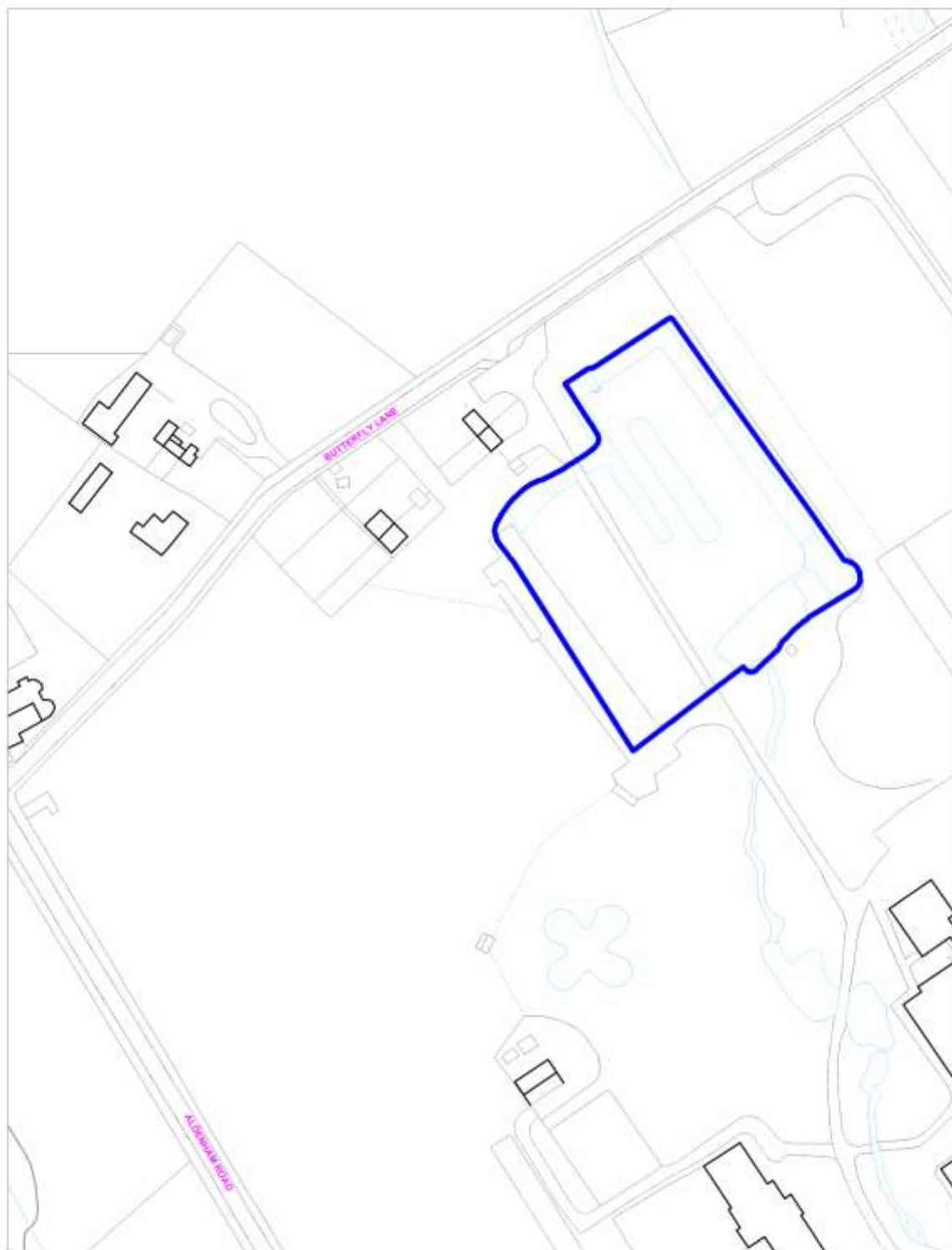


Crown copyright and may lead to prosecution or civil proceedings.
Hertsmere Borough Council. Licence No:100017428



Scale 1:7500

Scheduled Ancient Monuments
Policy SADM 26: Haberdasher's Aske School, Elstree & Borehamwood

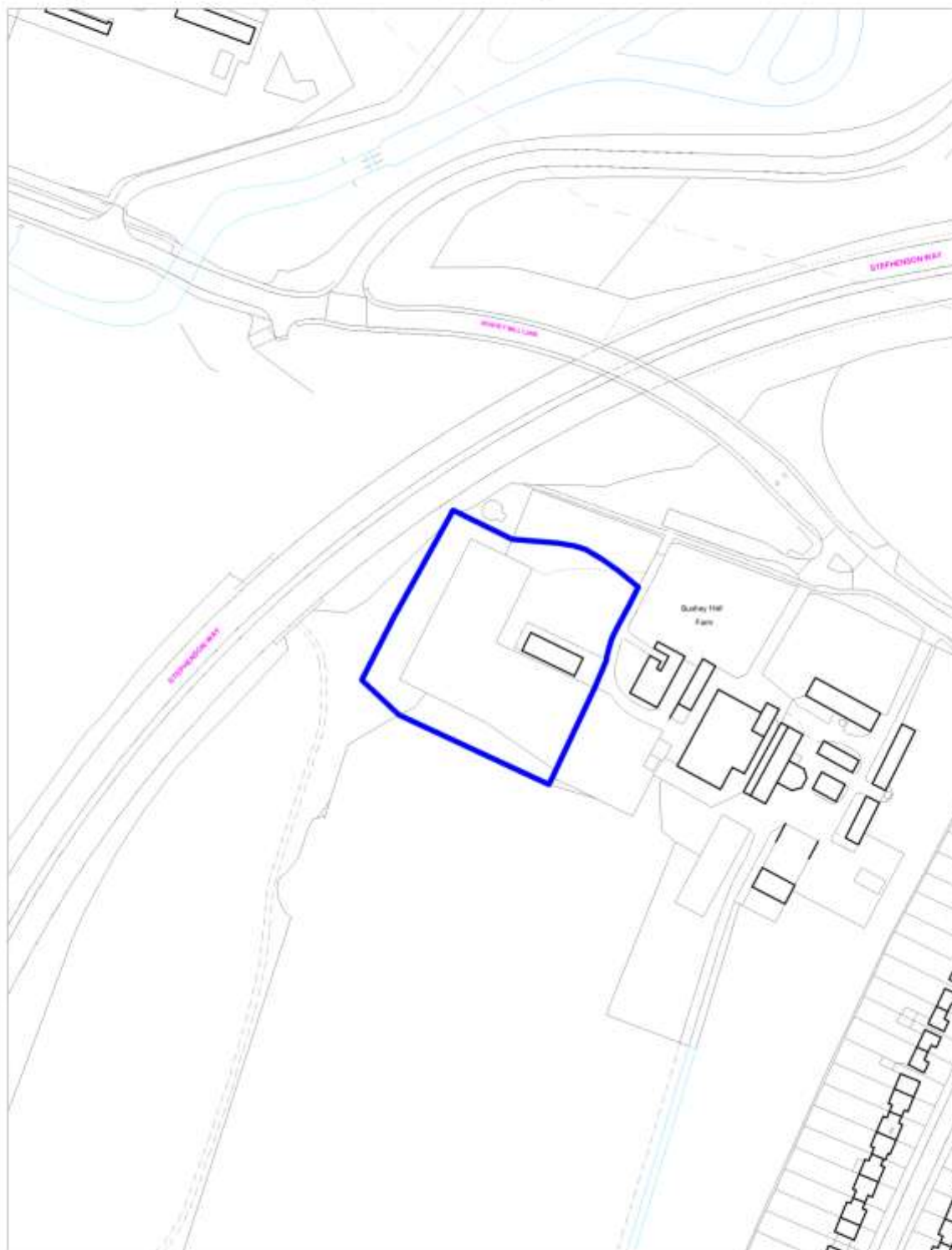


Crown copyright and may lead to prosecution or civil proceedings.
Hertsmere Borough Council. Licence No:100017428



Scale 1:1250

Scheduled Ancient Monuments
Policy SADM 26 : Bushey Hall Farm, Bushey

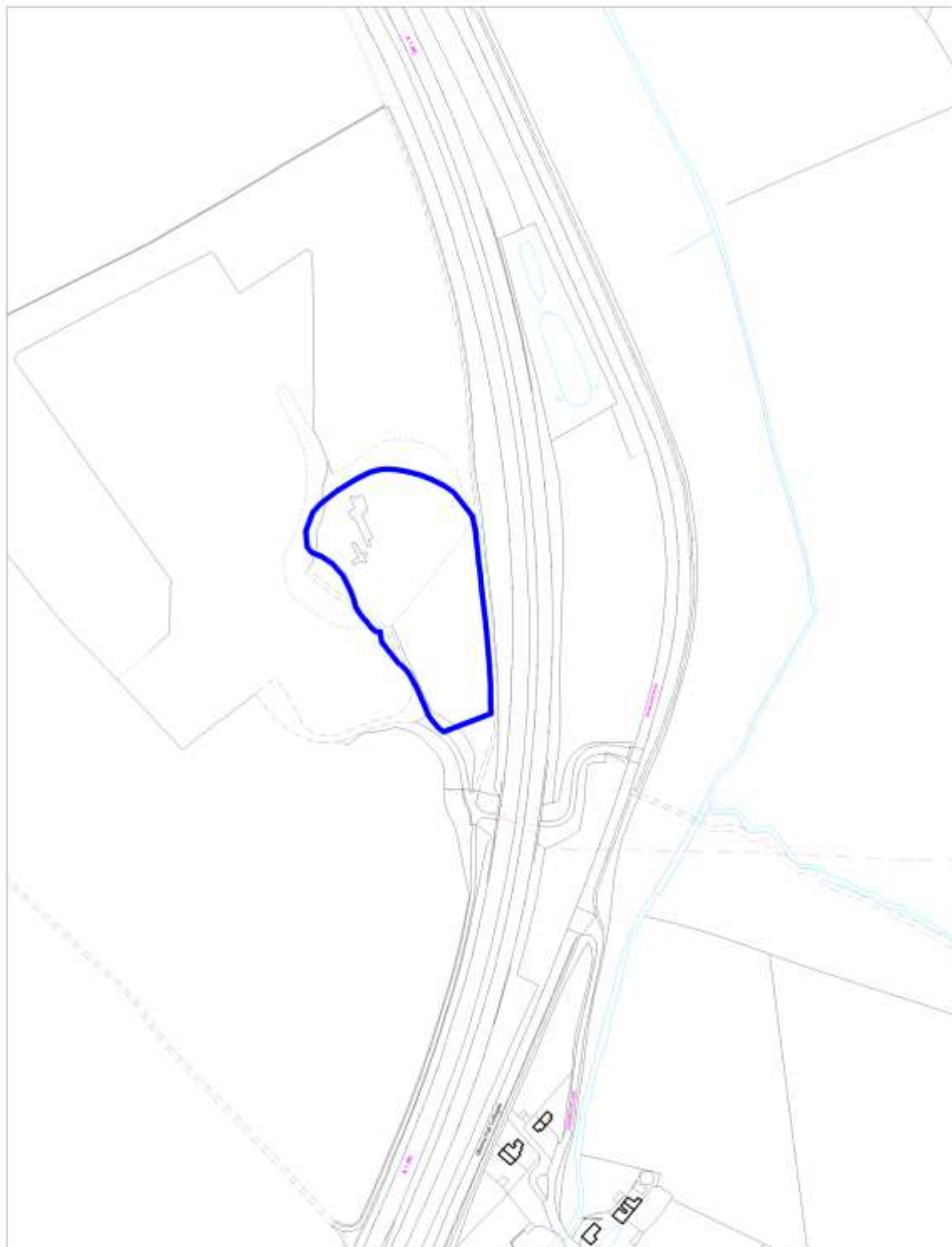


Crown copyright and may lead to prosecution or civil proceedings.
Hertsmere Borough Council. Licence No:100017428



Scale 1:1250

Scheduled Ancient Monuments
Policy SADM 26 : Castle Quarry, Potters Bar

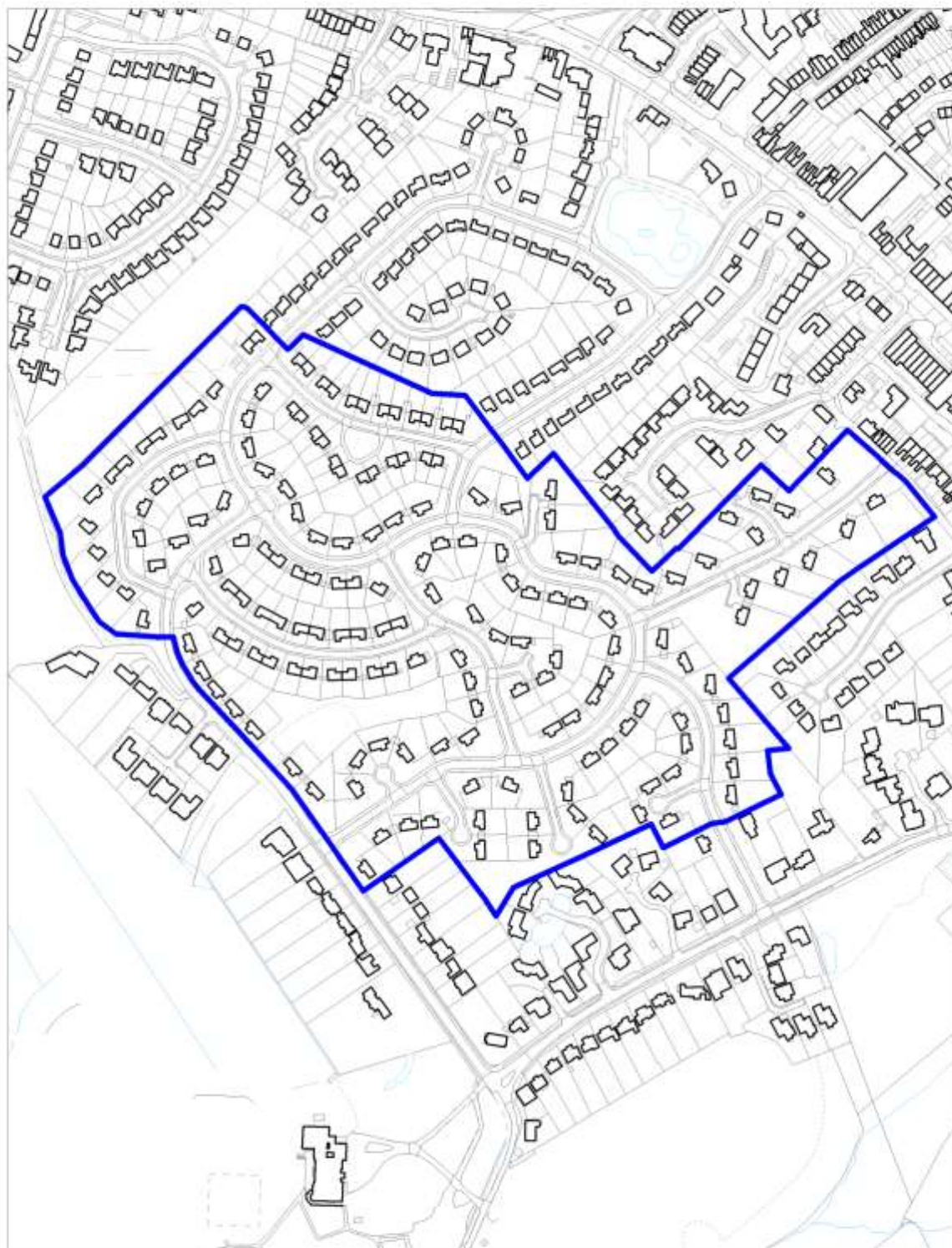


Crown copyright and may lead to prosecution or civil proceedings.
Hertsmere Borough Council. Licence No:100017428



Scale 1:2500

MOD Housing
Policy SADM 28: Bushey Heath MOD Housing Area

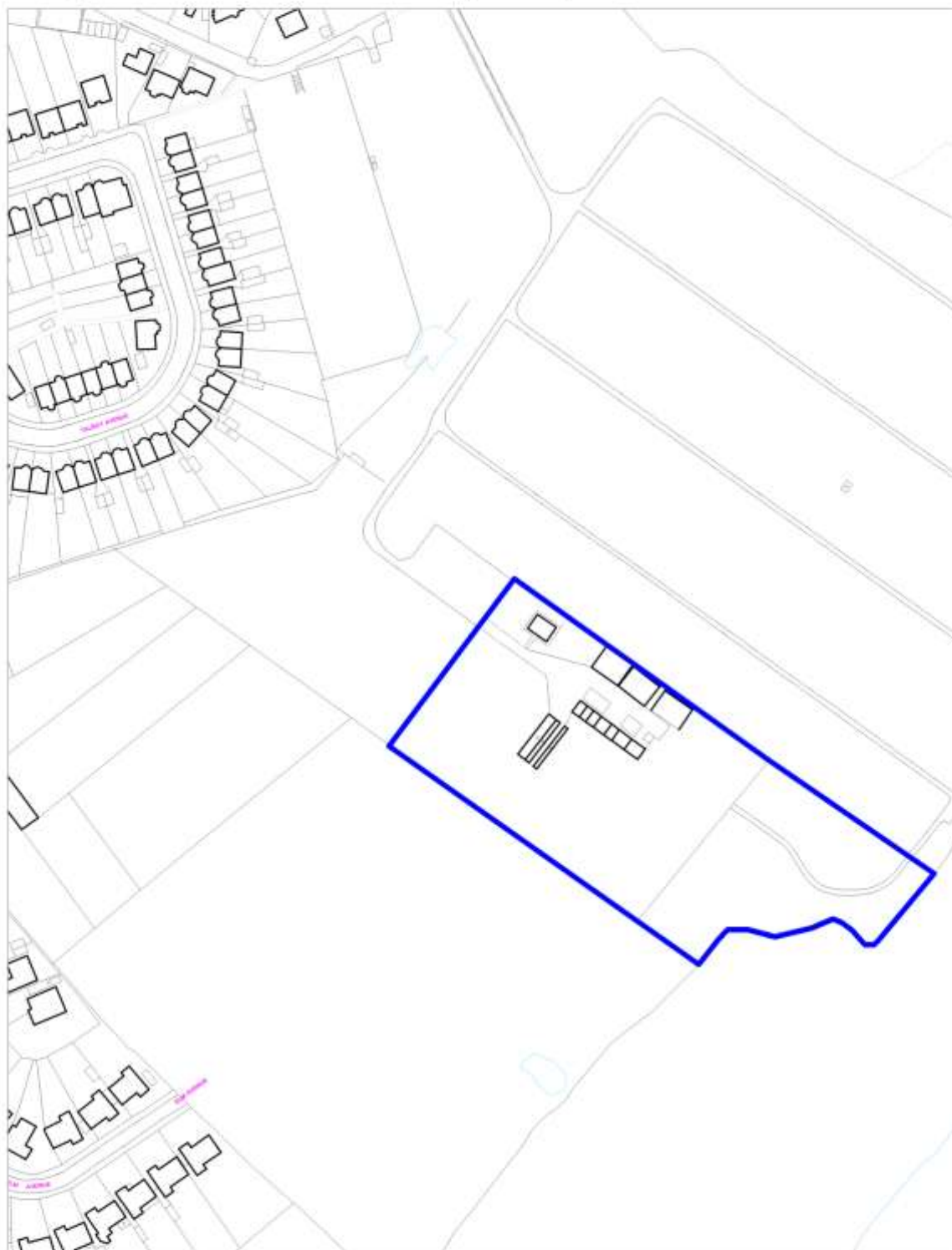


Crown copyright and may lead to prosecution or civil proceedings.
Herefordshire Borough Council. Licence No: 100017428



Scale 1:2500

Key Community Facilities
Policy SADM 29 : Former Watford Depot Site, Near Watford



Crown copyright and may lead to prosecution or civil proceedings.
Hertsmere Borough Council. Licence No:100017428



Scale 1:1250

Key Community Facilities

Policy SADM 29 : Hertswood Lower School, Cowley Hill, Borehamwood

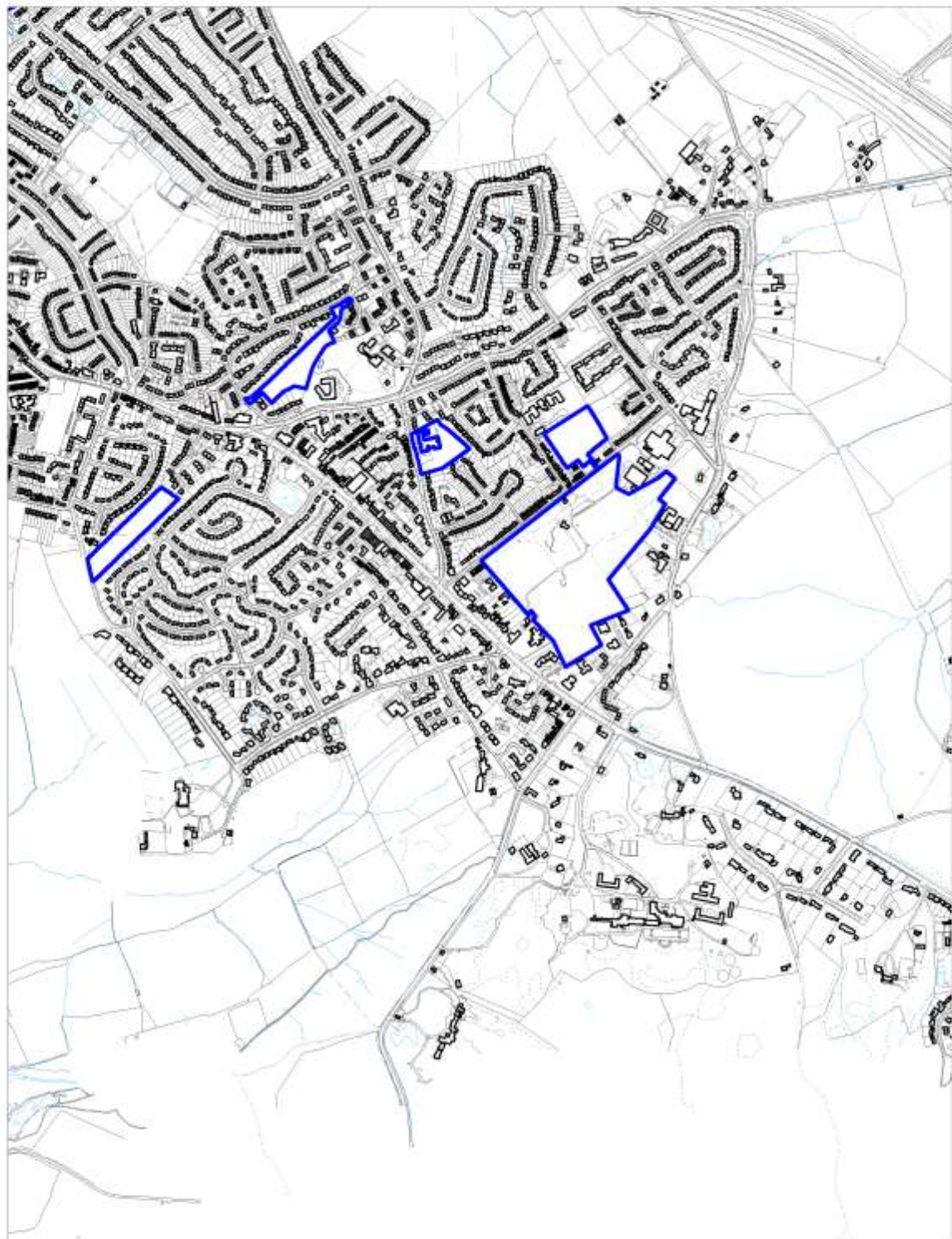


Crown copyright and may lead to prosecution or civil proceedings.
Hertsmere Borough Council. Licence No:100017428



Scale 1:1250

Major Green Spaces
Policy SADM 30: Borehamwood

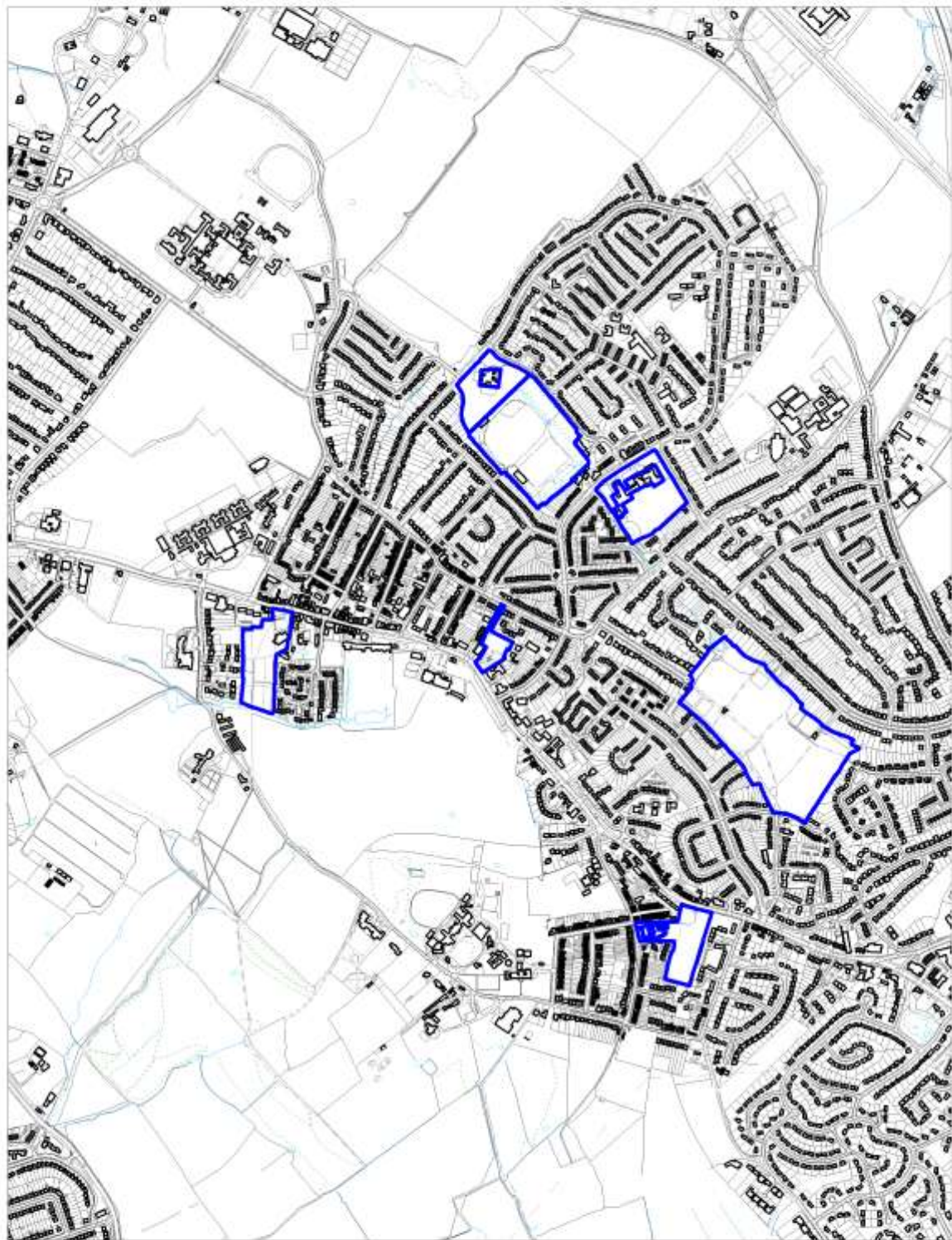


Crown copyright and may lead to prosecution or civil proceedings.
Herbarnere Borough Council. Licence No 100017426



Scale 1:8000

Major Green Spaces
Policy SADM 30: Bushey

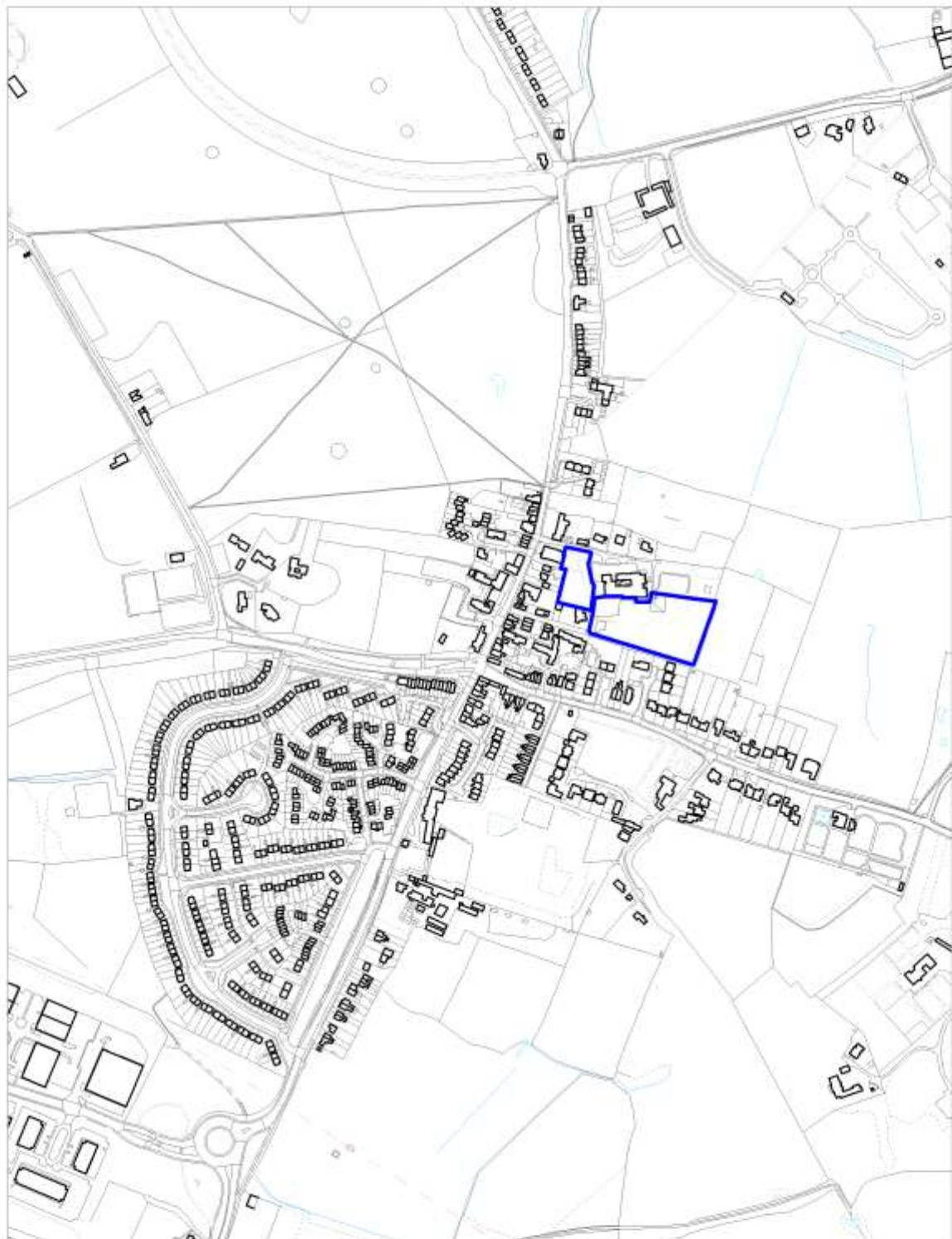


Crown copyright and may lead to prosecution or civil proceedings.
Herbarnere Borough Council. Licence No 100017426



Scale 1:8000

Major Green Spaces
Policy SADM 30: Elstree



Crown copyright and may lead to prosecution or civil proceedings.
Herbarnere Borough Council. Licence No 100017426



Scale 1:4000

Major Green Spaces
Policy SADM 30: North Bushey

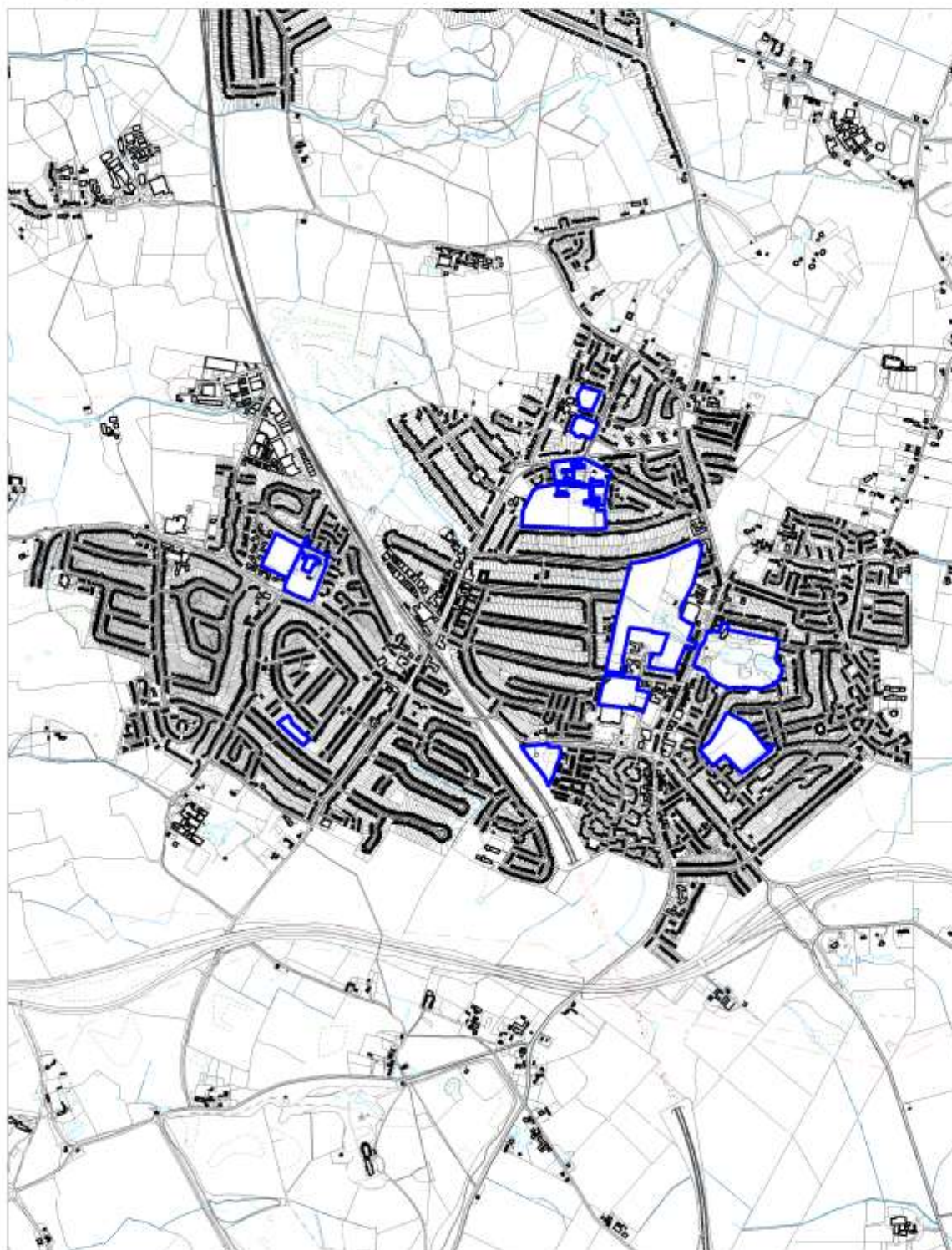


Crown copyright and may lead to prosecution or civil proceedings.
Hertsmere Borough Council. Licence No 100017426



Scale 1:5000

Major Green Spaces
Policy SADM 30: Potters Bar

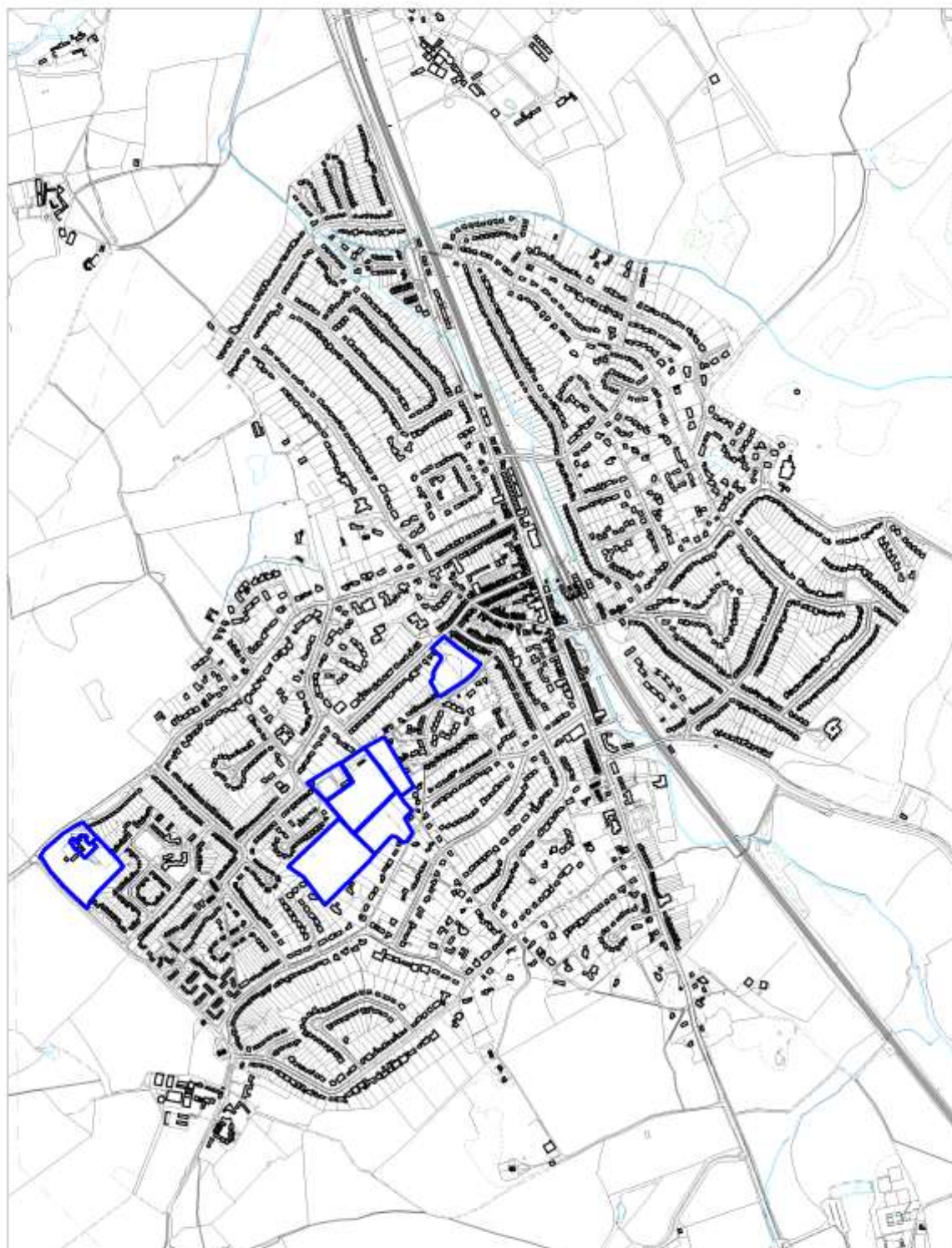


Crown copyright and may lead to prosecution or civil proceedings.
Hertsmere Borough Council. Licence No 100017428



Scale 1:14000

Major Green Spaces
Policy SADM 30: Radlett

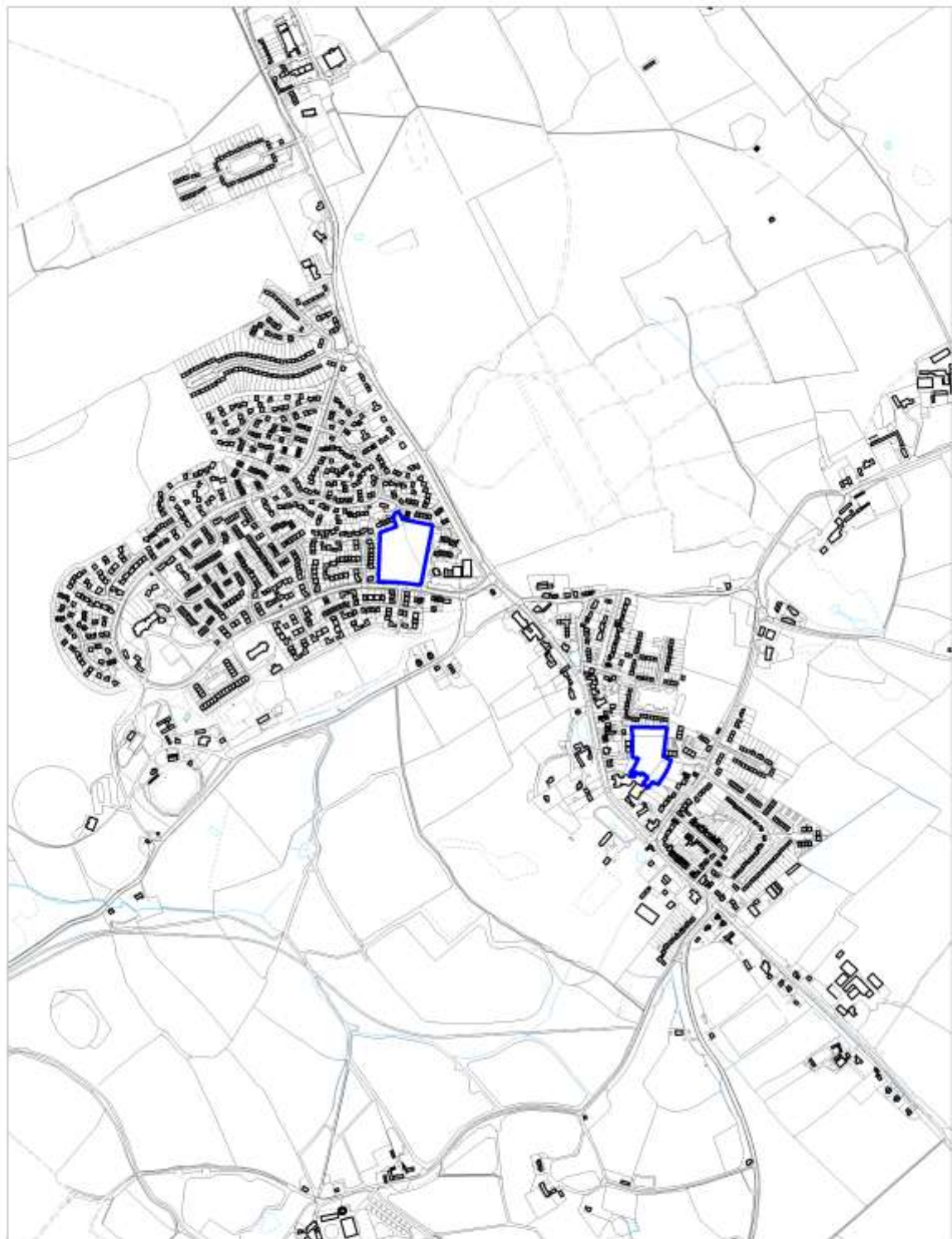


Crown copyright and may lead to prosecution or civil proceedings.
Hertsmere Borough Council. Licence No 100017426



Scale 1:8500

Major Green Spaces
Policy SADM 30: Shenley

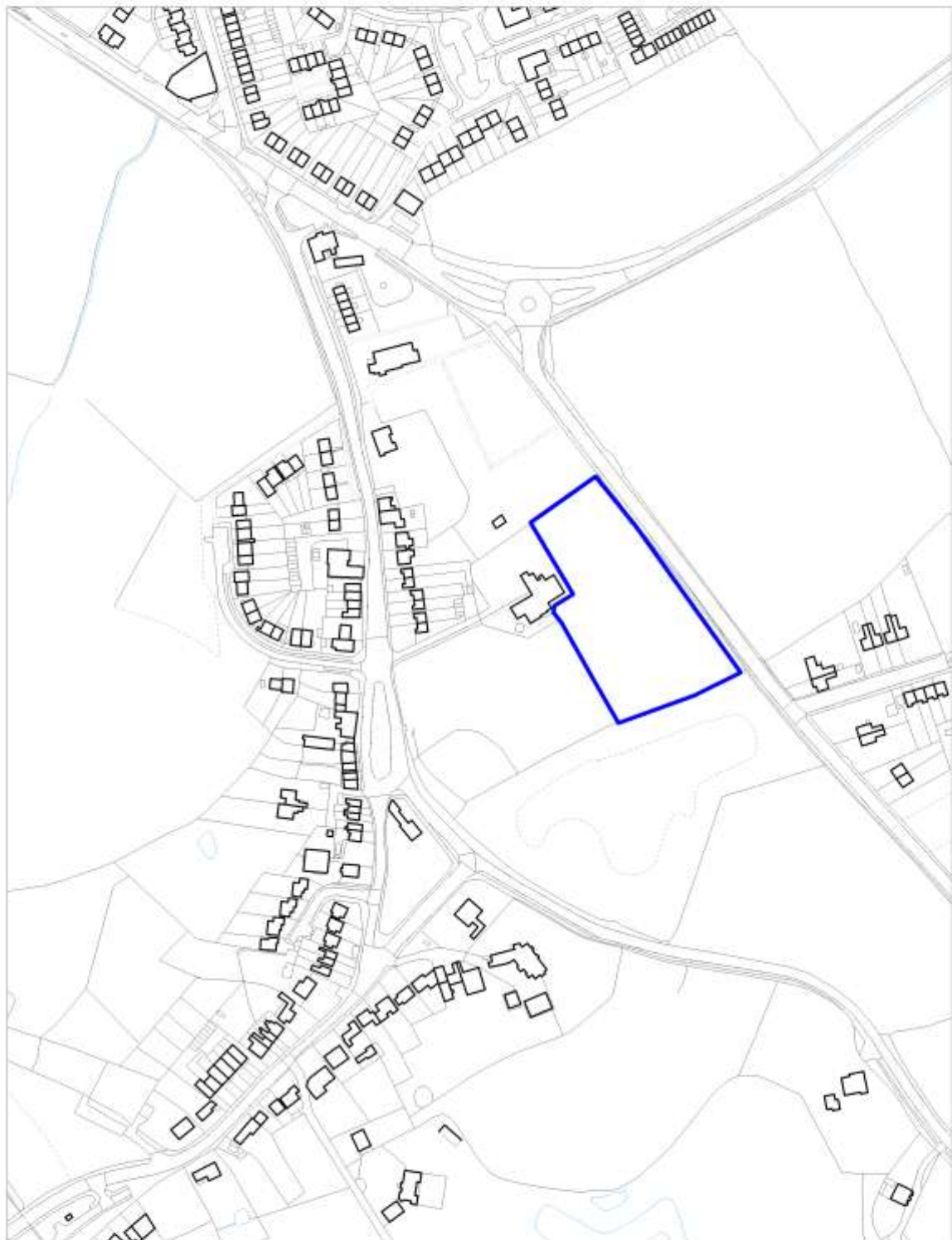


Crown copyright and may lead to prosecution or civil proceedings.
Herefordshire Borough Council. Licence No 100017426



Scale 1:7000

Major Green Spaces
Policy SADM 30: South Mimms

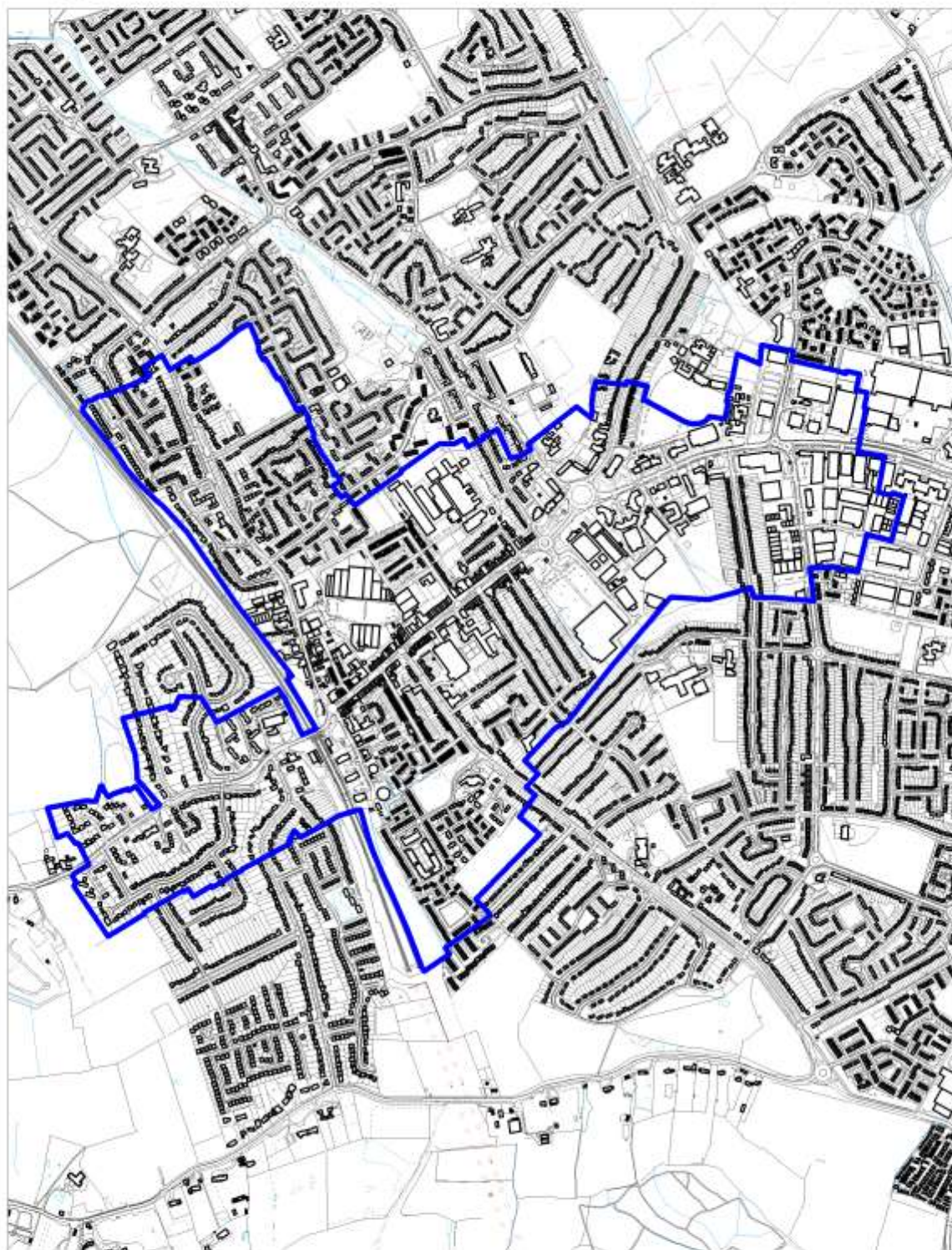


Crown copyright and may lead to prosecution or civil proceedings.
Hertsmere Borough Council. Licence No 100017428



Scale 1:2000

Transport Development Areas
Policy SADM 34 : Borehamwood

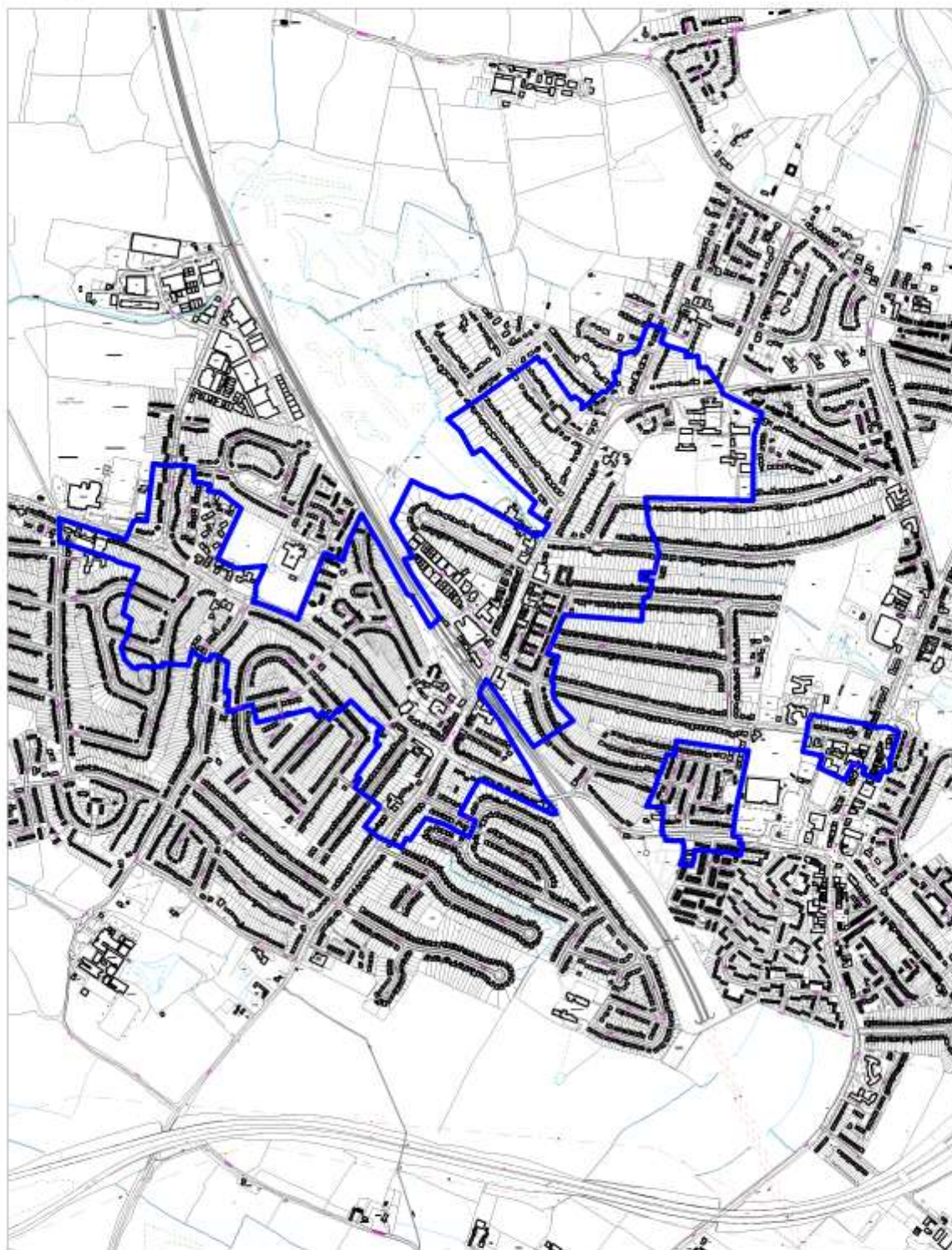


Crown copyright and may lead to prosecution or civil proceedings.
Hertsmere Borough Council. Licence No 100017426



Scale 1:9000

Transport Development Areas
Policy SADM 34 : Potters Bar

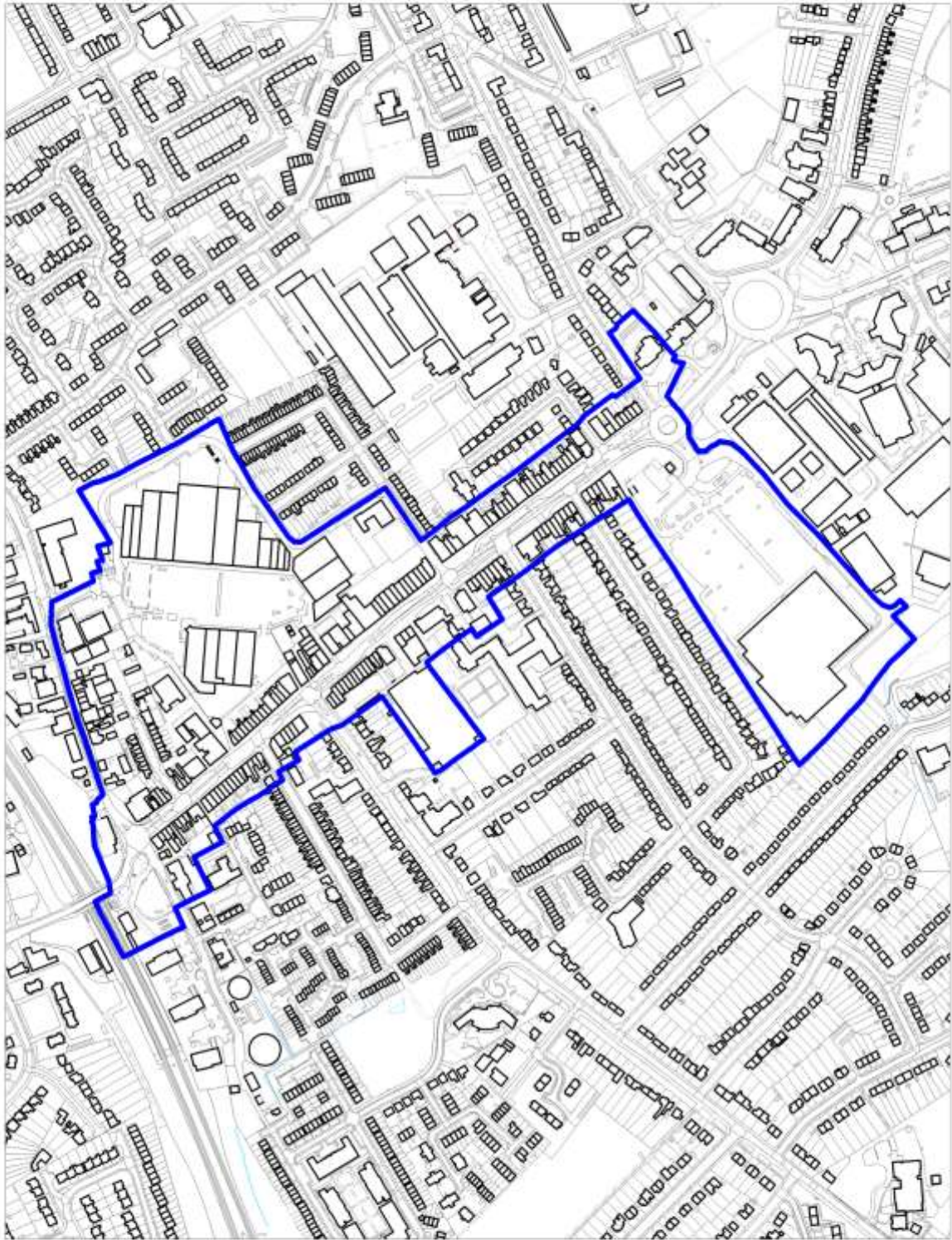


Crown copyright and may lead to prosecution or civil proceedings.
Hertsmere Borough Council. Licence No 100017426



Scale 1:9000

Policy SADM 36: Borehamwood Town Centre

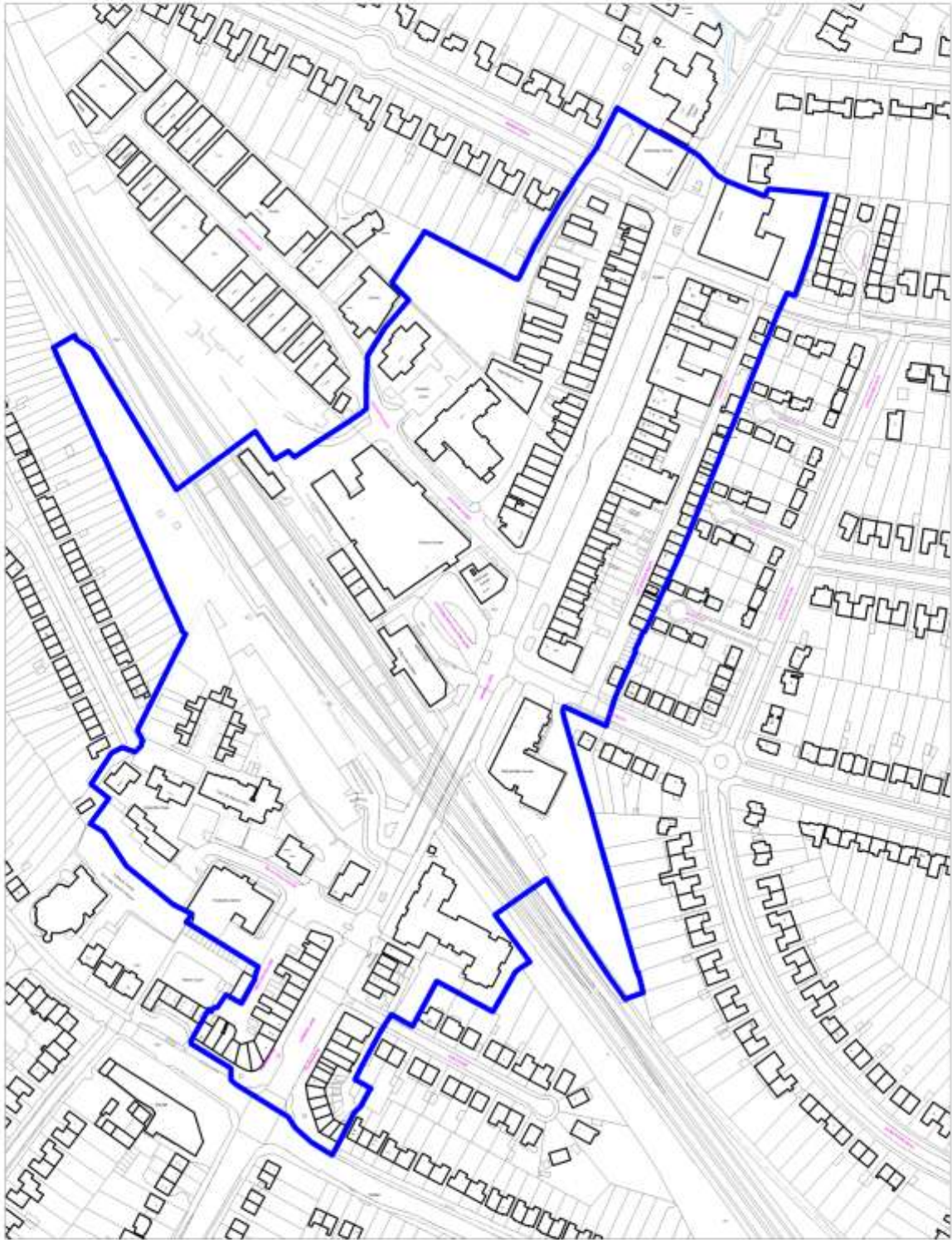


Crown copyright and may lead to prosecution or civil proceedings.
Hertsmere Borough Council. Licence No:100017428



Scale 1: 3500

Policy SADM 36: Potters Bar Darkes Lane Local Town Centre

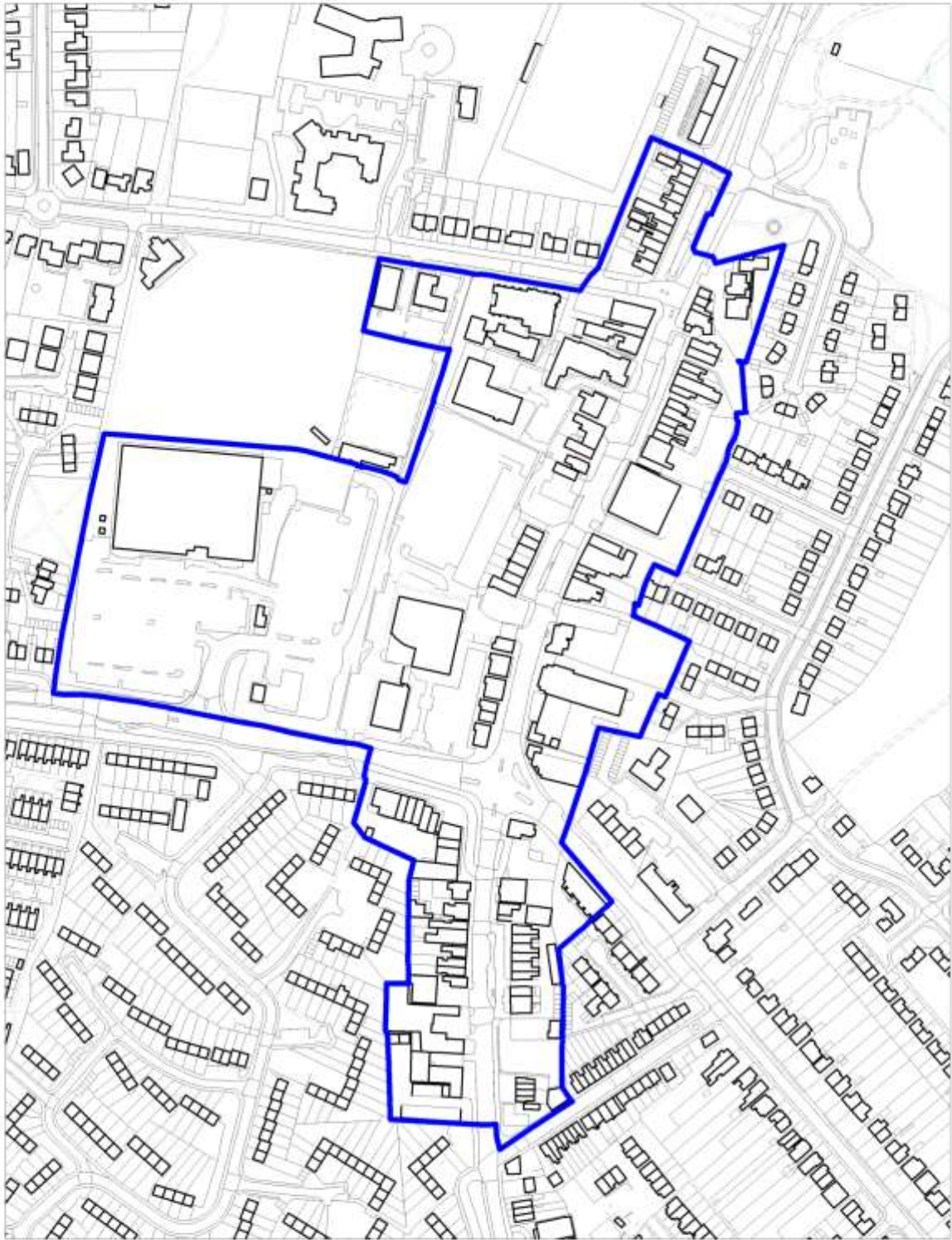


Crown copyright and may lead to prosecution or civil proceedings.
Hertsmere Borough Council. Licence No:100017426



Scale 1: 1750

Policy SADM 36: Potters Bar High Street District Centre



Crown copyright and may lead to prosecution or civil proceedings.
Hertsmere Borough Council. Licence No:100017426



Scale 1: 2000

Policy SADM 36: Bushey High Street District Centre



Crown copyright and may lead to prosecution or civil proceedings.
Hertsmere Borough Council. Licence No:100017426



Scale 1: 1000

[illegible]

86

This is a detailed street map of a residential area. A large, irregular polygon outlined in blue highlights a specific site or development area. The map shows numerous buildings represented by black outlines. Key streets include Rutland Place at the top right, Orchard Close at the top center, and several others forming the perimeter of the highlighted area. Labels such as 'Rutland Place', 'Orchard Close', 'The Stable House', 'Bullfinch Cottage', and 'St Andrew's Suburban Church' are visible. The map also includes smaller labels like 'GARDENS COURT', 'THE STABLE HOUSE', and 'BULLFINCH COTTAGE'. The overall layout shows a dense urban environment with various sized plots and structures.

87

Town Centre Proposals
Policy SADM 36 : TC1, Shenley Road



Crown copyright and may lead to prosecution or civil proceedings.
Hertsmere Borough Council. Licence No:100017428



Scale 1:500

Town Centre Proposals
Policy SADM 36 : TC2, Radlett

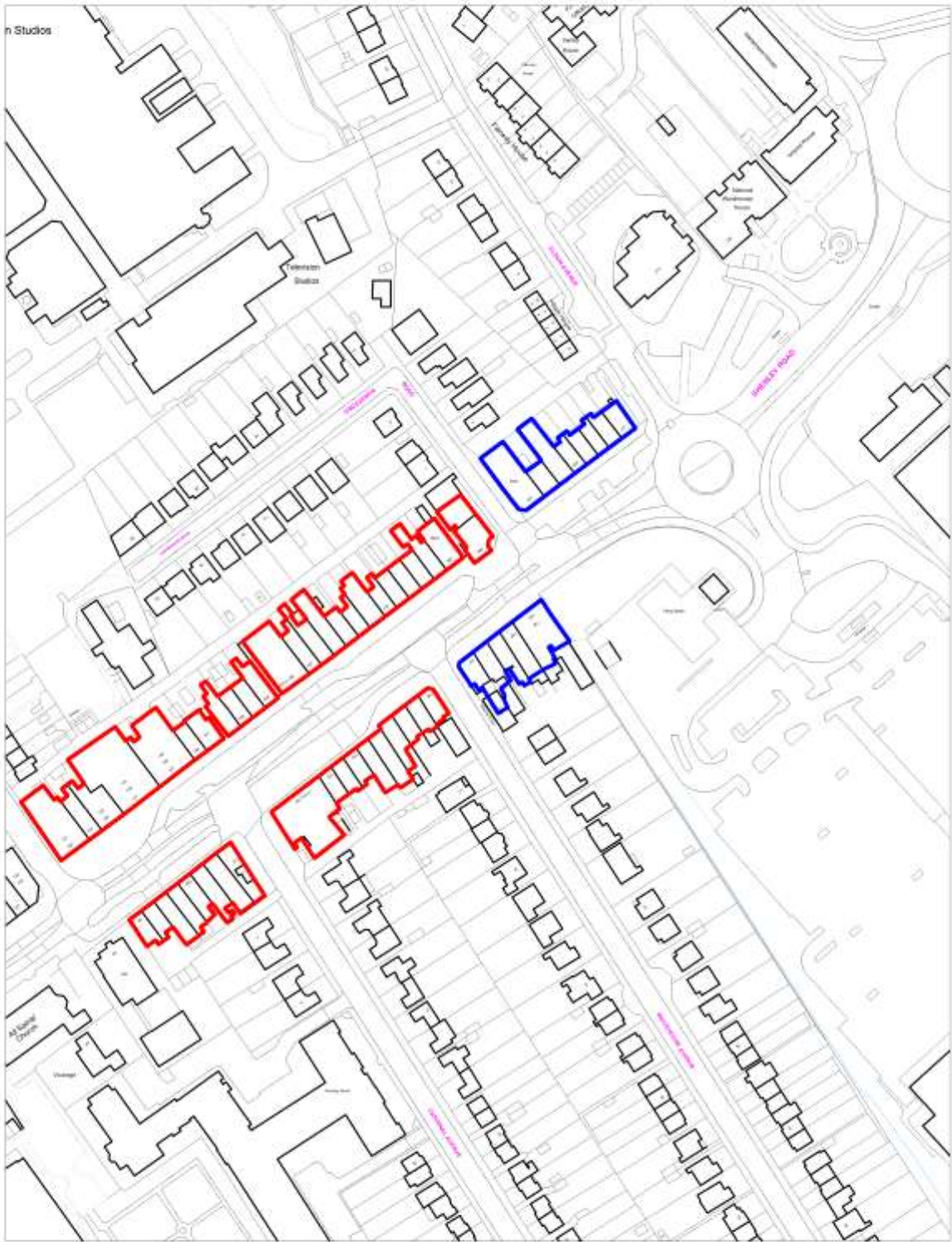


Crown copyright and may lead to prosecution or civil proceedings.
Hertsmere Borough Council. Licence No:100017428



Scale 1:500

Frontages
Shenley Road, Borehamwood



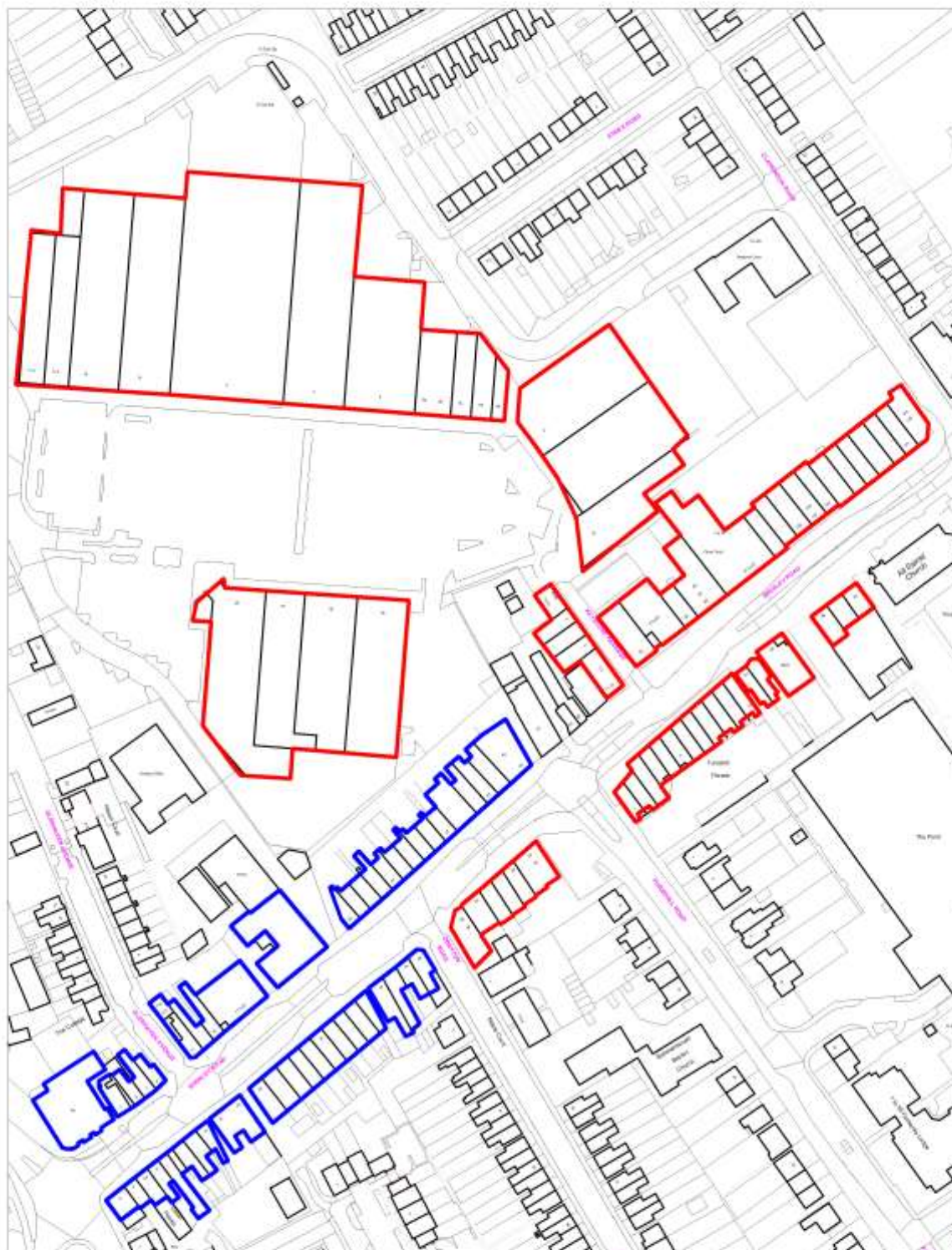
Crown copyright and may lead to prosecution or civil proceedings.
Herbarnere Borough Council. Licence No 100017428

- Policy SADM 37 Primary Frontages
- Policy SADM 38 Secondary Frontages



Scale 1:1250

Frontages Shenley Road, Borehamwood



Crown copyright and may lead to prosecution or civil proceedings.
Herbarnere Borough Council. Licence No 100017428

- Policy SADM 37 Primary Frontages
- Policy SADM 38 Secondary Frontages



Scale 1:1250

Frontages Watling Street, Radlett





Crown copyright and may lead to prosecution or civil proceedings.
Hertsmere Borough Council. Licence No 100017426

- Policy SADM 37 Primary Frontages
- Policy SADM 38 Secondary Frontages



Scale 1:1250

[illegible]

 Policy SADM 37 Primary Frontages
 Policy SADM 38 Secondary Frontages



93

Frontages High Street, Potters Bar





Crown copyright and may lead to prosecution or civil proceedings.
Herbarnere Borough Council. Licence No 100017426

- Policy SADM 37 Primary Frontages
- Policy SADM 38 Secondary Frontages



Scale 1:1250

 Policy SADM 37 Primary Frontages
 Policy SADM 38 Secondary Frontages



95

Frontages Darkes Lane, Potters Bar



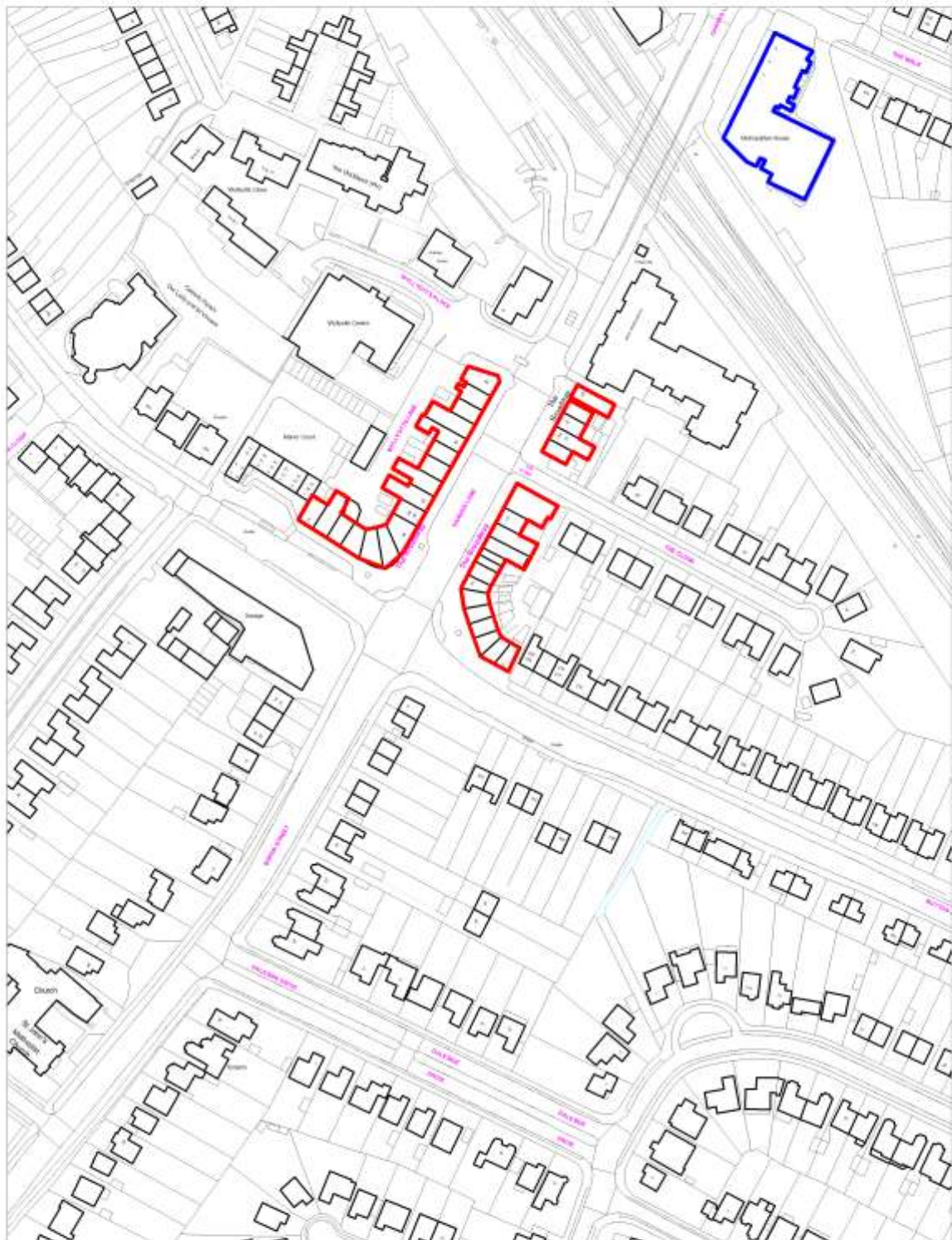
Crown copyright and may lead to prosecution or civil proceedings.
Herbarnere Borough Council. Licence No 100017426

- Policy SADM 37 Primary Frontages
- Policy SADM 38 Secondary Frontages



Scale 1:1250

Frontages Darkes Lane, Potters Bar




Crown copyright and may lead to prosecution or civil proceedings.
Herbarnere Borough Council. Licence No 100017426

- Policy SADM 37 Primary Frontages
- Policy SADM 38 Secondary Frontages




Scale 1:1250

 Policy SADM 37 Primary Frontages
 Policy SADM 38 Secondary Frontages



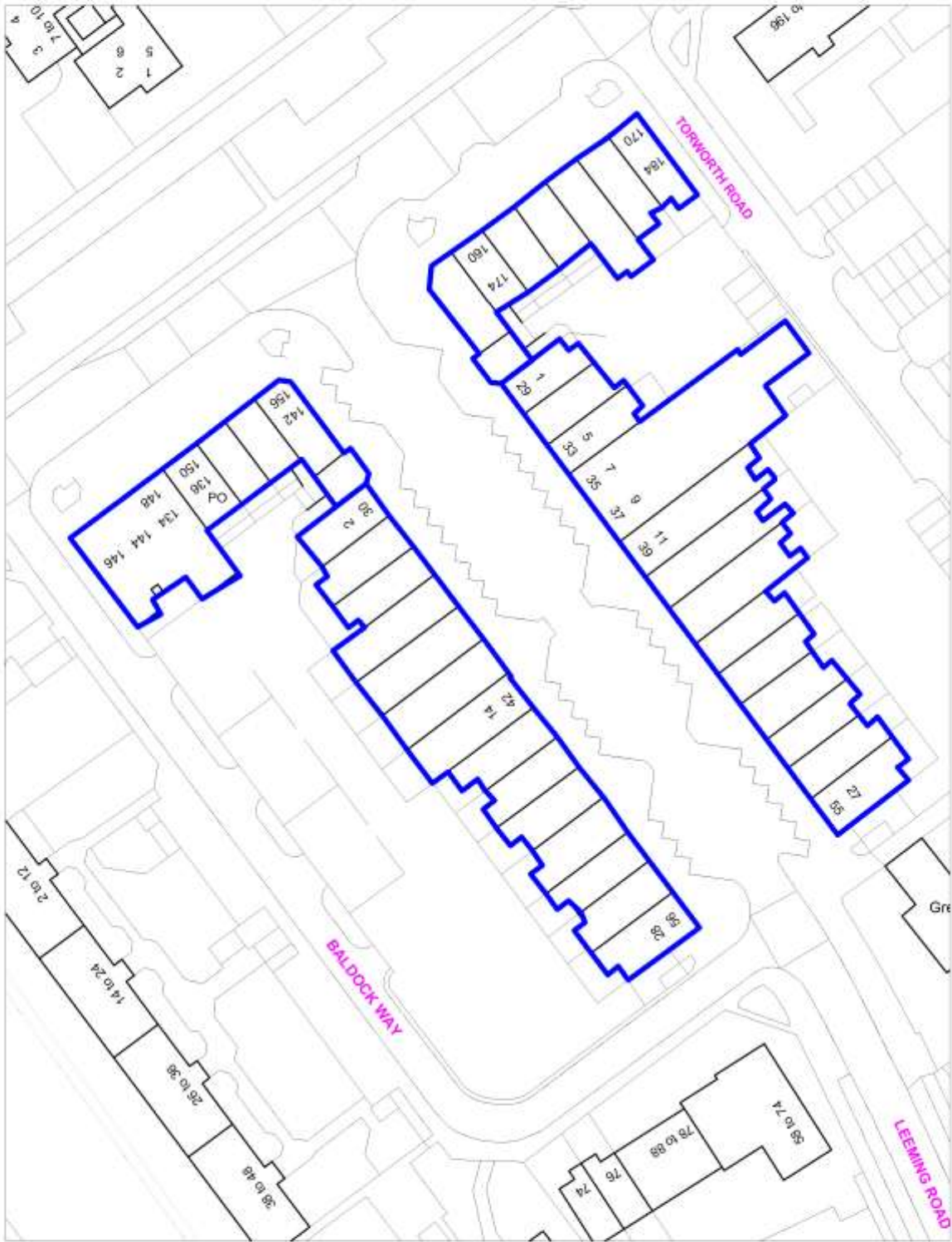
98

 Policy SADM 37 Primary Frontages
 Policy SADM 38 Secondary Frontages



99

Local Centre
Policy SADM 39: Leeming Road, Borehamwood



Crown copyright and may lead to prosecution or civil proceedings.
Herbarners Borough Council. Licence No 100017428



Scale 1:500

Key Neighbourhood Parade
Policy SADM 39 : Manor Way, Borehamwood

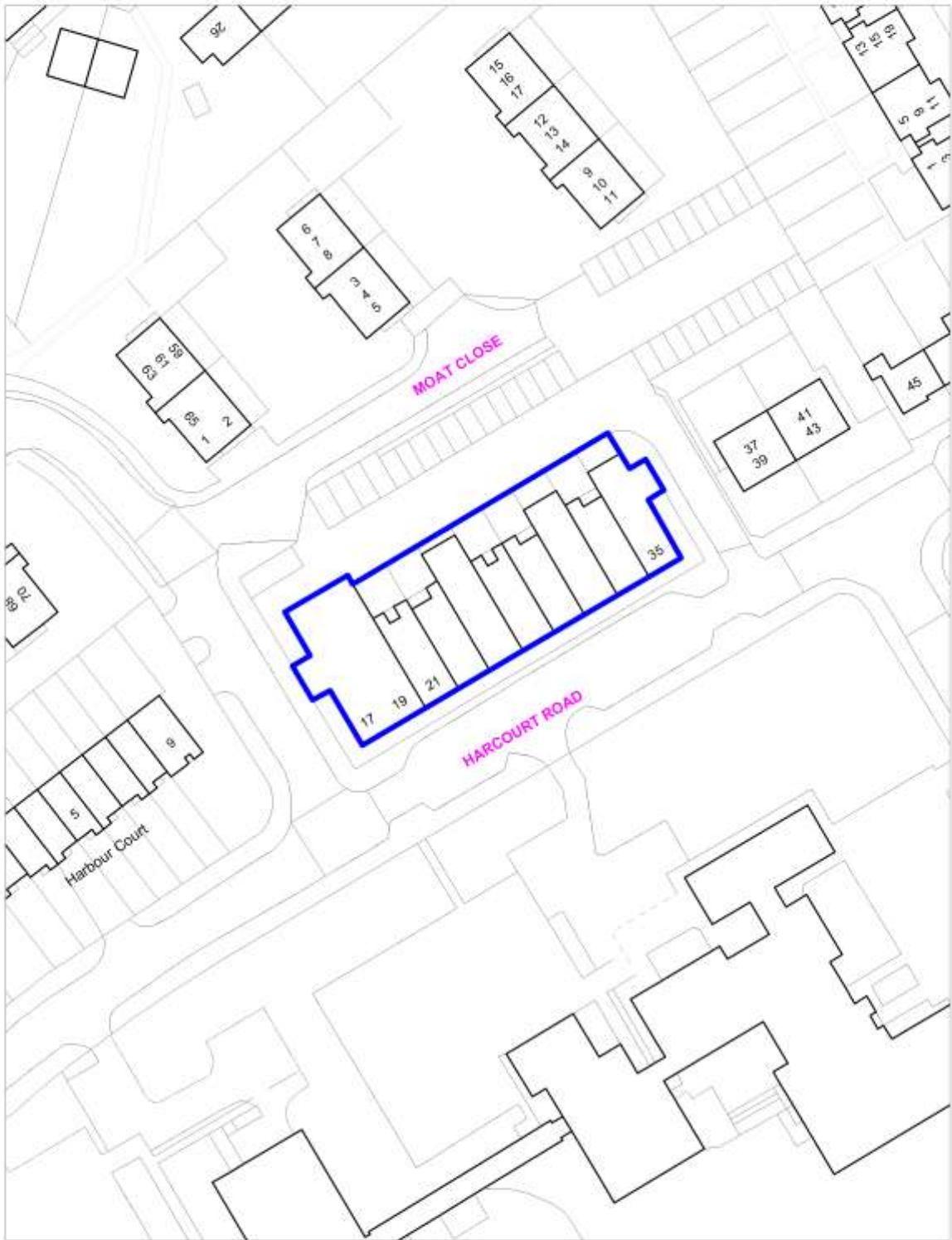


Crown copyright and may lead to prosecution or civil proceedings.
Hertsmere Borough Council. Licence No: 100017426



Scale 1: 1000

Key Neighbourhood Parades
Policy SADM 39: Harcourt Road, Bushey



Crown copyright and may lead to prosecution or civil proceedings.
Herbarnere Borough Council. Licence No:100017428



Scale 1:500

Key Neighbourhood Parade
Policy SADM 39, Bushey Hall Road, Bushey



Crown copyright and may lead to prosecution or civil proceedings.
Hertsmere Borough Council. Licence No:100017428



Scale 1:500

Key Neighbourhood Parade
Policy SADM 39: Cranborne Parade, Potters Bar



Crown copyright and may lead to prosecution or civil proceedings.
Herbarnere Borough Council. Licence No 100017428



Scale 1:500

Neighbourhood Centre
Policy SADM 39: Elstree Village Centre

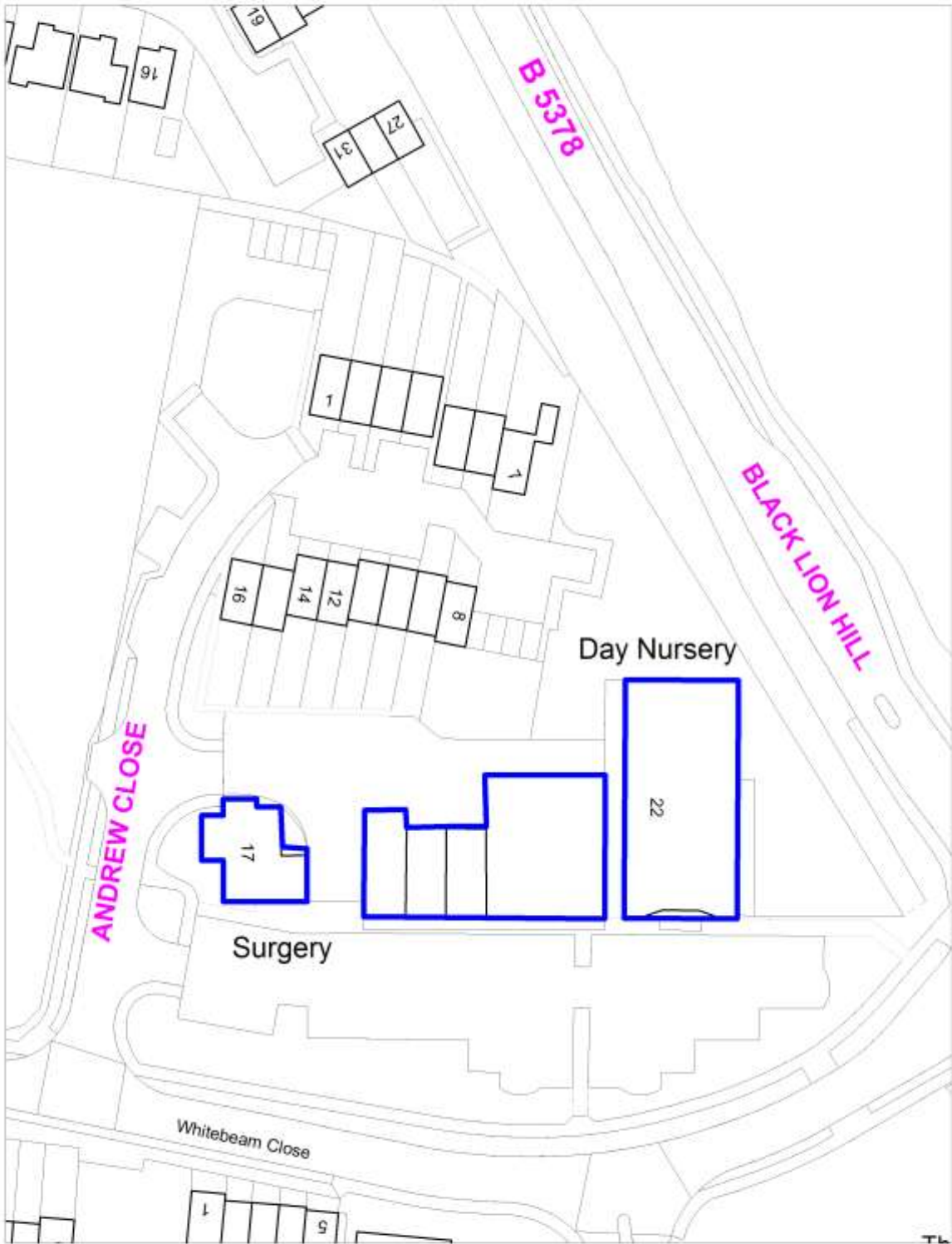


Crown copyright and may lead to prosecution or civil proceedings.
Herbarnere Borough Council. Licence No:100017428



Scale 1:500

Neighbourhood Centre
Policy SADM 39: Andrew Close, Shenley



Crown copyright and may lead to prosecution or civil proceedings.
Herbarnere Borough Council. Licence No 100017428



Scale 1:500

Neighbourhood Parade
Policy SADM 39: Croxdale Road, Borehamwood



Crown copyright and may lead to prosecution or civil proceedings.
Hertsmere Borough Council. Licence No:100017428



Scale 1:500

Neighbourhood Parade
Policy SADM 39 : Hartford Road, Borehamwood

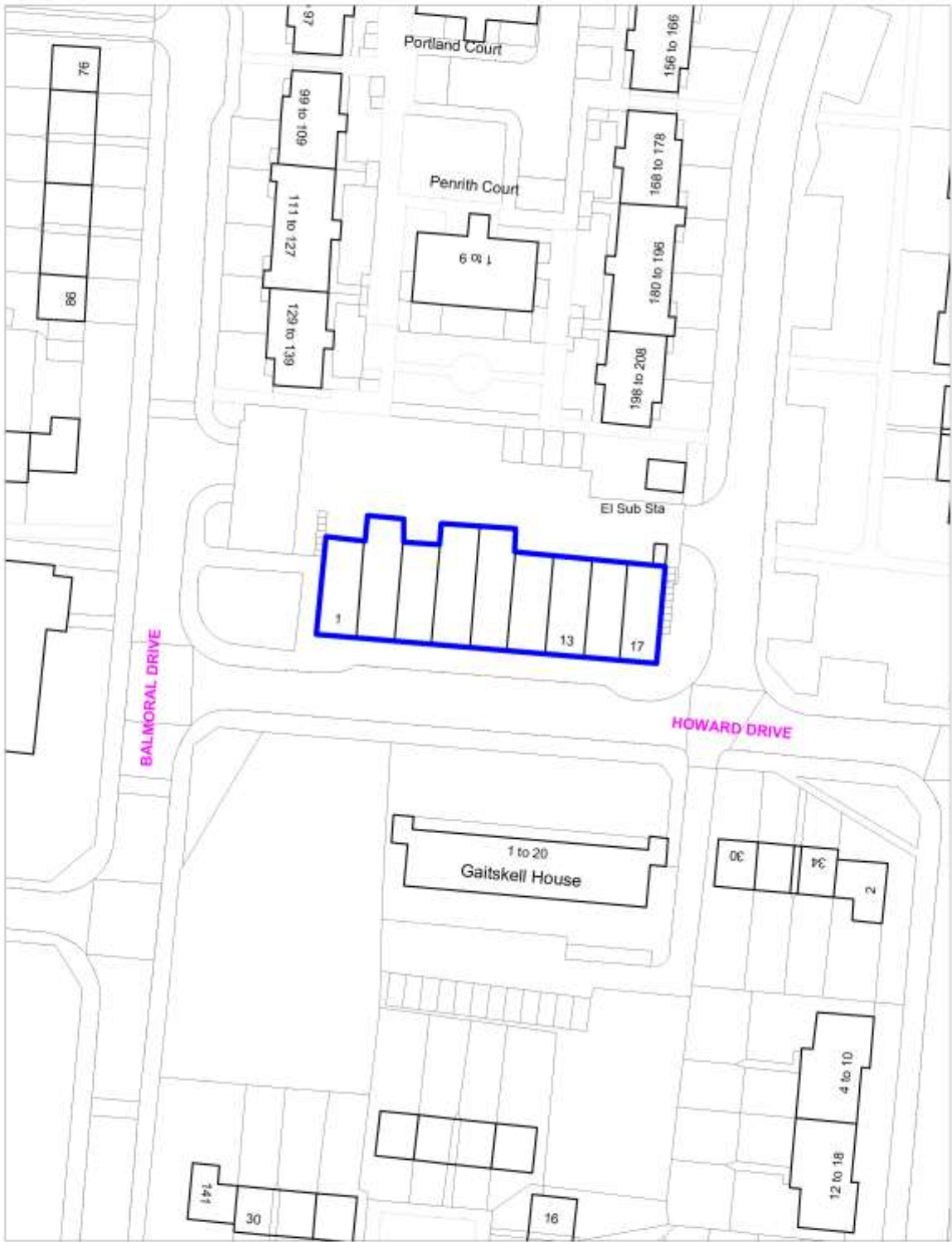


Crown copyright and may lead to prosecution or civil proceedings.
Hertsmere Borough Council. Licence No 100017428



Scale 1:500

Neighbourhood Parade
Policy SADM 39: Howard Drive, Borehamwood



Crown copyright and may lead to prosecution or civil proceedings.
Hertsmere Borough Council. Licence No 100017428



Scale 1:500

Neighbourhood Parade
Policy SADM 39 : Rossington Avenue, Borehamwood

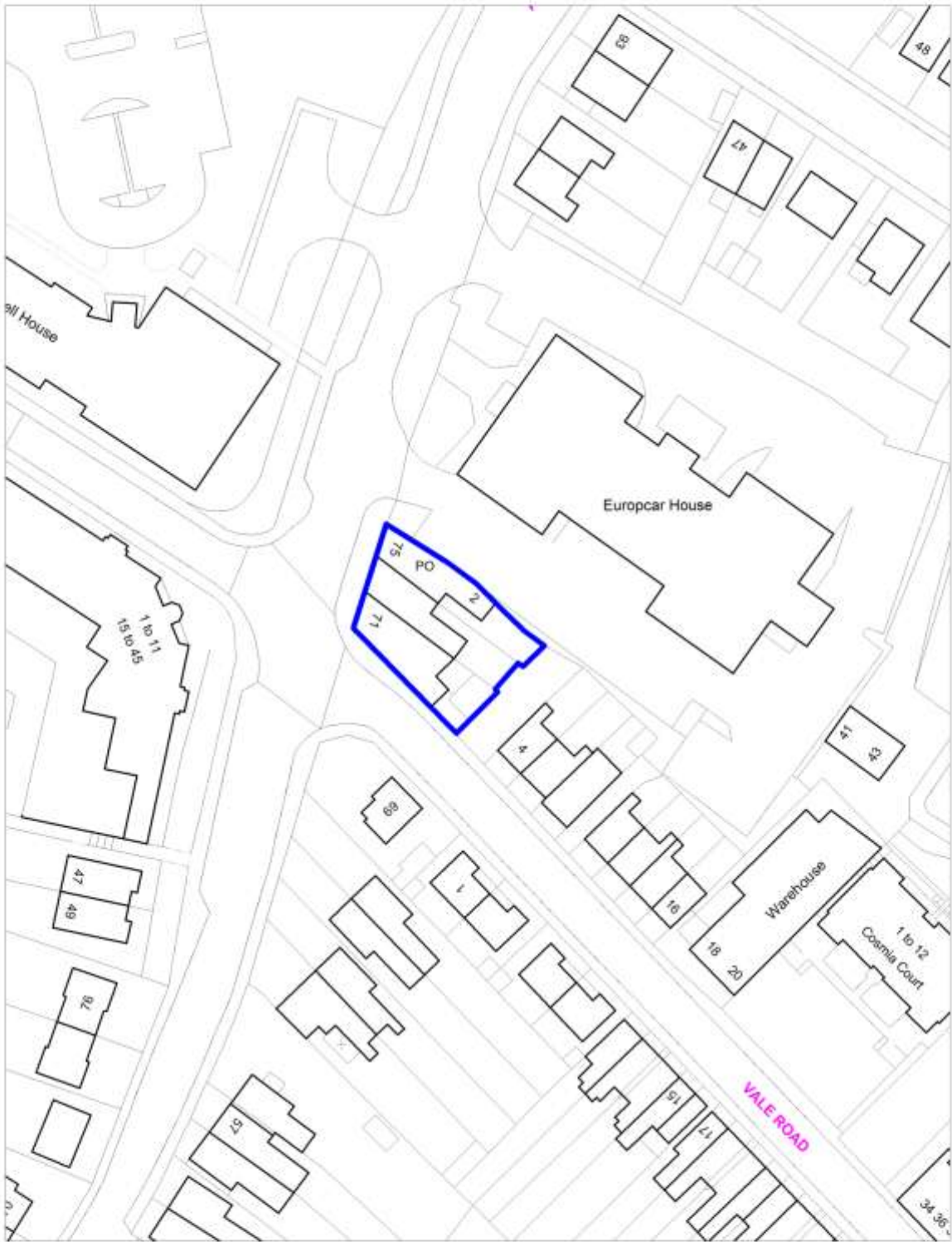


Crown copyright and may lead to prosecution or civil proceedings.
Herbarnere Borough Council. Licence No 100017428

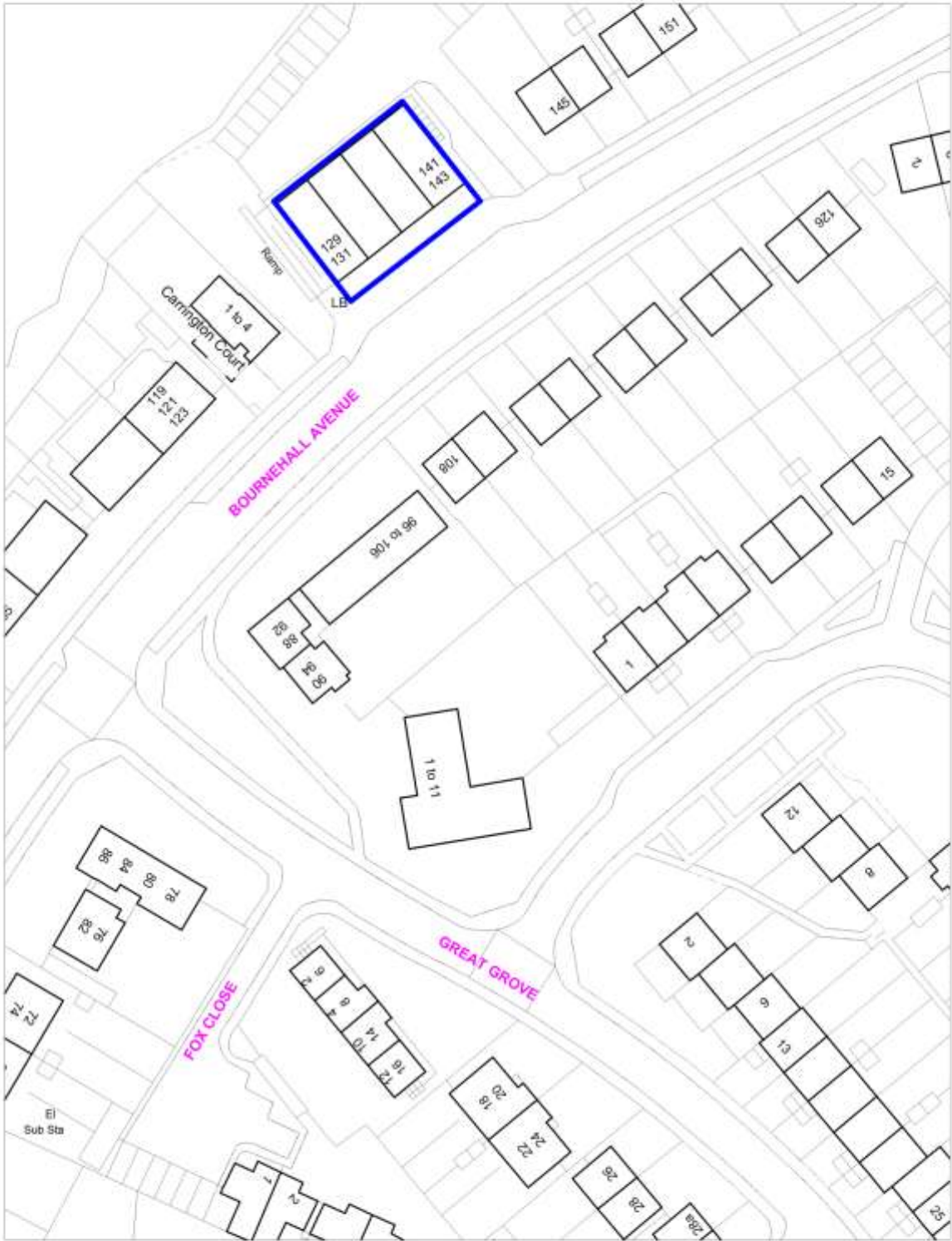


Scale 1:500

Neighbourhood Parade
Policy SADM 39 : Aldenham Road, Bushey



Neighbourhood Parade
Policy SADM 39 : Bournehall Avenue, Bushey



Crown copyright and may lead to prosecution or civil proceedings.
Hertsmere Borough Council. Licence No:100017428



Scale 1: 500

Neighbourhood Parades
Policy SADM 39, Bushey Mill Lane, Bushey

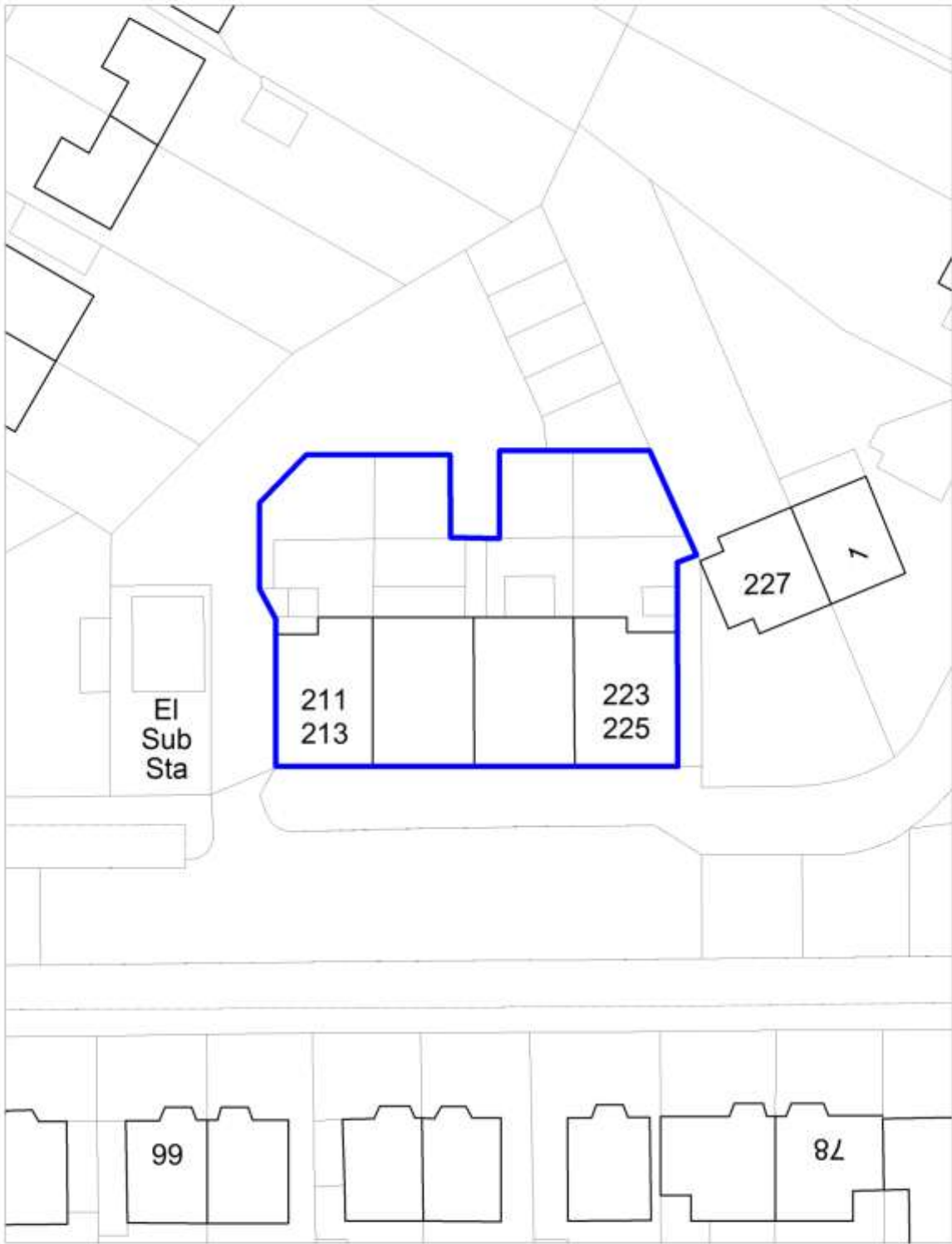


Crown copyright and may lead to prosecution or civil proceedings.
Hertsmere Borough Council. Licence No:100017428



Scale 1:500

Neighbourhood Parades
Policy SADM 39, Park Avenue, Bushey



Crown copyright and may lead to prosecution or civil proceedings.
Hertsmere Borough Council. Licence No:100017428



Scale 1:500

Neighbourhood Parade
Policy SADM 39: High Street North, Potters Bar

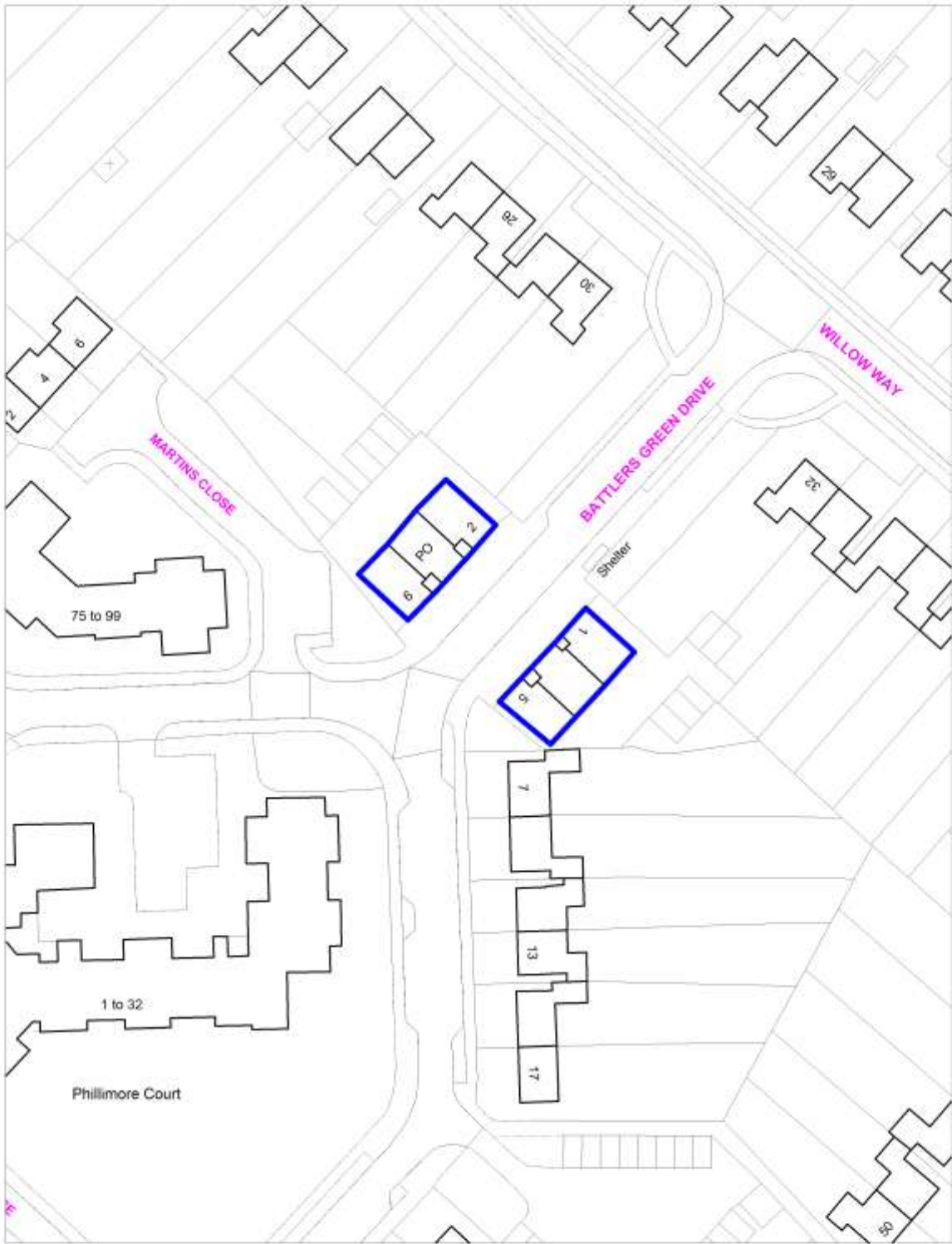


Crown copyright and may lead to prosecution or civil proceedings.
Hertsmere Borough Council. Licence No: 100017426



Scale 1:1000

Neighbourhood Parade
Policy SADM 39: Battlers Green Drive, Radlett

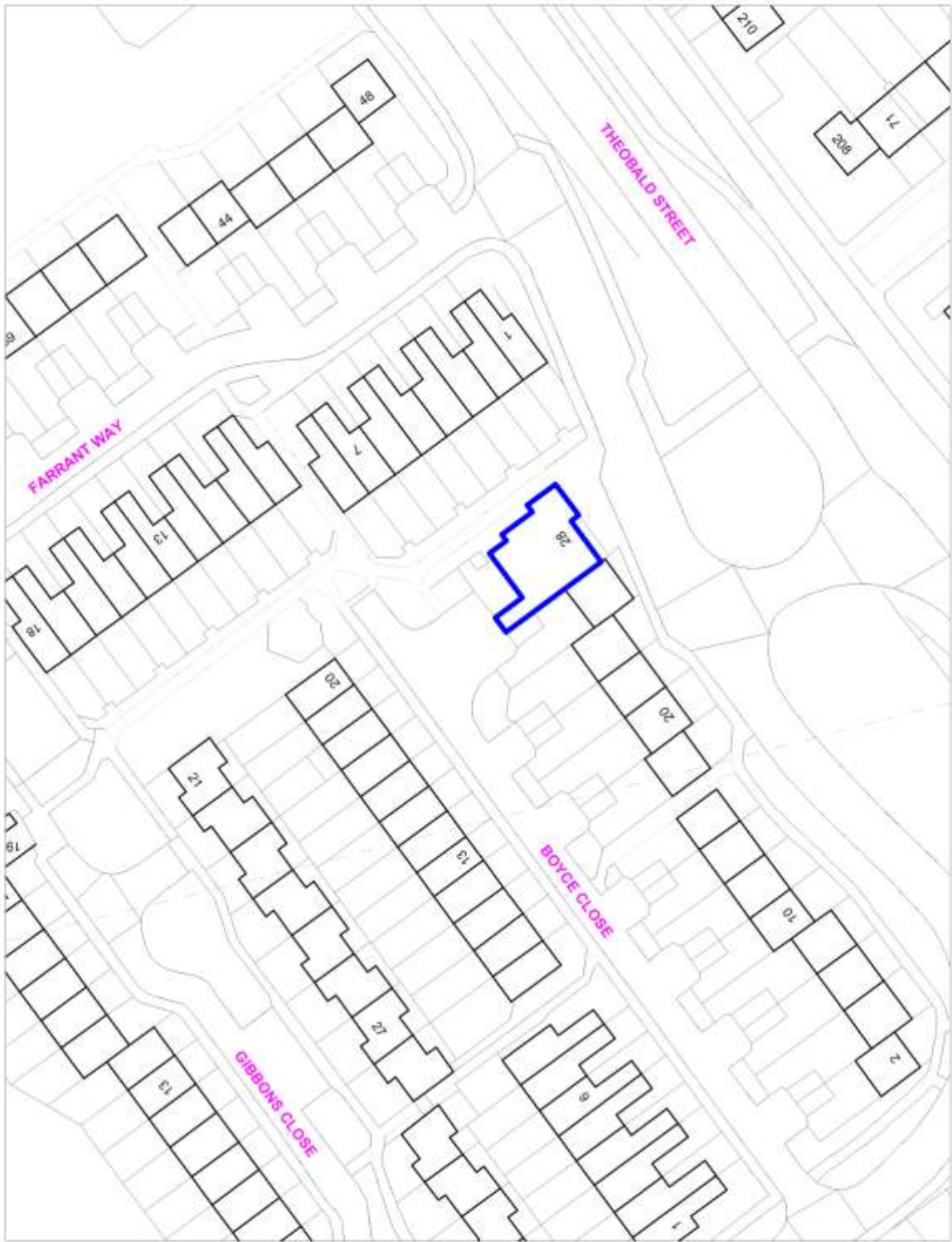


Crown copyright and may lead to prosecution or civil proceedings.
Hertsmere Borough Council. Licence No 100017428



Scale 1:500

Individual Shop
Policy SADM 39 : Organ Hall Road, Borehamwood



Crown copyright and may lead to prosecution or civil proceedings.
Hertsmere Borough Council. Licence No:100017428



Scale 1:500

Individual Shops
Policy SADM 39: Shenley Way, North Borehamwood



Crown copyright and may lead to prosecution or civil proceedings.
Hertsmere Borough Council. Licence No:100017426



Scale 1:500

Individual Shop
Policy SADM 39: Studio Way, Borehamwood

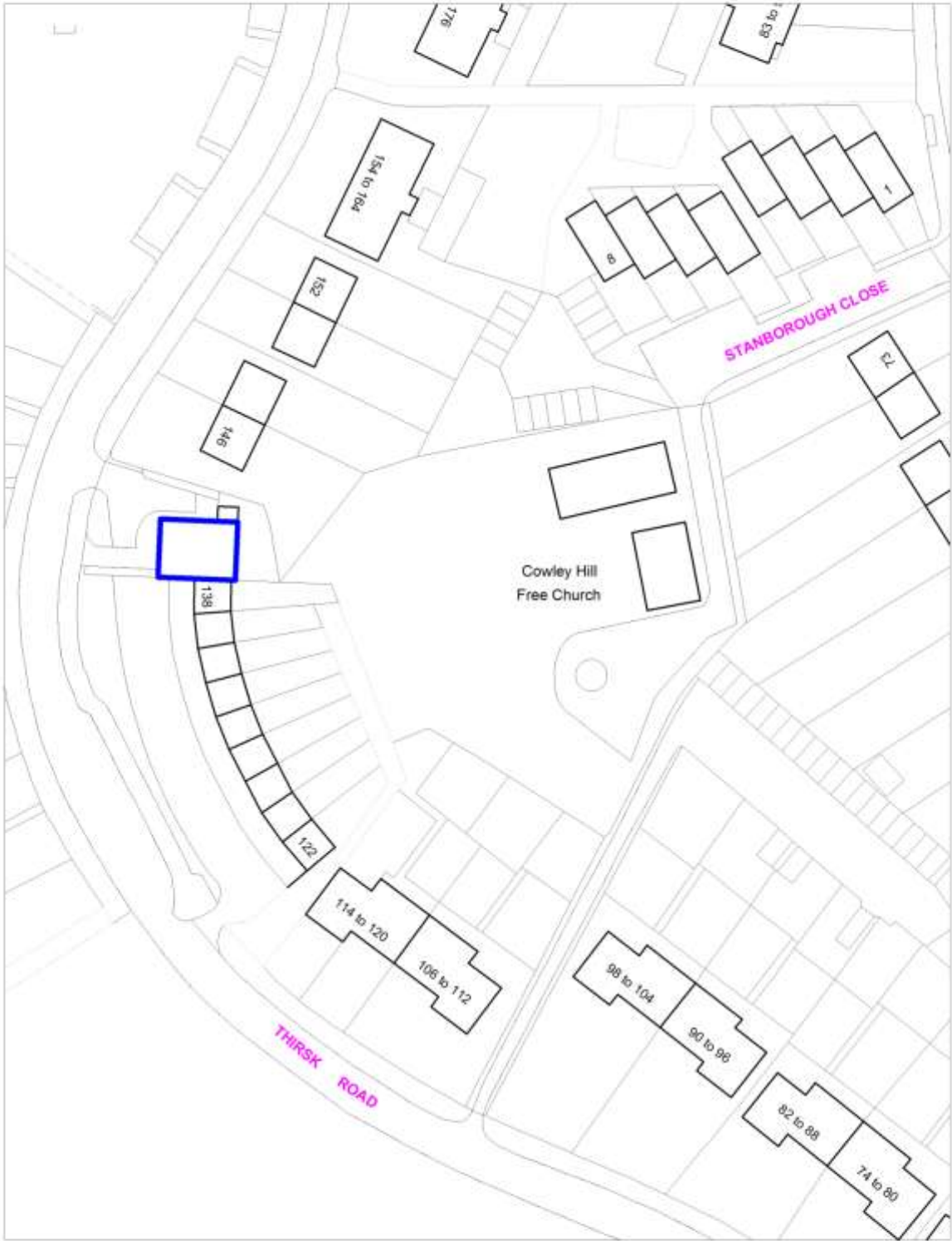


Crown copyright and may lead to prosecution or civil proceedings.
Hertsmere Borough Council. Licence No:100017428



Scale 1:500

Individual Shop
Policy SADM 39 :Thirsk Road, Borehamwood



Crown copyright and may lead to prosecution or civil proceedings.
Hertsmere Borough Council. Licence No:100017428



Scale 1:500

Individual Shops
Policy SADM 39: Sparrows Herne, Bushey

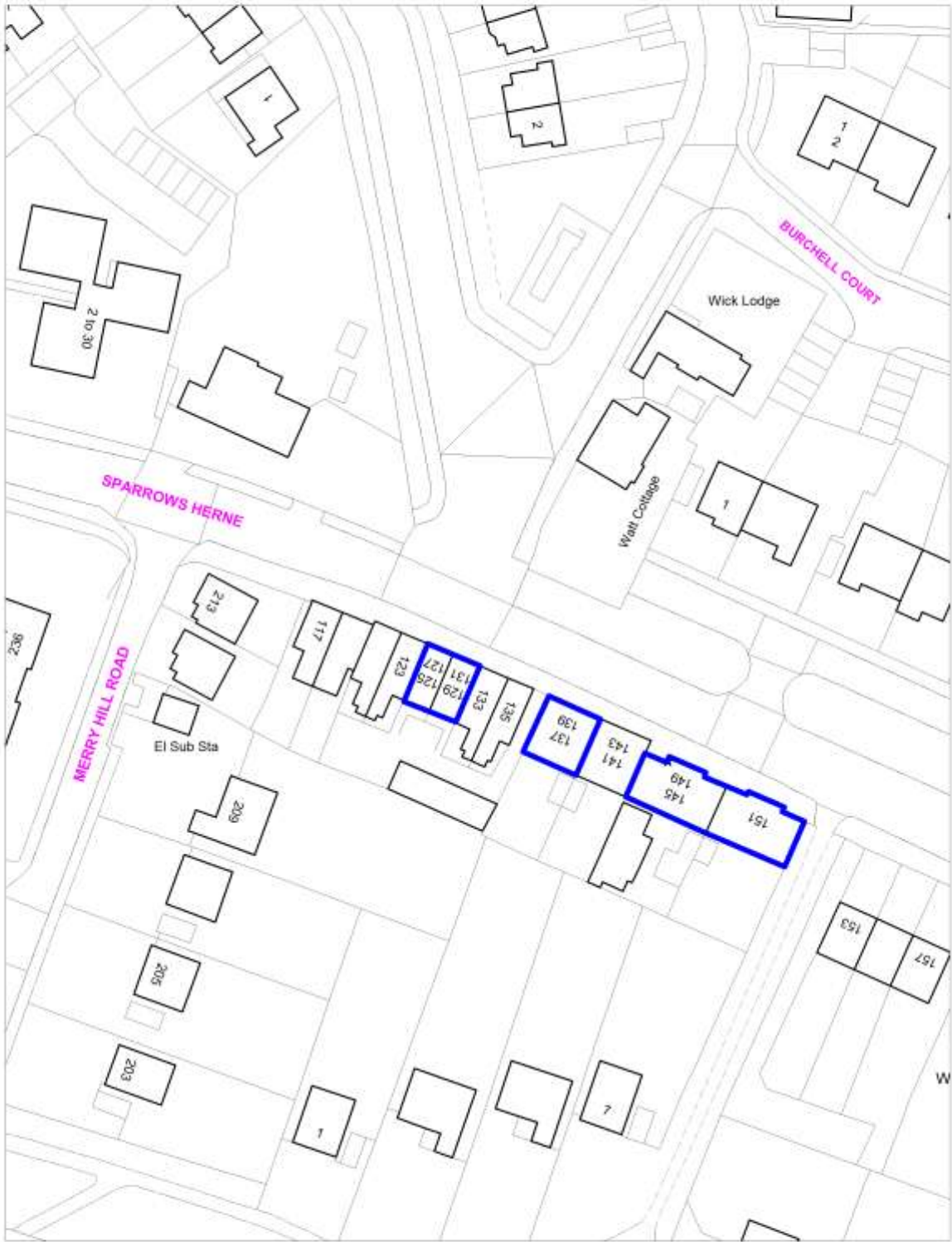


Crown copyright and may lead to prosecution or civil proceedings.
Herbarnere Borough Council. Licence No 100017428



Scale 1:500

Individual Shops
Policy SADM 39 : Sparrows Herne, Bushey

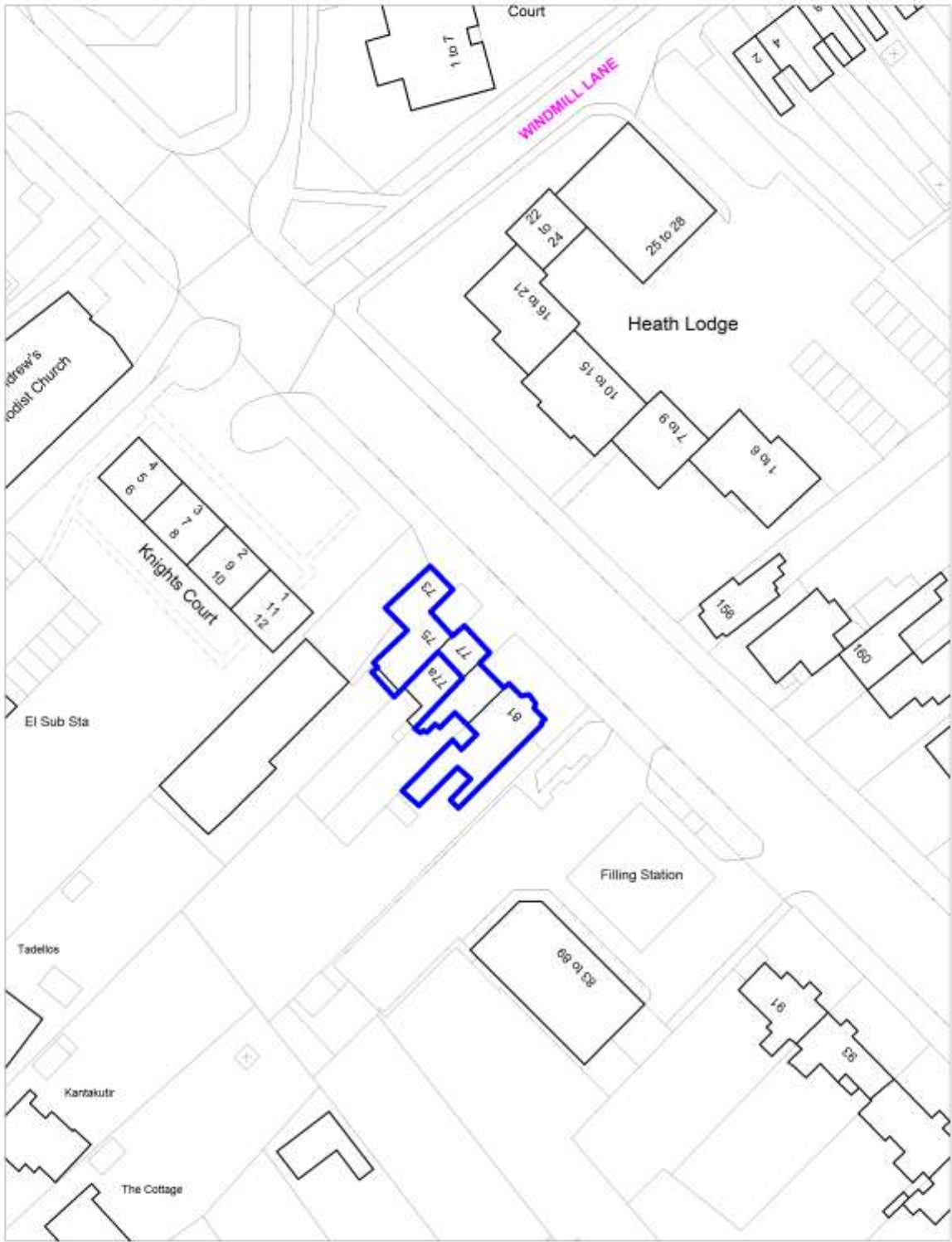


Crown copyright and may lead to prosecution or civil proceedings.
Hertsmere Borough Council. Licence No 100017428



Scale 1:500

Individual Shops
Policy SADM 39: High Road, Bushey Heath

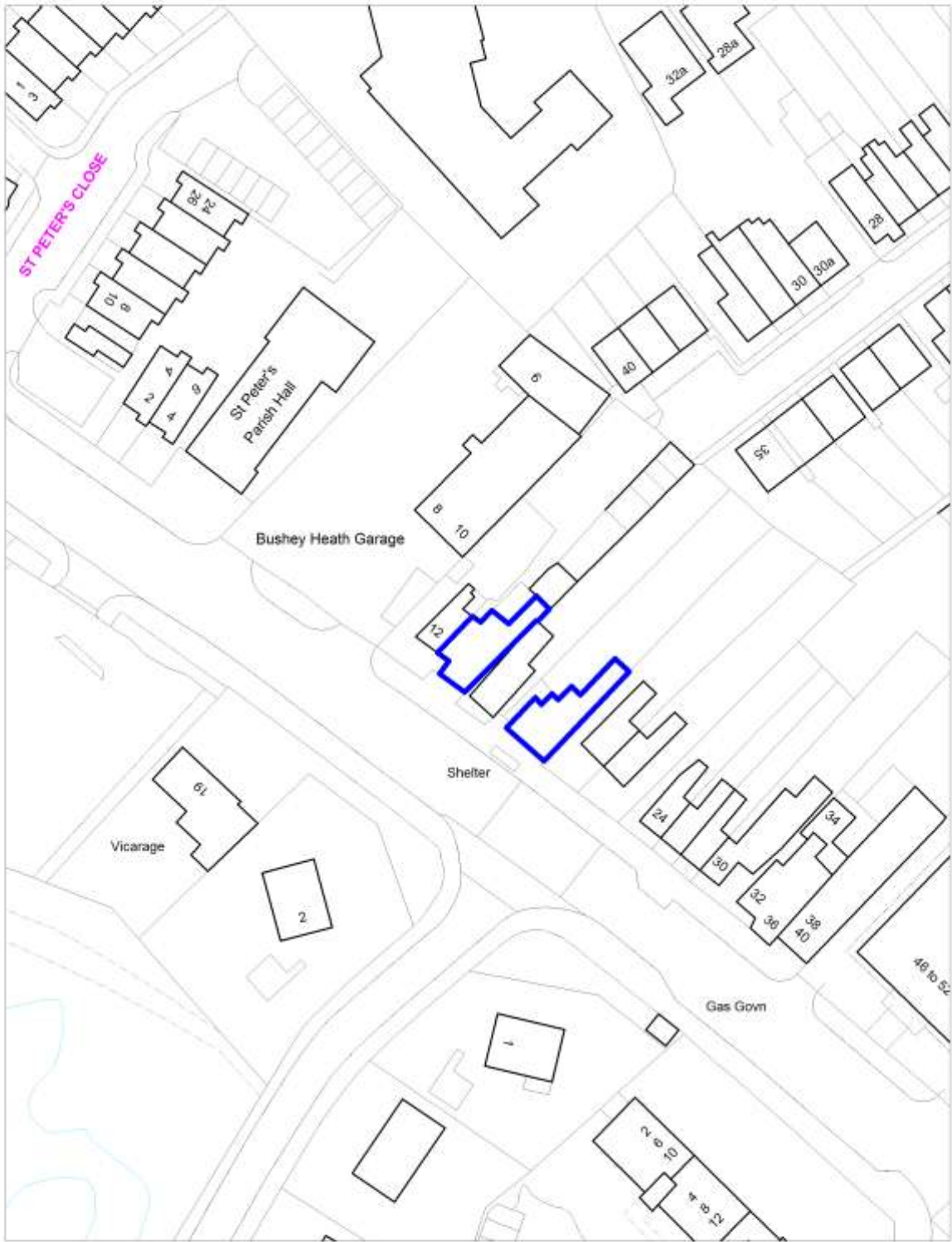


Crown copyright and may lead to prosecution or civil proceedings.
Hertsmere Borough Council. Licence No 100017428



Scale 1:500

Individual Shops
Policy SADM 39: High Road, Bushey Heath



Crown copyright and may lead to prosecution or civil proceedings.
Herbarnere Borough Council. Licence No 100017428



Scale 1:500

Individual Shops
Policy SADM 39: Church Road, Potters Bar



Crown copyright and may lead to prosecution or civil proceedings.
Hertsmere Borough Council. Licence No 100017428



Scale 1:500

Individual Shops
Policy SADM 39: Wayside, Potters Bar



Crown copyright and may lead to prosecution or civil proceedings.
Hertsmere Borough Council. Licence No 100017428



Scale 1:500

Individual Shops
Policy SADM 39: Aldenham Road, Radlett

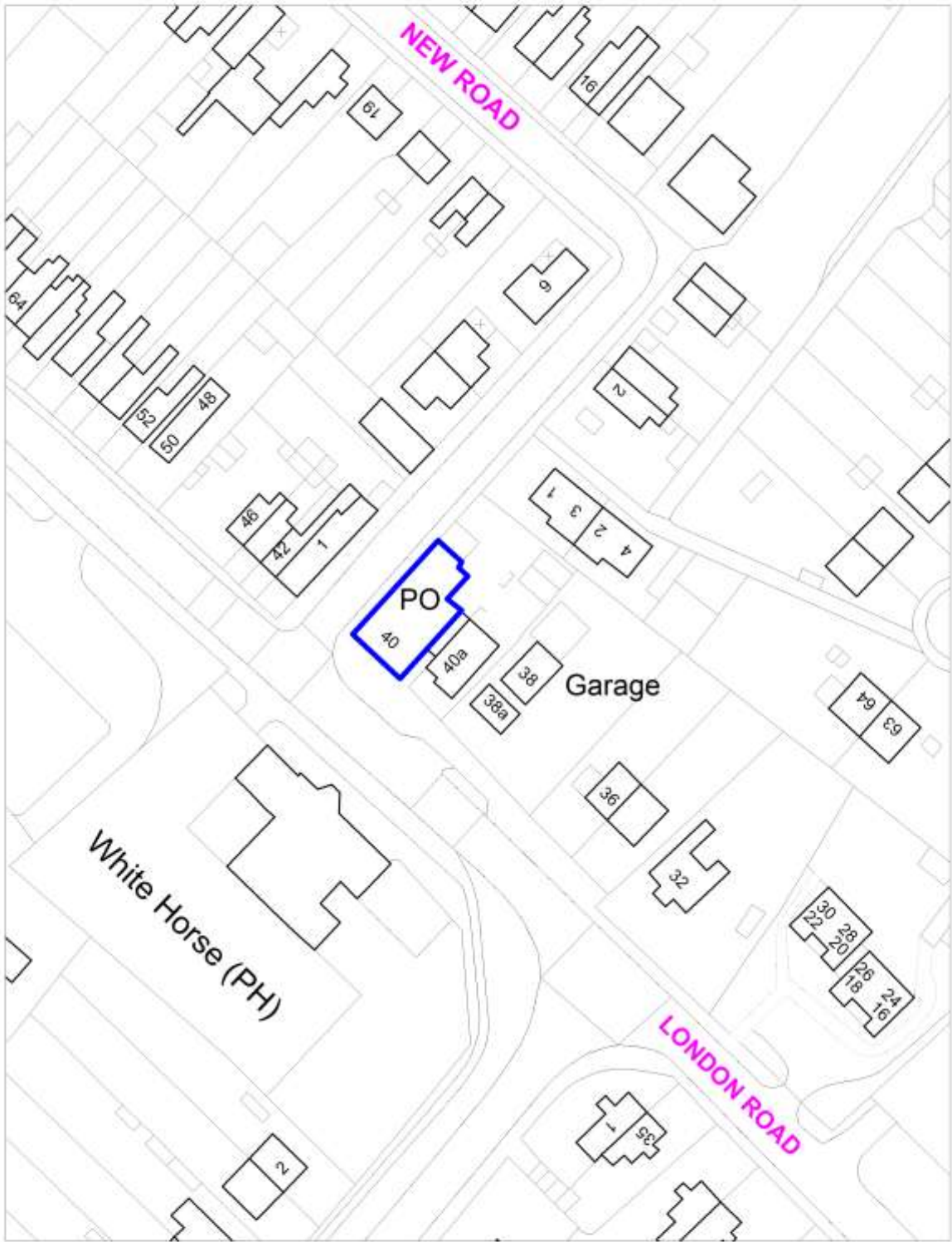


Crown copyright and may lead to prosecution or civil proceedings.
Hertsmere Borough Council. Licence No 100017428



Scale 1:500

Individual Shops
Policy SADM 39: London Road, Shenley



Crown copyright and may lead to prosecution or civil proceedings.
Herbarnere Borough Council. Licence No 100017428



Scale 1:500

Individual Shops
Policy SADM 39: St Albans Road, South Mimms



Crown copyright and may lead to prosecution or civil proceedings.
Hertsmere Borough Council. Licence No 100017428



Scale 1:500