

Appendices

List of Appendices

- | | |
|---|---|
| A | Site Allocation Maps |
| B | Noise Exposure Categories for Dwellings |
| C | Hertfordshire County Council Transport Documents |
| D | Schedule of Site Allocation and Development Management Policies |

Appendix A: Site Allocation Maps

Contents Page

	<u>Page:</u>
<u>Policy SADM1 - Housing Allocations</u>	
H1 Directors Arms Public House, Ripon Way, Borehamwood	6
H2 Gas Holders site, Station Road, Borehamwood	7
H3 Land to the south of Elstree and Borehamwood Station	8
H4 Land at Bushey Hall Golf Club, Bushey	9
H5 Land at Rossway Drive, Bushey	10
H6 Hertswood Upper School, Thrift Farm Lane, Borehamwood	11
H7 Land at Lincolnsfield, Bushey	12
H8 Europcar House, Aldenham Road, Bushey	13
H9 Former Sunny Bank School, Potters Bar	14
H10 Birchville Court & adjoining haulage yard, Heathbourne Road, Bushey Heath	15
H11 Potters Bar Bus Garage, High Street, Potters Bar	16
<u>Policy SADM2 - Safeguarded Land for Housing</u>	
Land east of Farm Way Bushey	
Land bounded by Heathbourne Road, Windmill Lane and Clay Lane, Bushey	17
Starveacres, 16 Watford Road, Radlett	18
	19
<u>Policy SADM4 - Gypsy, Traveller and Travelling Show people Sites</u>	
Brookes Place, Potters Bar (formerly known as the 'Pylon Site')	
South Mimms transit site, Bignells Corner, South Mimms	20
Woodlands Yard, Shenleybury Cottages, Shenley	21
One Acre, Hilfield Lane, Aldenham	22
The Conifers, Elton Way, Bushey	23
GT1 Sandy Lane HCC traveller site, Bushey	24
GT2 Gullimore Farm, Sandy Lane, Bushey	25
GT3 Chapman's Yard, Elton Way, Bushey	26
	27
<u>Policy SADM5 - Employment Areas</u>	
Elstree Way, Borehamwood	
Stirling Way, Borehamwood	28
Cranborne Road, Potters Bar	29
Station Close, Potters Bar	30
Otterspool Way, Bushey	31
	32
<u>Policy SADM6 - Key Employment Site</u>	
Centennial Park, Elstree	33
<u>Policy SADM7 - Locally Significant Employment Sites</u>	
Wrotham Business Park	34
Borehamwood Enterprise Centre and adjoining sites	35
Theobald Court and adjoining site, Borehamwood	36
Lismirrane Industrial Park, Elstree	37
Hollies Way Business Park, Potters Bar	38
Beaumont Gate, Radlett	39
Farm Close sites, Shenley	40

<u>Policy SADM8 - Safeguarded Land for Employment Development</u>	41
Land adjacent to the Cranborne Road Employment Area	42
Land on Rowley Lane adjacent to the Elstree Way Employment Area.	
<u>Policy SADM9 – Biodiversity and Habitat Sites</u>	
<u>Local Nature Reserves (LNR)</u>	
Hillfield Park Reservoir, Aldenham	43
Furze Field Wood, Potters Bar	44
Fishers Field, Bushey	45
Regionally Important Geological Sites (RIGS) - Policies Map	
Sites of Special Scientific Interest (SSSI) – Policies Map	
Wildlife Sites – Policies Map	
<u>Policy SADM12 – Flood Zones - Policies Map</u>	
<u>Policy SADM16 – Mineral Consultation Area - Policies Map</u>	
<u>Policy SADM19 - Green Belt Boundary - Policies Map</u>	
<u>Policy SADM20 - Village Envelopes</u>	
Elstree	46
Shenley	47
South Mimms	48
<u>Policy SADM21 - Key Green Belt Sites</u>	
Aldenham School, Letchmore Heath	49
Bio Products Laboratory, Dagger Lane, Aldenham	50
Blackbirds Sewage Works, Oakridge Lane, Aldenham	51
The Bushey Academy, formerly Bushey Hall School, London Road, Bushey	52
Bushey Meads School, Coldharbour Lane, Bushey	53
Dame Alice Owen's School, Sawyers Lane, Potters Bar	54
Electricity Transforming Station, Hilfield Lane, Elstree	55
Elstree Aerodrome, Hogg Lane, Elstree	56
Haberdashers' Aske's School (Boys), Aldenham Road, Elstree	57
Haberdashers' Aske's School (Girls), Aldenham Road, Elstree	58
Cancer Research UK, formerly Imperial Cancer Research Fund, Blanche Lane, Potters Bar	59
National Institute for Biological Standards and Control (NIBSC), Blanche Lane, Potters Bar	60
Hertswood Lower School, formerly Nicholas Hawksmoor School and Sports Centre, Cowley Hill, Borehamwood	61
Queen's School, Aldenham Road, Bushey	62
Purcell School, Aldenham Road, Bushey	63
St Margaret's School, Merry Hill Road, Bushey	64
Willows Farm Village, London Colney	65
<u>Policy SADM22 - South Mimms Special Policy Area - Policies Map</u>	
<u>Policy SADM25 – Watling Chase Community Forest - Policies Map</u>	
<u>Policy SADM26 – Heritage Assets</u>	
<u>Scheduled Ancient Monuments</u>	
Haberdasher's Aske School, Elstree and Borehamwood	66
Bushey Hall Farm, Bushey	67
Castle Quarry, Potter Bar	68
Conservation Areas – Policies Map	
Historic Parks and Gardens – Policies Map	
Battlefield – Policies Map	

<u>Policy SADM28 – Bushey Heath MOD Housing Area</u>	69
<u>Policy SADM29 – Key Community Facilities</u>	
Former Watford Depot site, Paddock Road, Oxhey, near Watford	70
Hertswood Lower School, Cowley Hill, Borehamwood	71
<u>Policy SADM30 – Major Green Space</u>	
Borehamwood	72
Bushey	73
Elstree	74
North Bushey	75
Potters Bar	76
Radlett	77
Shenley	78
South Mimms	79
<u>Policy SADM31 – Local Green Space - Policies Map</u>	
<u>Policy SADM34 – Transport Development Areas</u>	
Borehamwood	80
Potters Bar	81
<u>Policy SADM36 – Town and District Centres</u>	
Borehamwood Town Centre	82
Potters Bar Darkes Lane Local Town Centre	83
Potters Bar High Street District Centre	84
Radlett Watling Street District Centre	85
Bushey High Street District Centre	86
Bushey Heath High Road District Centre	87
TC1 29-59 Shenley Road and 61-71 Shenley Road, Borehamwood	88
TC2 Radlett Service Station/Regency House, Former Fire Station, Burrell & Co	89
<u>Policy SADM37 and 38 – Primary and Secondary Frontages</u>	
Shenley Road, Borehamwood (1)	90
Shenley Road, Borehamwood (2)	91
Watling Street, Radlett (1)	92
Watling Street, Radlett (2)	93
High Street, Potters Bar (1)	94
High Street, Potters Bar (2)	95
Darkes Lane, Potters Bar (1)	96
Darkes Lane, Potters Bar (2)	97
High Road, Bushey Heath (1)	98
High Road, Bushey Heath (2)	99
<u>Policy SADM39 – Smaller Centres, Parades and Individual Shops</u>	
<i>Local Centre</i>	
Leeming Road, Borehamwood	100
<i>Key Neighbourhood Parade</i>	
Manor Way, Borehamwood	101
Harcourt Road, Bushey	102
Bushey Hall Road, Bushey	103
Cranborne Parade, Potters Bar	104
<i>Neighbourhood Centre</i>	
Elstree Village Centre	105
Andrews Close, Shenley	106

Neighbourhood Parade

Croxdale Road, Borehamwood	107
Hartforde Road, Borehamwood	108
Howard Drive, Borehamwood	109
Rossington Avenue, Borehamwood	110
Aldenham Road, Bushey	111
Bournehall Avenue, Bushey	112
Bushey Mill Lane, North Bushey	113
Park Avenue, North Bushey	114
High Street north (1), Potters Bar	115
Battlers Green Drive, Radlett	116

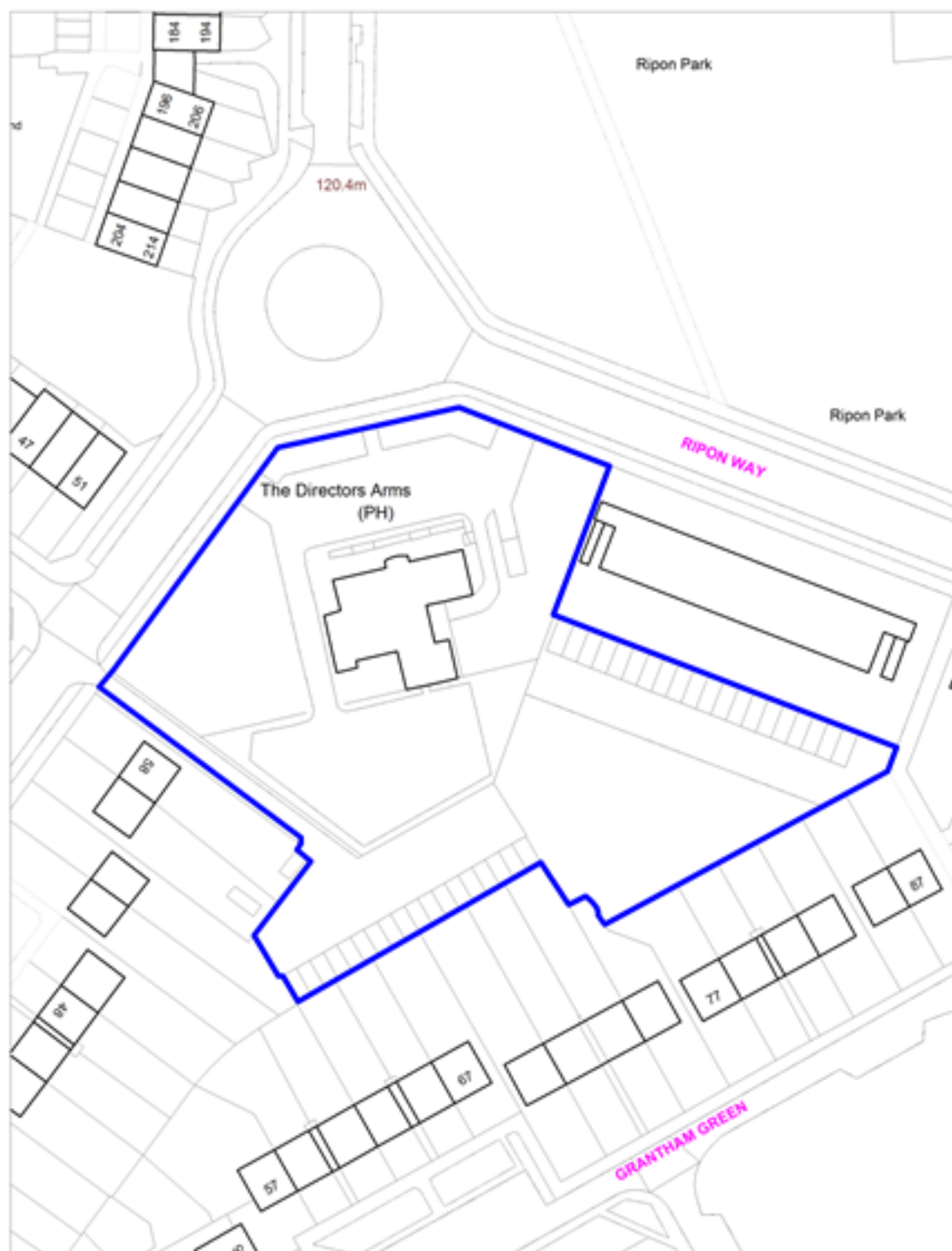
Individual Shops

Organ Hall Road, Borehamwood	117
Shenley Road (North), Borehamwood	118
Studio Way, Borehamwood	119
Thirsk Road, Borehamwood	120
Sparrows Herne (1), Bushey	121
Sparrows Herne (2), Bushey	122
High Road (1), Bushey Heath	123
High Road (2), Bushey Heath	124
Church Road, Potters Bar	125
Wayside, Potters Bar	126
Aldenham Road, Radlett	127
London Road, Shenley	128
St Albans Road, South Mimms	129

Elstree Way Corridor Area Action Plan – Policies Map**Road Hierarchy – Policies Map**

Housing Allocations

Policy SADM 1: Site H1, Directors Arms Public House, Ripon Way, Borehamwood



Crown copyright and may lead to prosecution or civil proceedings.
Hertsmere Borough Council. Licence No:100017428



Scale 1:500

Housing Allocations
Policy SADM 1: Site H2, Gas Holders Site, Station Road, Borehamwood

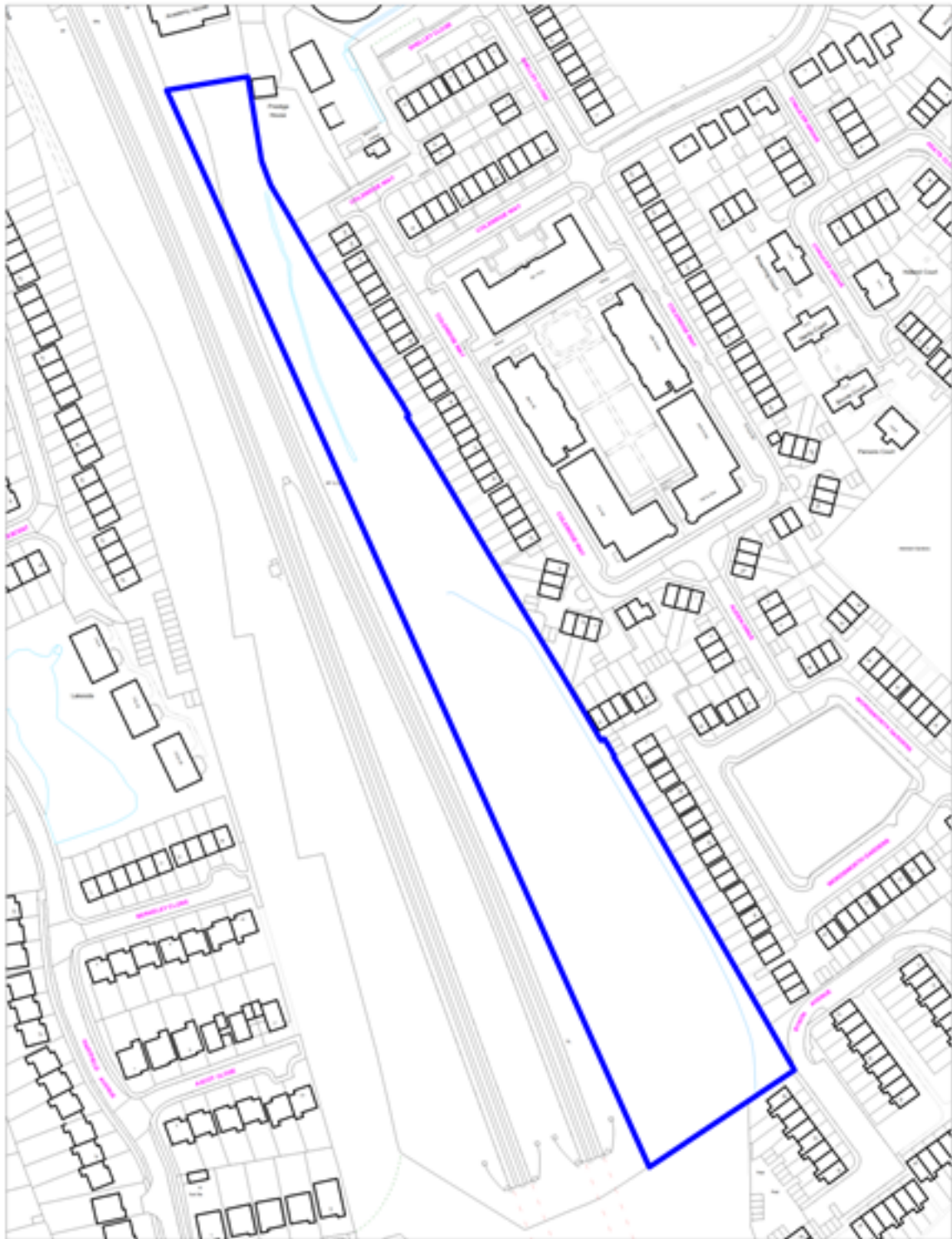


Crown copyright and may lead to prosecution or civil proceedings.
Hertsmere Borough Council. Licence No:100017428



Scale 1:500

Housing Allocations
Policy SADM 1: Site H3, Land south of Elstree & Borehamwood Station

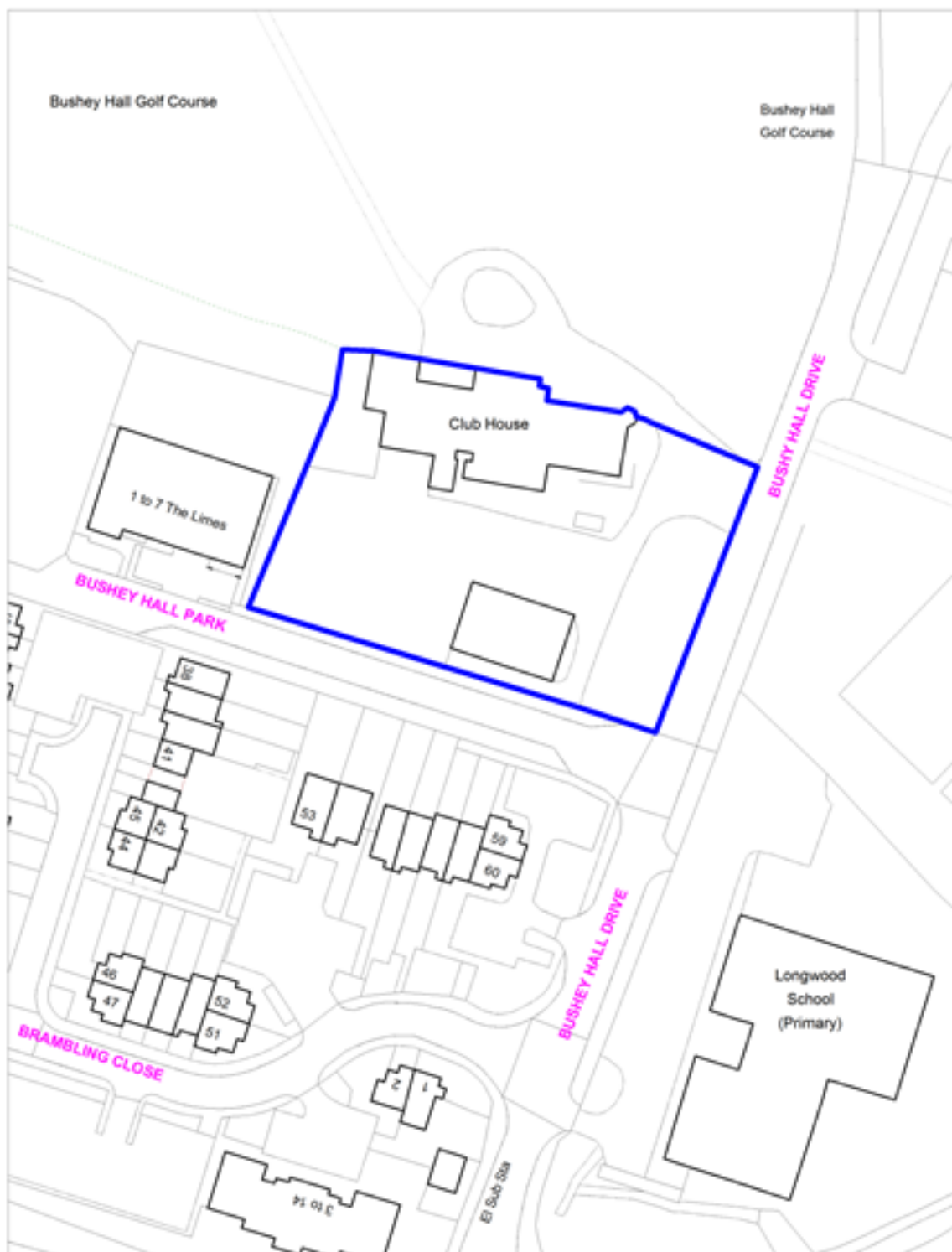


Crown copyright and may lead to prosecution or civil proceedings.
Hertsmere Borough Council. Licence No:100017428



Scale 1:1250

Housing Allocations
Policy SADM 1: Site H4, Land at Bushey Hall Golf Club, Bushey



Crown copyright and may lead to prosecution or civil proceedings.
Hertsmere Borough Council. Licence No:100017428



Scale 1:500

Housing Allocations
Policy SADM 1: Site H5, Land at Rossway Drive, Bushey



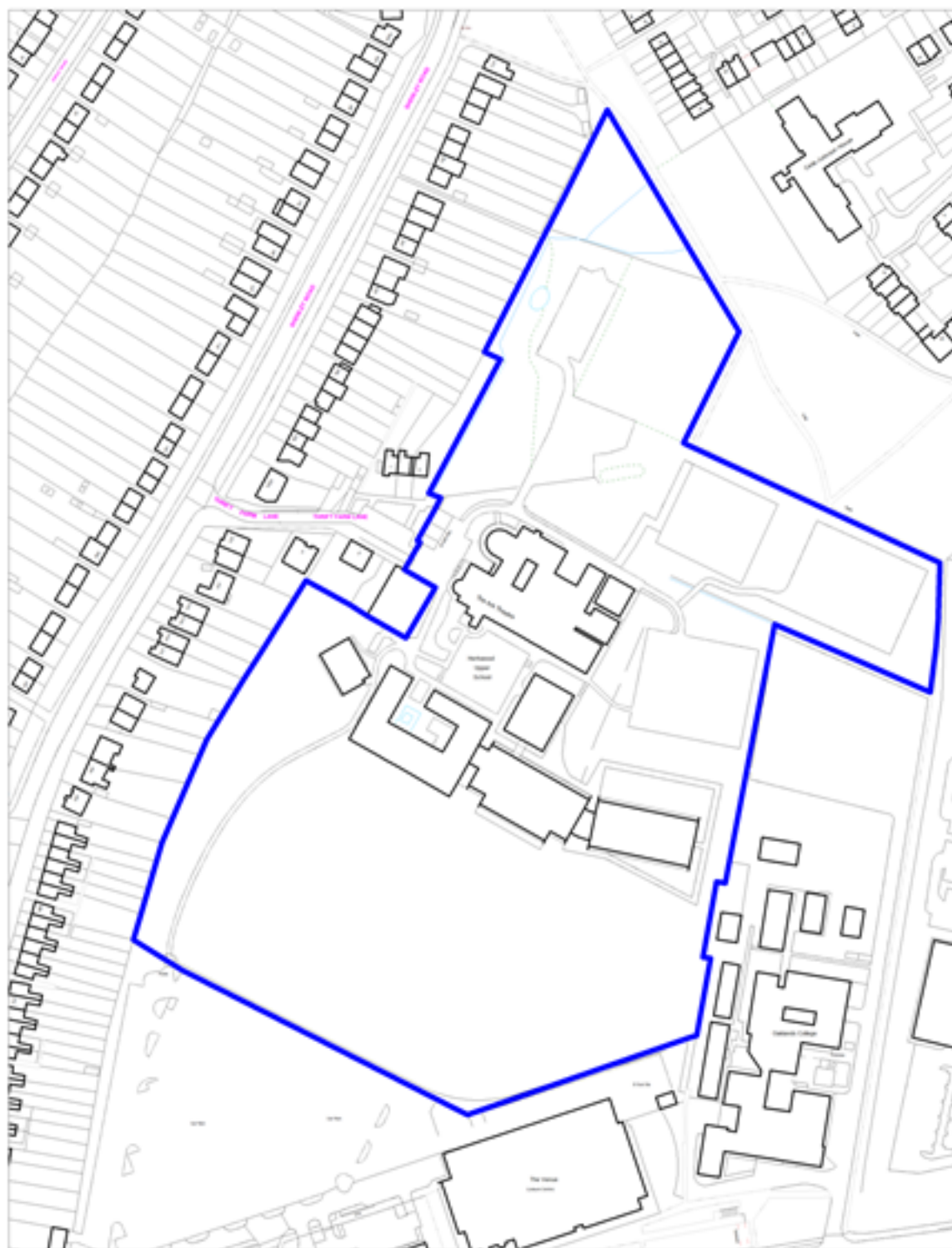
Crown copyright and may lead to prosecution or civil proceedings.
Hertsmere Borough Council. Licence No:100017428



Scale 1:1000

Housing Allocations

Policy SADM 1: Site H6, Hertswood Upper School, Thrift Farm Lane, Borehamwood



Crown copyright and may lead to prosecution or civil proceedings.
Hertsmere Borough Council. Licence No:100017428



Scale 1:1250

12

Housing Allocations
Policy SADM 1: Site H8, Europcar House, Aldenham Road, Bushey

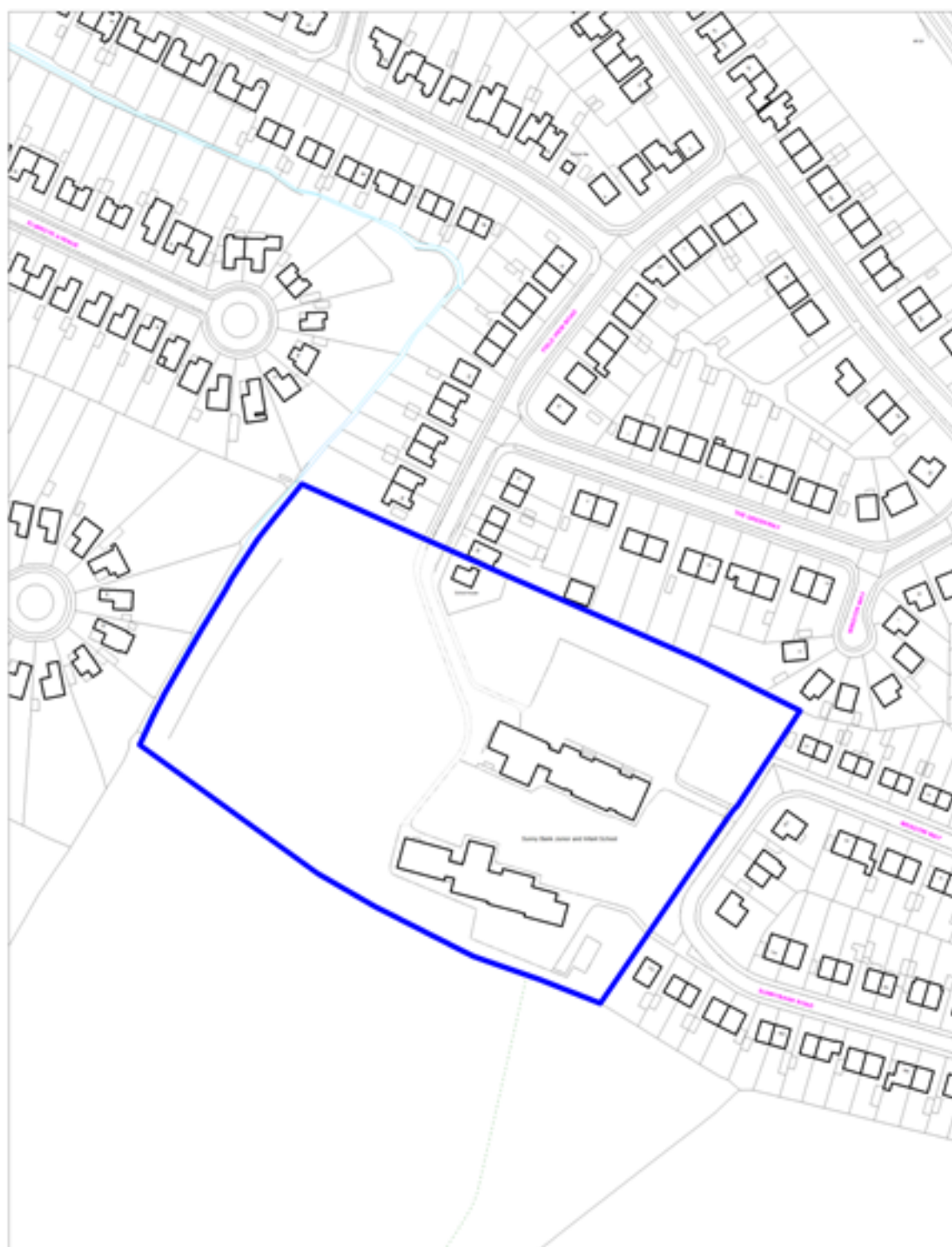


Crown copyright and may lead to prosecution or civil proceedings.
Hertsmere Borough Council. Licence No:100017428



Scale 1:500

Housing Allocations
Policy SADM 1: Site H9, Former Sunny Bank School, Potters Bar



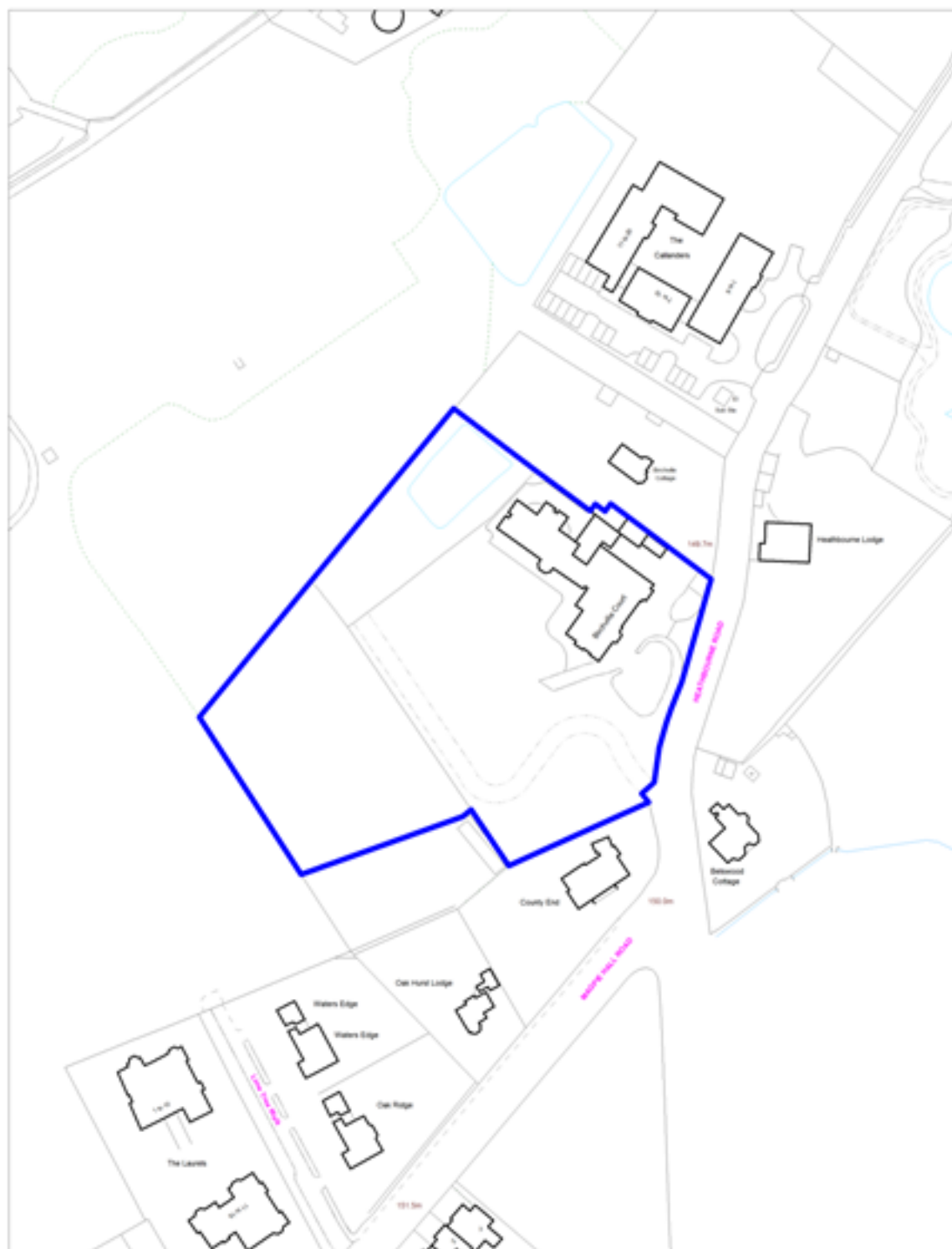
Crown copyright and may lead to prosecution or civil proceedings.
Hertsmere Borough Council. Licence No:100017428



Scale 1:1250

Housing Allocations

Policy SADM 1: Site H10, Birchville Court & Adjoining Haulage Yard, Bushey Heath

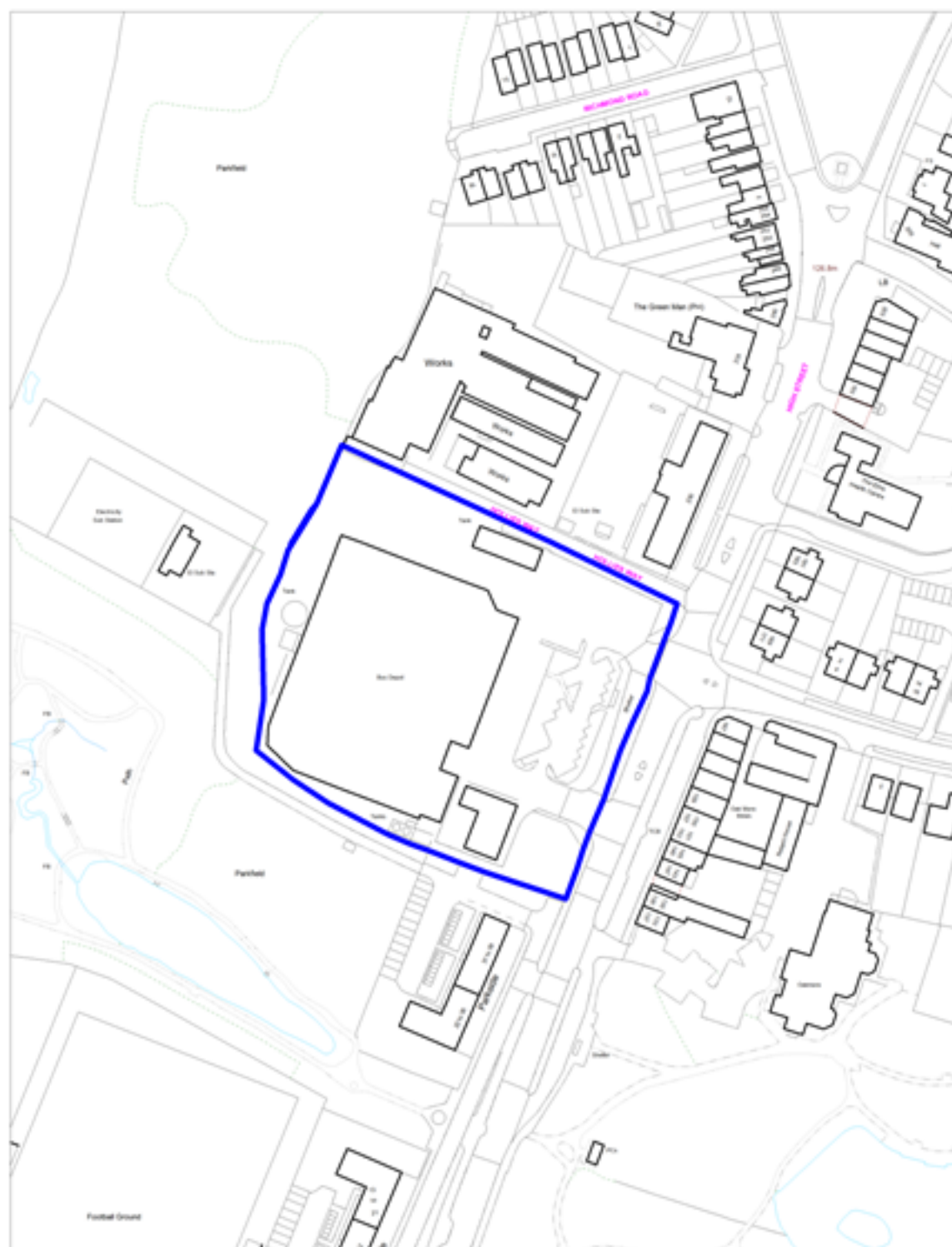


Crown copyright and may lead to prosecution or civil proceedings.
Hertsmere Borough Council. Licence No:100017428



Scale 1:1000

Housing Allocations
Policy SADM 1: Site H11, Potters Bar Bus Garage, High Street, Potters Bar

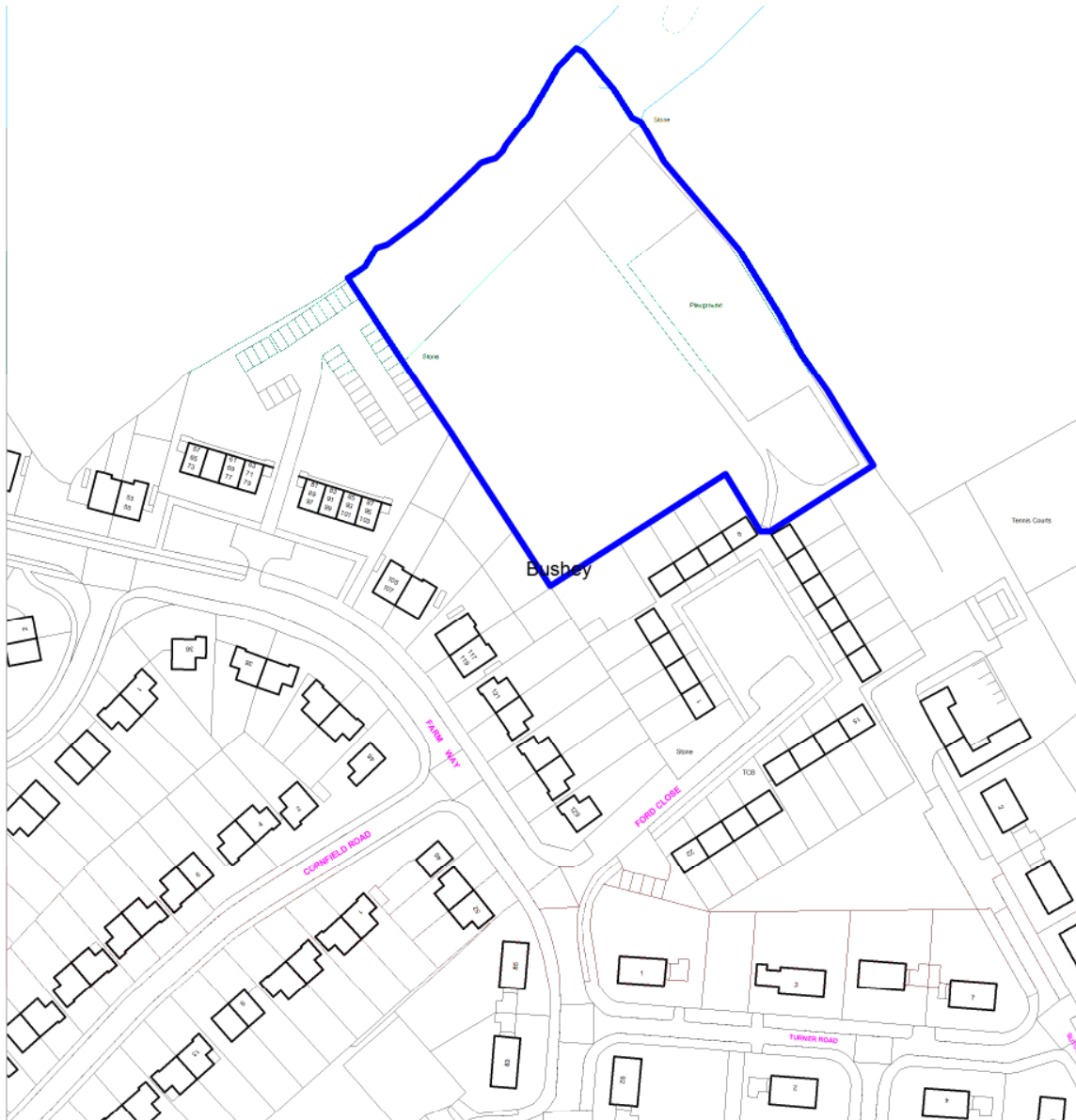



Crown copyright and may lead to prosecution or civil proceedings.
Hertsmere Borough Council. Licence No:100017428



Scale 1:1000

Safeguarded Land for Housing
Policy SADM2: Land east of Farm Way Bushey

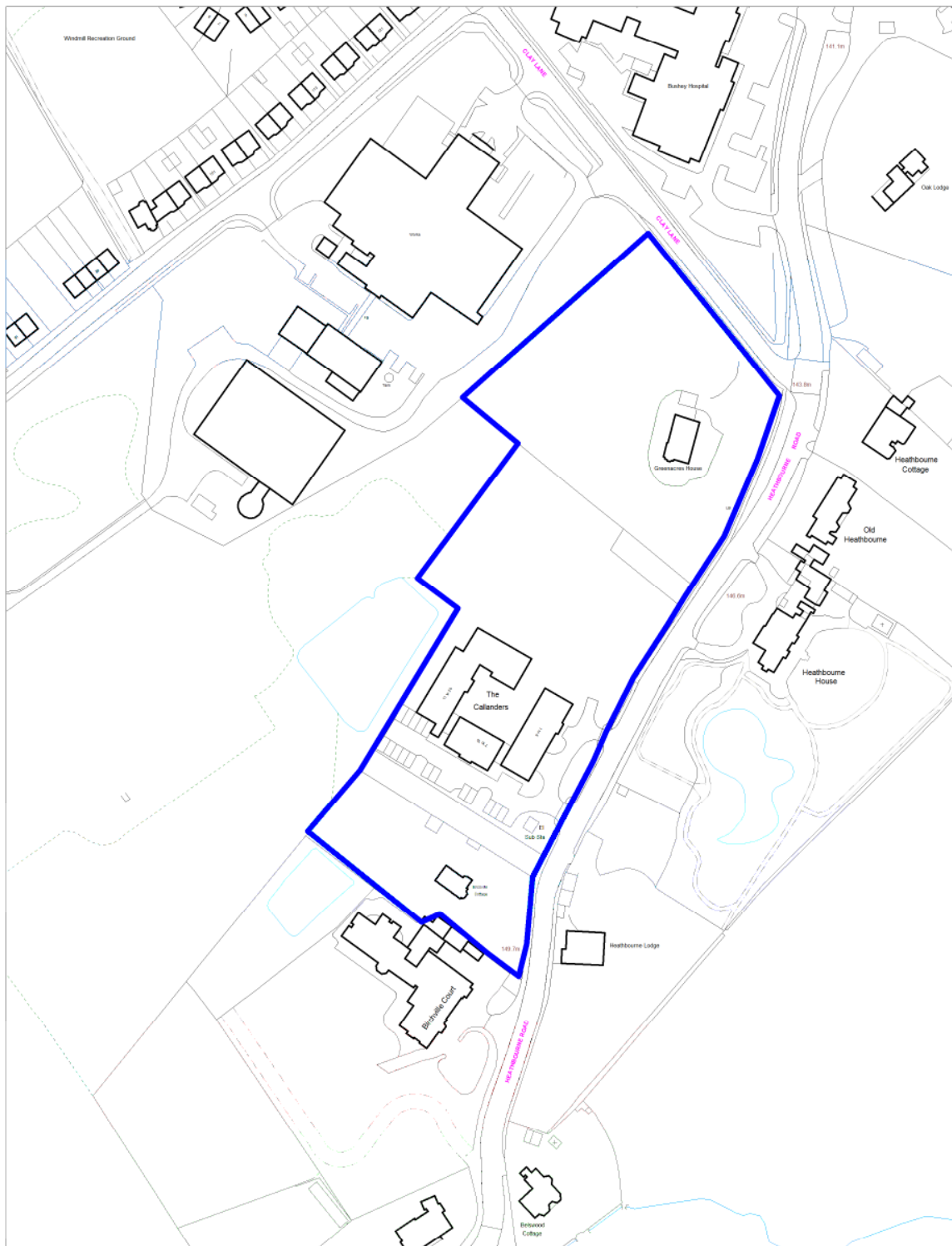


Crown copyright and may lead to prosecution or civil proceedings.
Hertsmere Borough Council. Licence No:100017428



Scale 1:1000

Safeguarded Land for Housing
Policy SADM2: Land bounded by Heathbourne Road, Windmill Lane & Clay Lane



Crown copyright and may lead to prosecution or civil proceedings.
Hertsmere Borough Council. Licence No:100017428



Scale 1:1250

Safeguarded Land for Housing
Policy SADM2: Starveacres, 16 Watford Road, Radlett

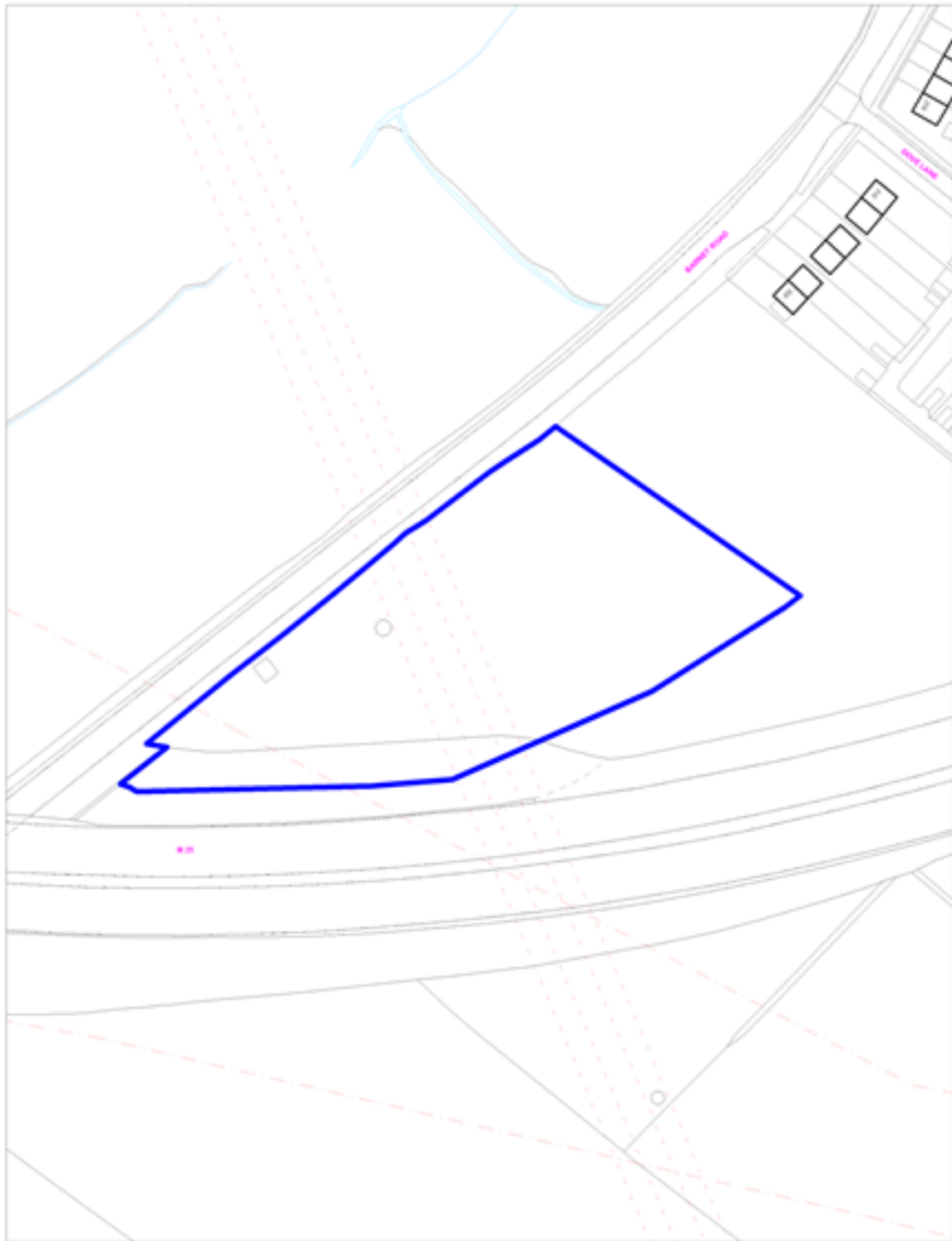


Crown copyright and may lead to prosecution or civil proceedings.
Hertsmere Borough Council. Licence No:100017428



Scale 1:2500

Existing Authorised Gypsy & Traveller Sites
Policy SADM 4: Brookes Place, Potters Bar (Formally known as the Pylon Site)

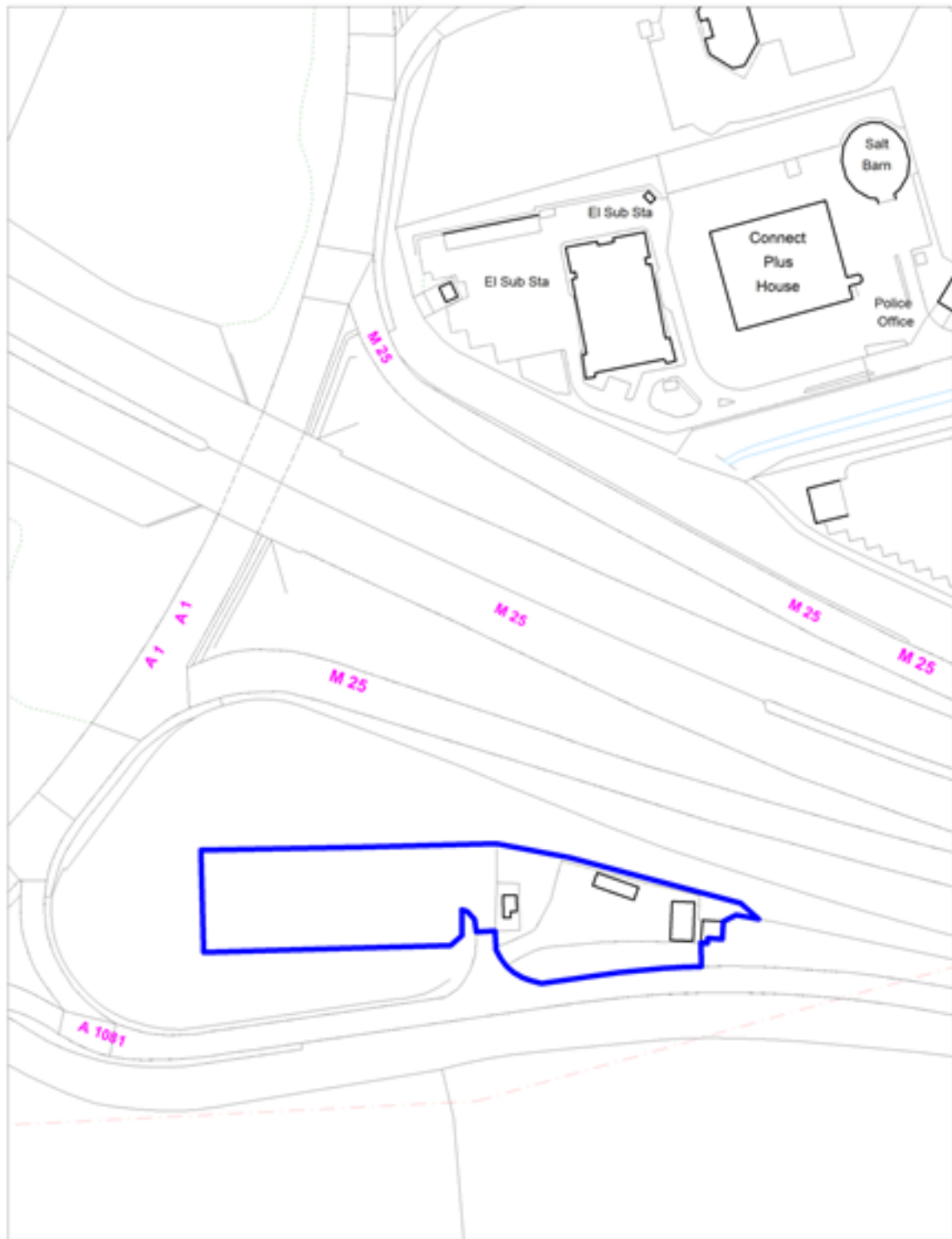


Crown copyright and may lead to prosecution or civil proceedings.
Hertsmere Borough Council. Licence No:100017428



Scale 1:1000

Existing Authorised Gypsy & Traveller Sites
Policy SADM 4: South Mimms Transit Site, Bignells Corner, South Mimms

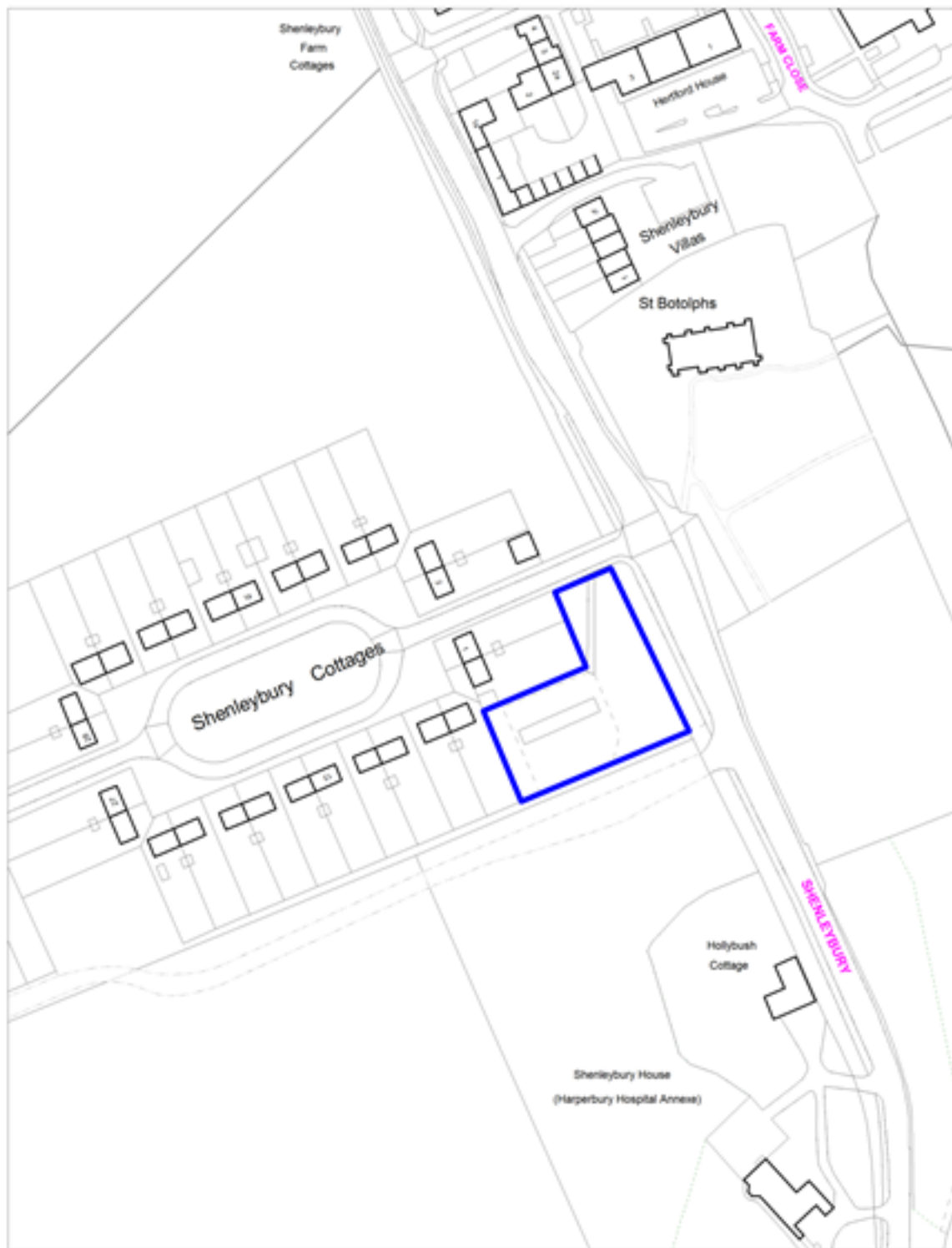


Crown copyright and may lead to prosecution or civil proceedings.
Hertsmere Borough Council. Licence No:100017428



Scale 1:1000

Existing Authorised Gypsy & Traveller Sites
Policy SADM 4: Woodlands Yard, Shenleybury Cottages, Shenley

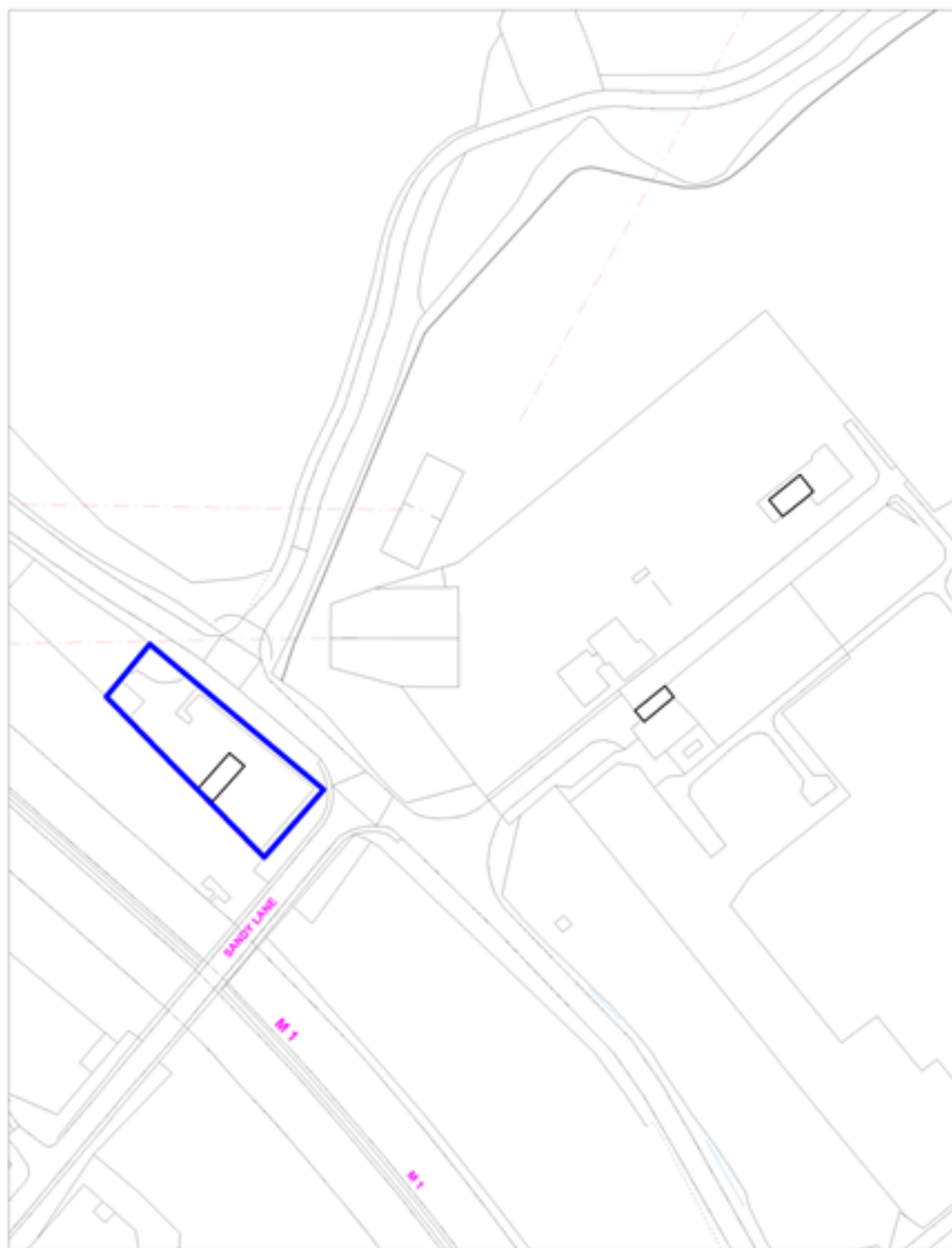


Crown copyright and may lead to prosecution or civil proceedings.
Hertsmere Borough Council. Licence No:100017428



Scale 1:1000

Existing Authorised Gypsy & Traveller Sites
Policy SADM 4: One Acre, Hillfield Lane, Aldenham



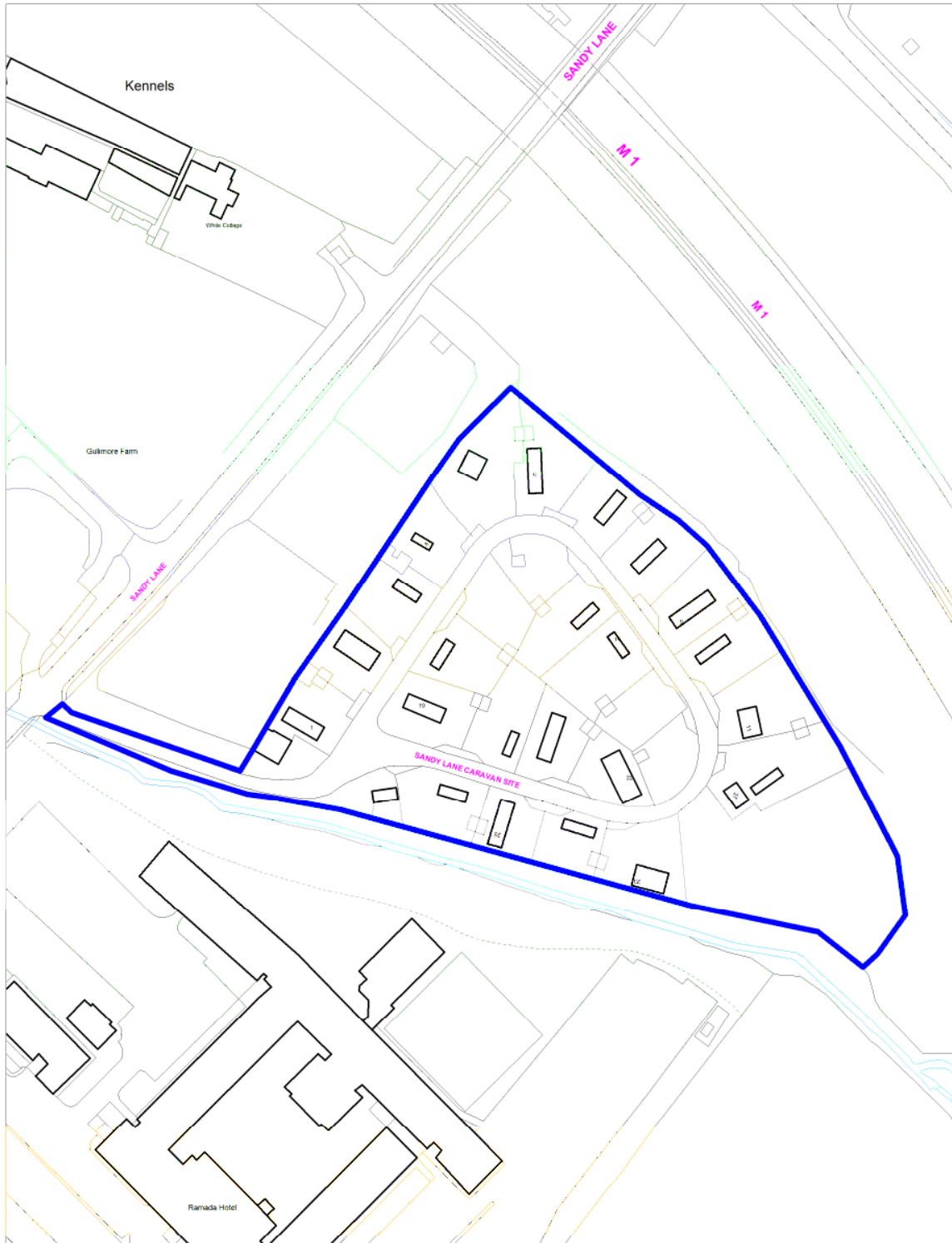
Crown copyright and may lead to prosecution or civil proceedings.
Hertsmere Borough Council. Licence No:100017428



Scale 1:1000

24

Existing Authorised Gypsy & Traveller Sites
Policy SADM 4: GT1 Sandy Lane HCC Traveller Site, Bushey

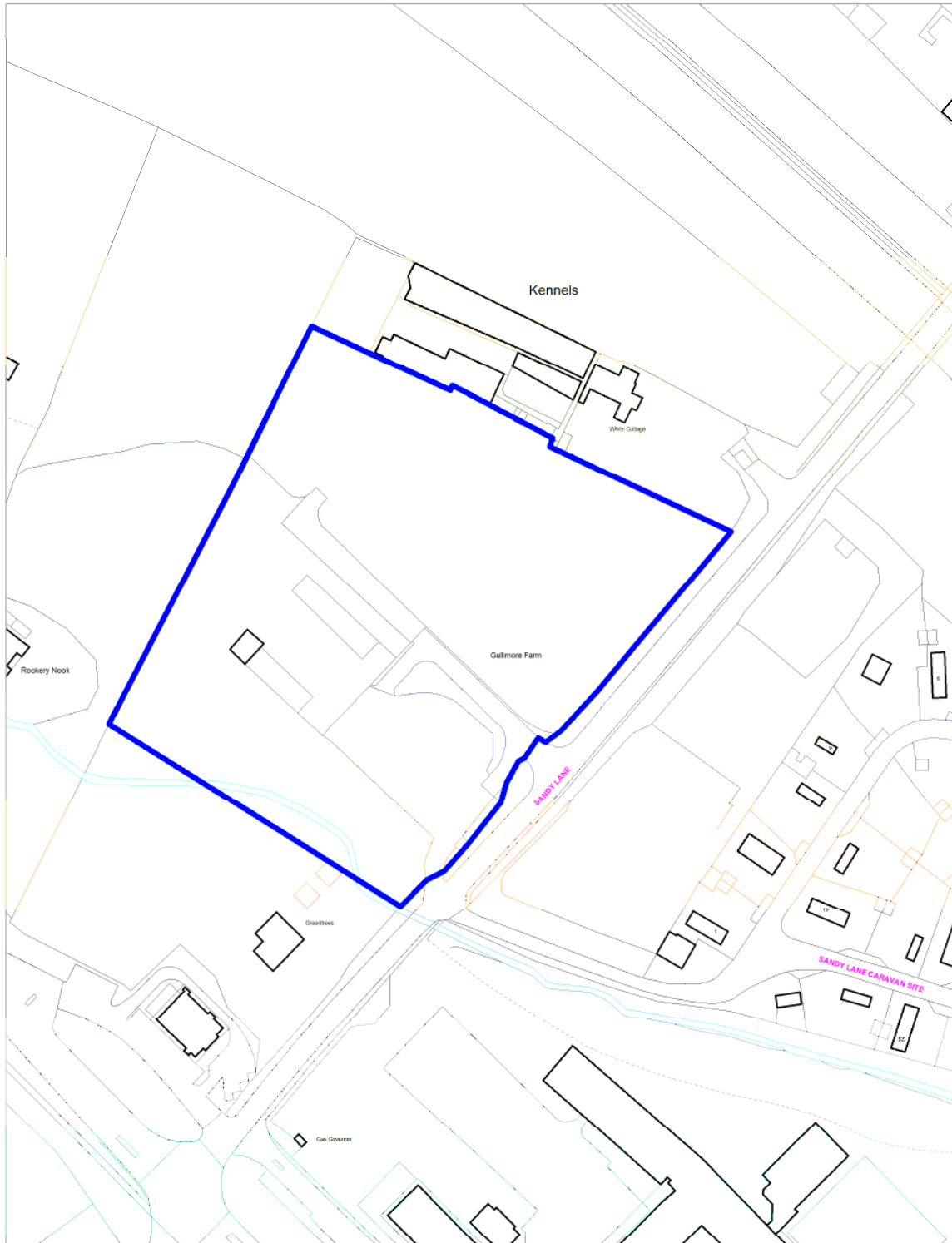


Crown copyright and may lead to prosecution or civil proceedings.
Hertsmere Borough Council. Licence No:100017428



Scale 1:1000

Existing Authorised Gypsy & Traveller Sites
Policy SADM 4: GT2 Gullimore Farm, Sandy Lane, Bushey

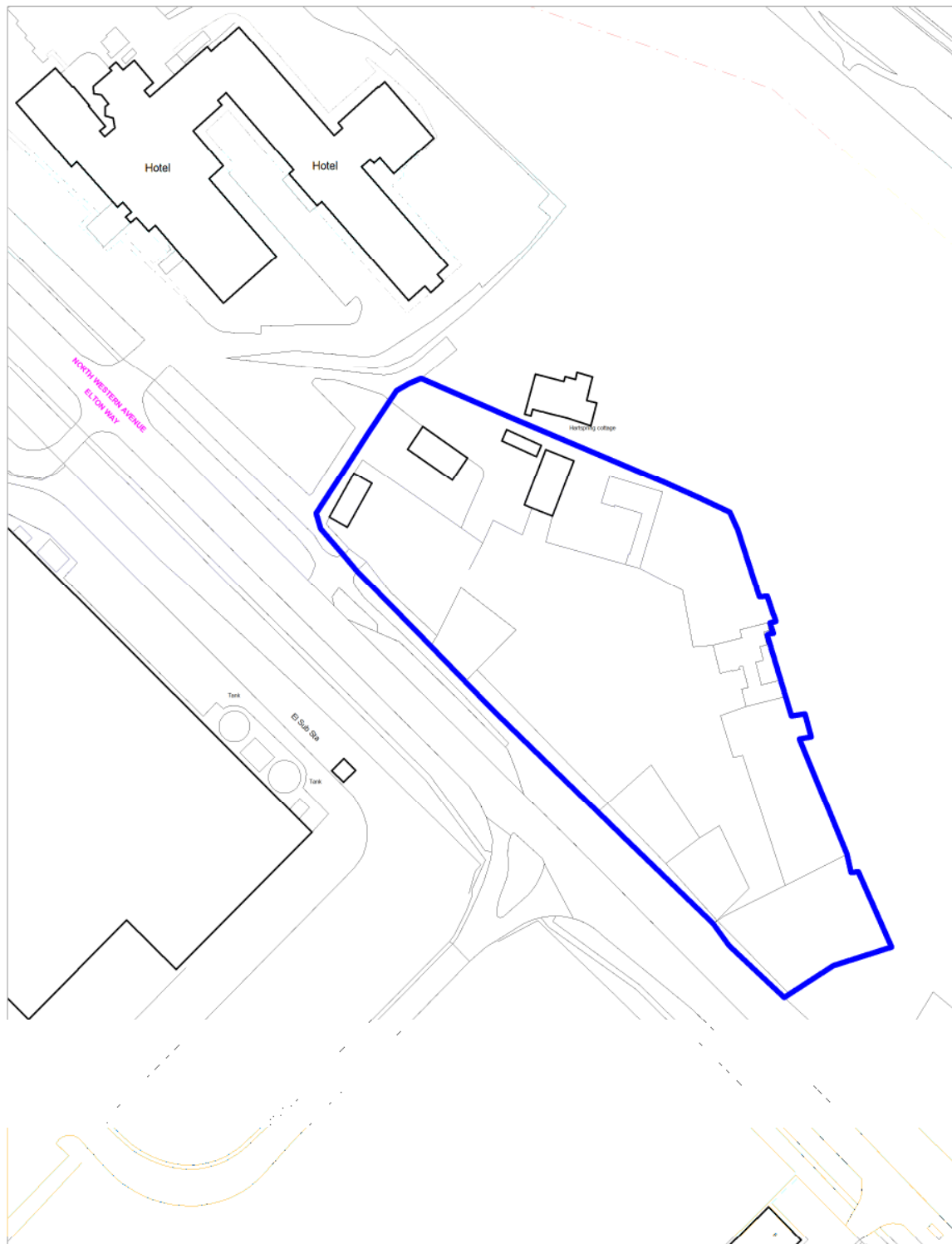


Crown copyright and may lead to prosecution or civil proceedings.
Hertsmere Borough Council. Licence No:100017428



Scale 1:1000

Existing Authorised Gypsy & Traveller Sites
Policy SADM 4: GT3 Chapmans Yard, Elton Way, Bushey

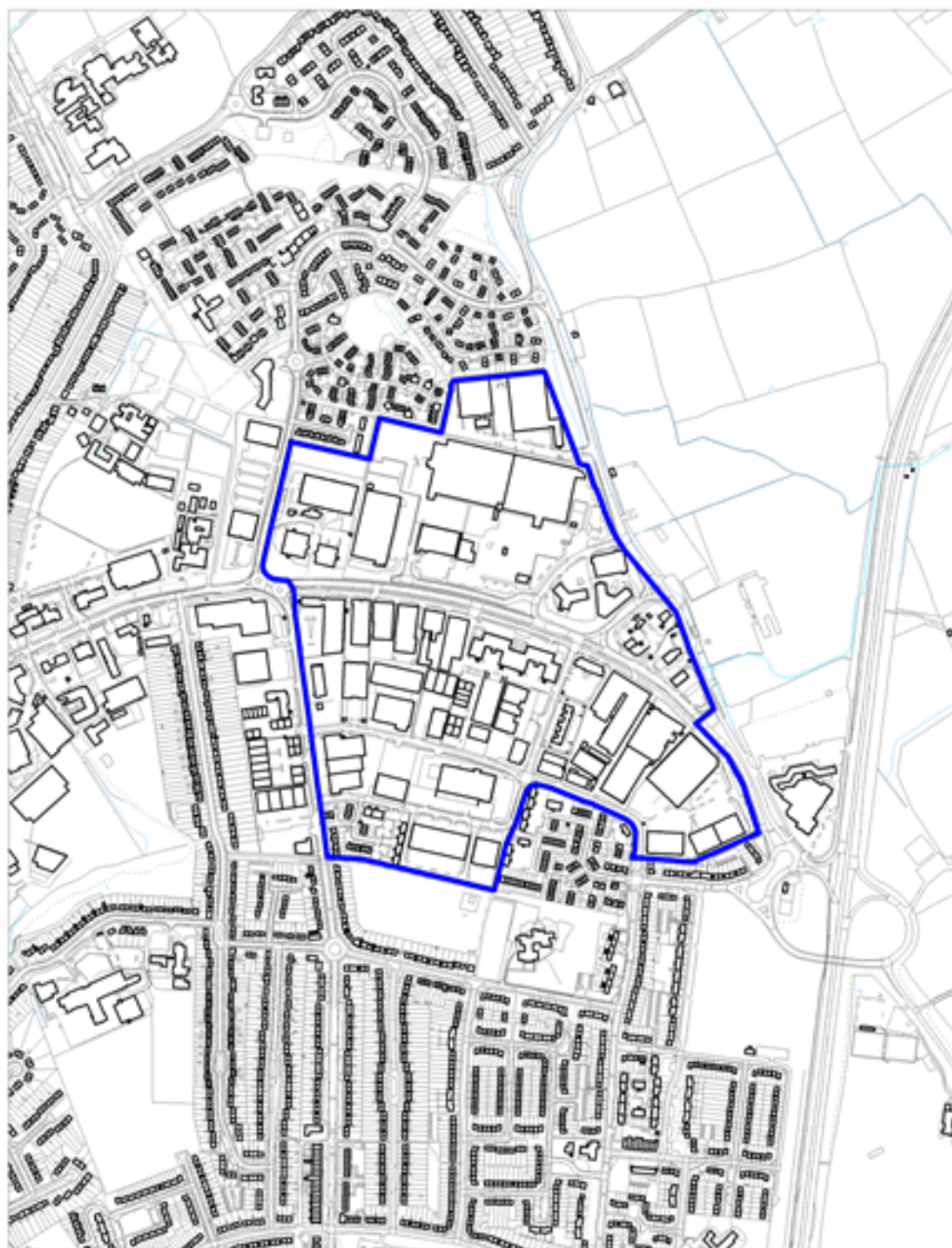


Crown copyright and may lead to prosecution or civil proceedings.
Hertsmere Borough Council. Licence No:100017428



Scale 1:1000

Employment Areas
Policy SADM 5: Elstree Way, Borehamwood



Crown copyright and may lead to prosecution or civil proceedings.
Hertsmere Borough Council. Licence No:100017428



Scale 1:5000

Employment Areas
Policy SADM 5: Stirling Way, Borehamwood

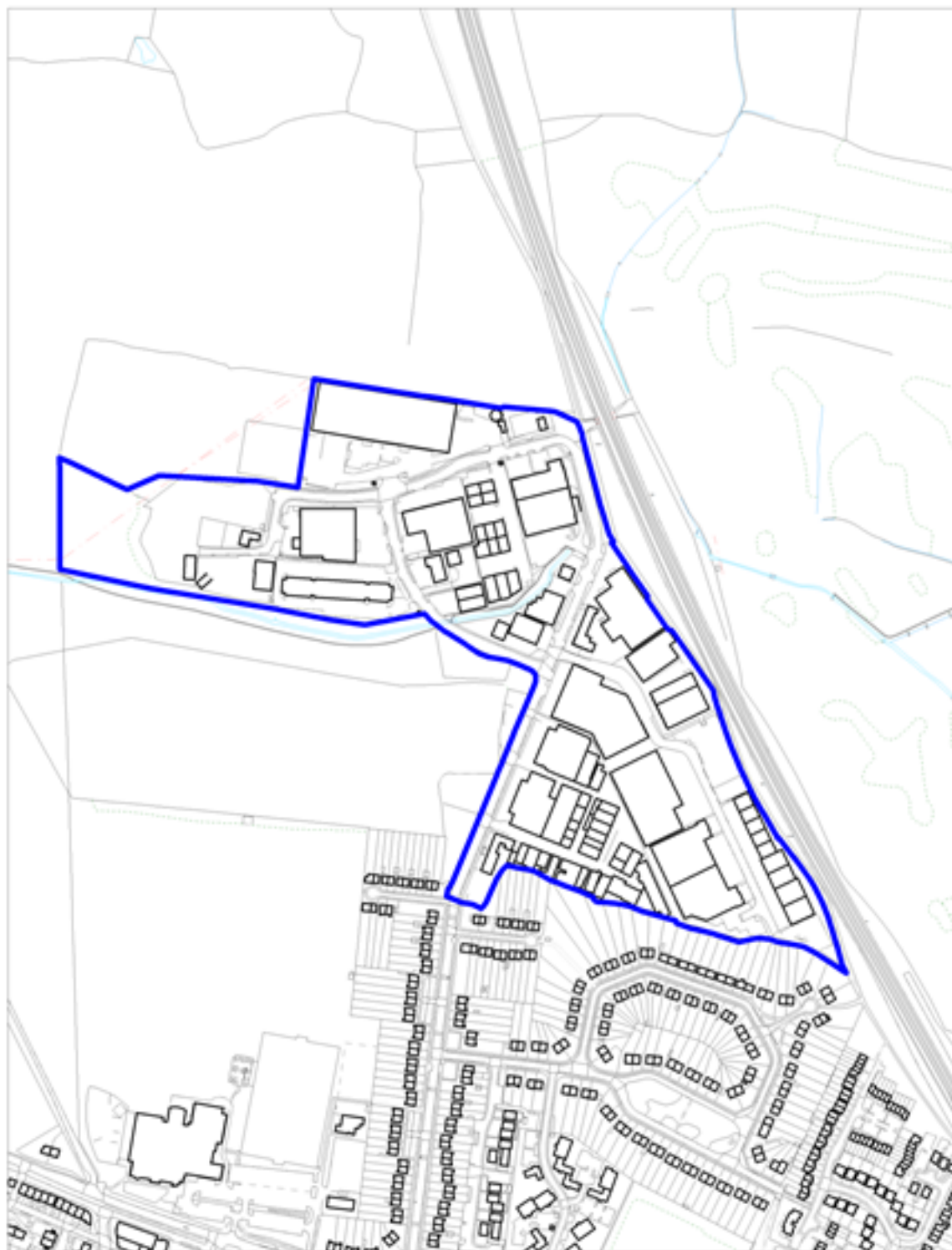


Crown copyright and may lead to prosecution or civil proceedings.
Hertsmere Borough Council. Licence No:100017428



Scale 1:1500

Employment Areas
Policy SADM 5: Cranborne Road, Potters Bar



Crown copyright and may lead to prosecution or civil proceedings.
Hertsmere Borough Council. Licence No:100017428



Scale 1:3000

Employment Areas
Policy SADM 5: Station Close, Potters Bar

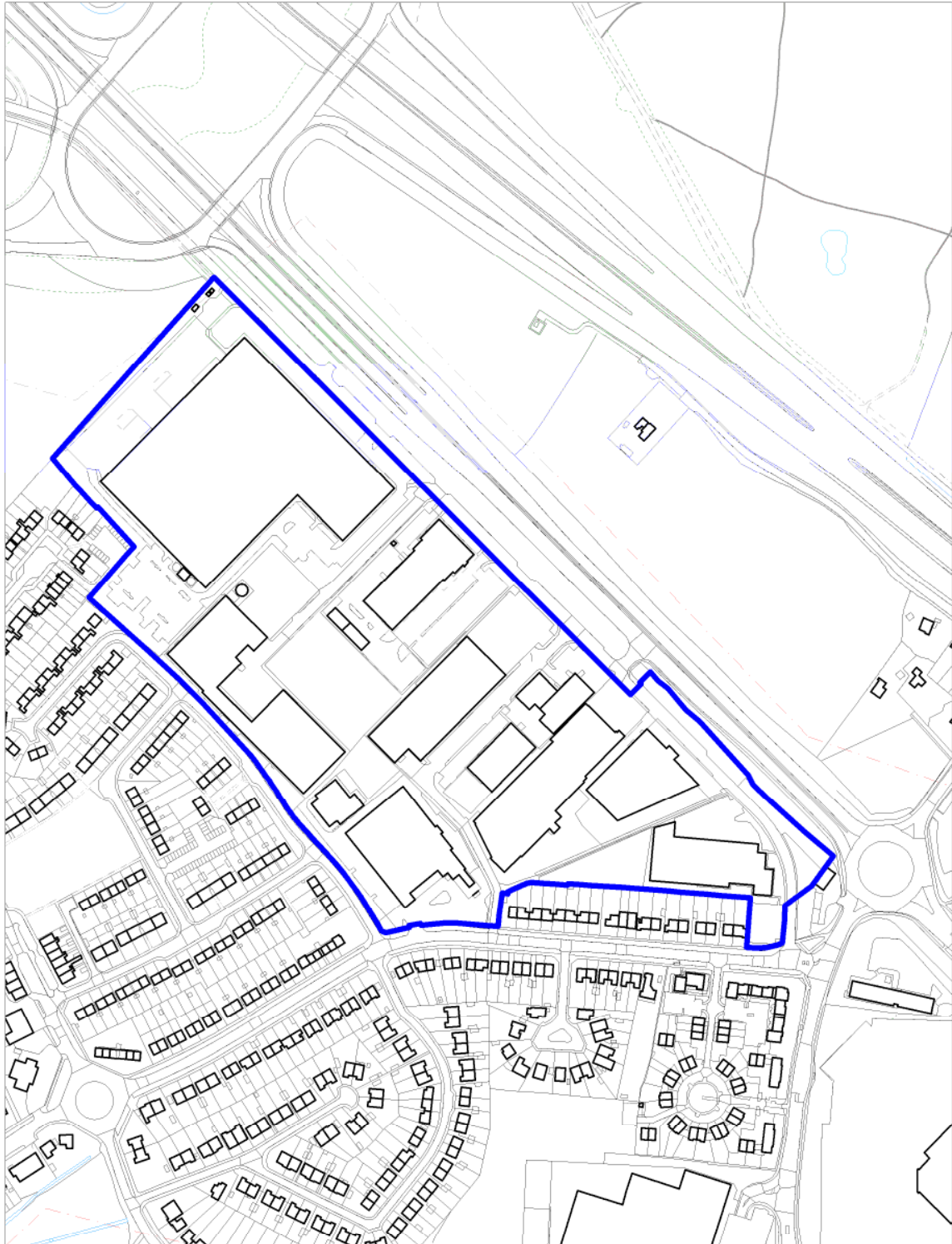


Crown copyright and may lead to prosecution or civil proceedings.
Hertsmere Borough Council. Licence No:100017428



Scale 1:1000

Employment Areas
Policy SADM 5: Otterspool Way, Bushey

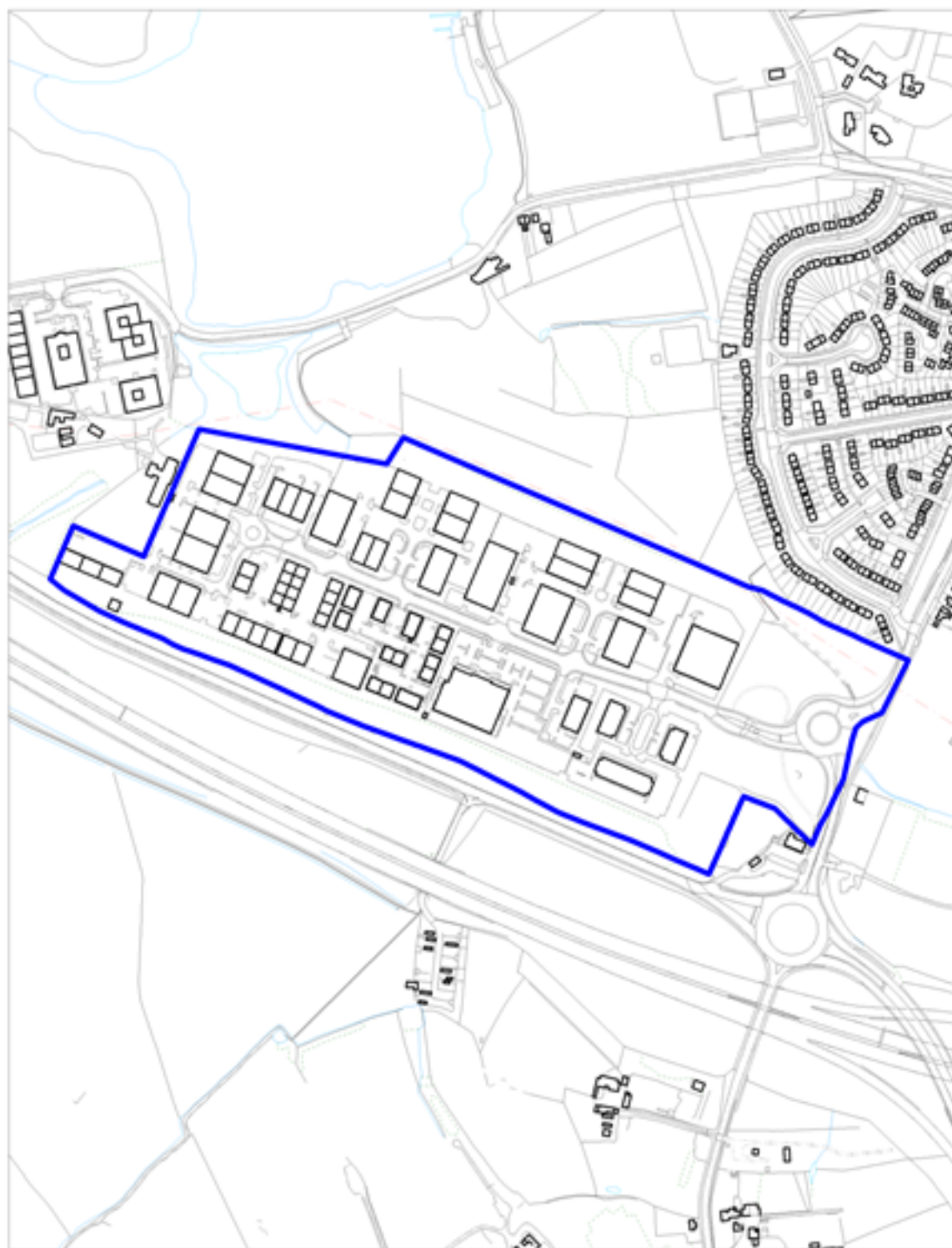


Crown copyright and may lead to prosecution or civil proceedings.
Hertsmere Borough Council. Licence No:100017428



Scale 1:2500

Key Employment Sites
Policy SADM 6: Centennial Park, Elstree

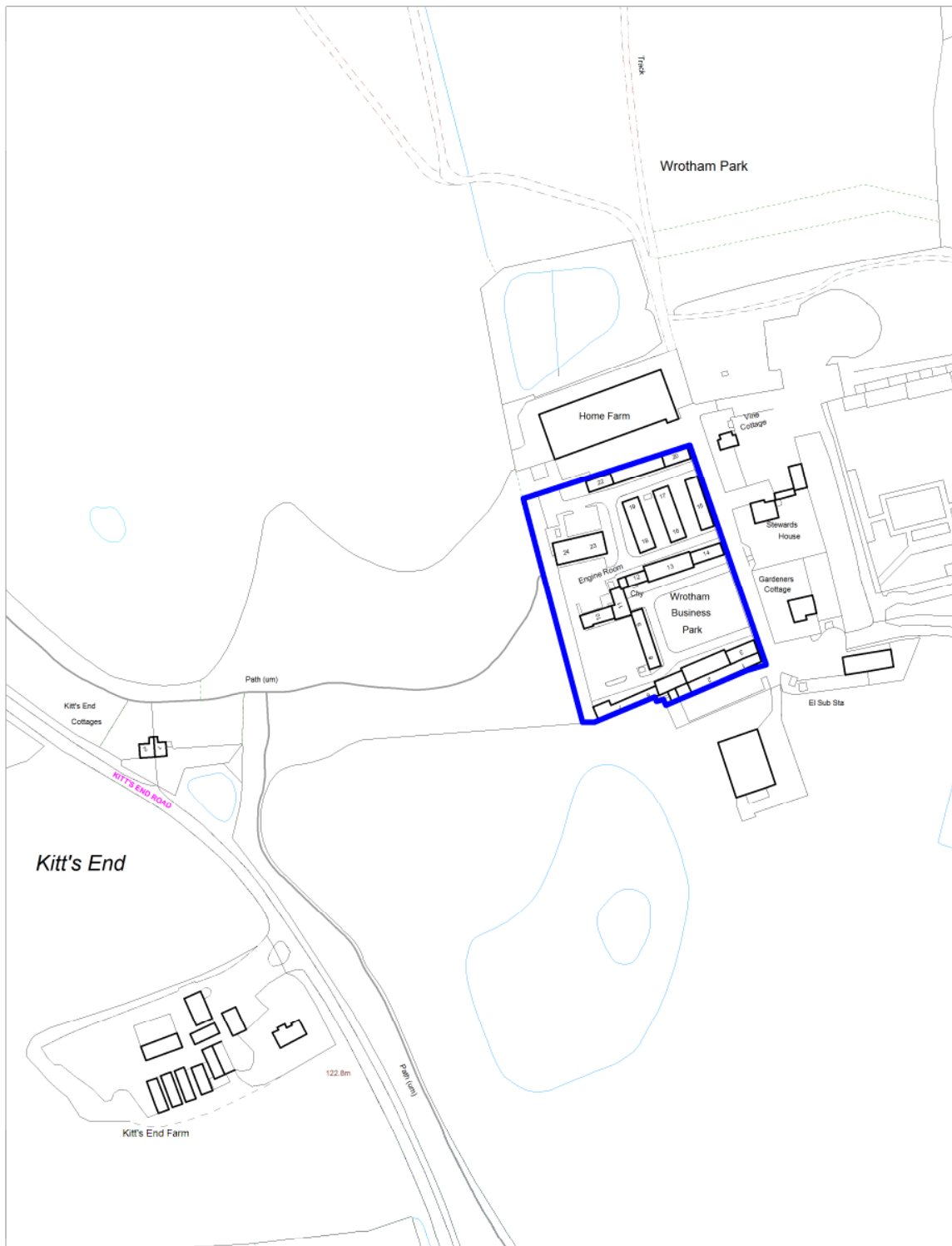


Crown copyright and may lead to prosecution or civil proceedings.
Hertsmere Borough Council. Licence No:100017428



Scale 1:3500

Locally Significant Employment Sites
Policy SADM 7: Wrotham Business Park, Potters Bar

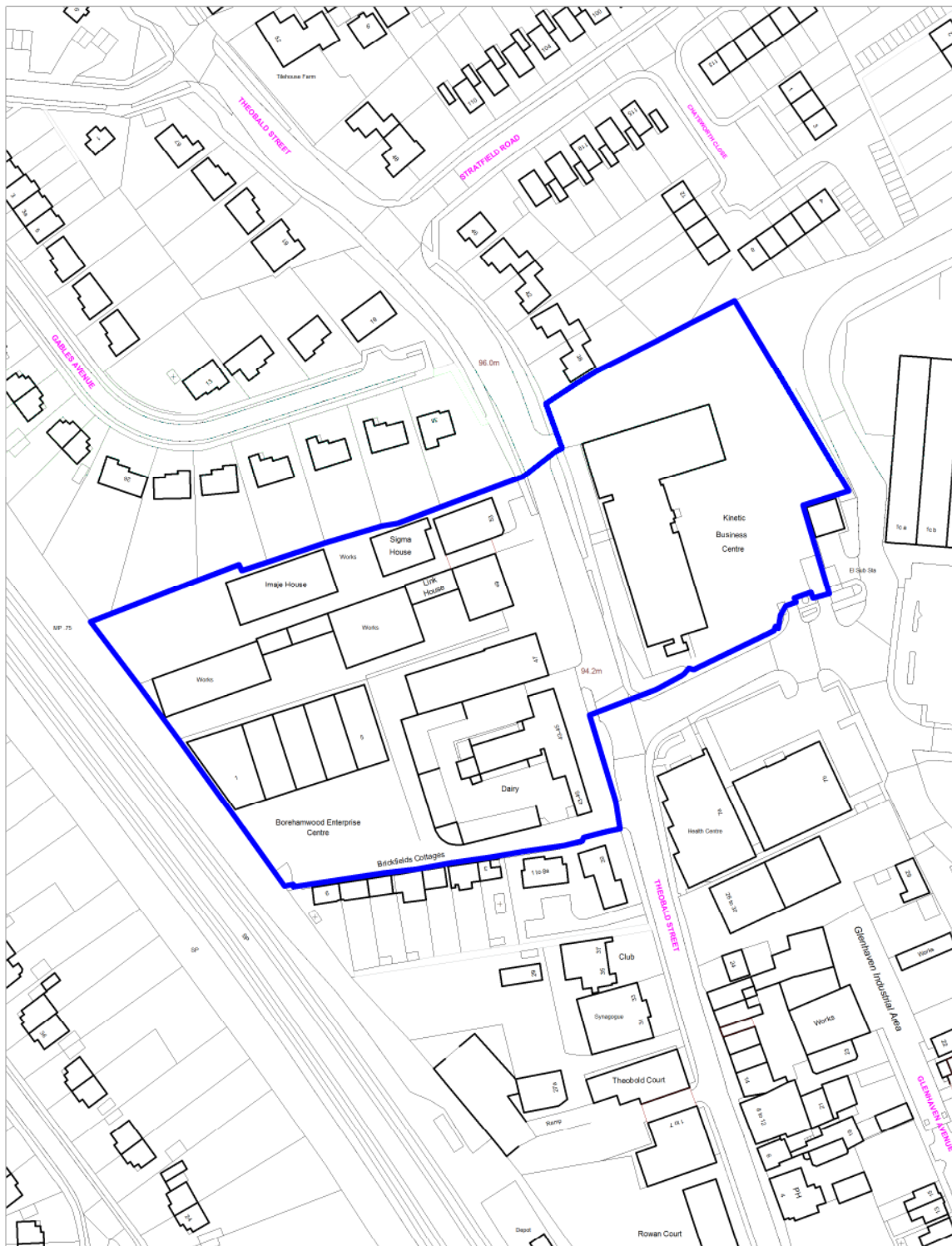


Crown copyright and may lead to prosecution or civil proceedings.
Hertsmere Borough Council. Licence No:100017428



Scale 1:1500

Locally Significant Employment Sites
Policy SADM 7: Borehamwood Enterprise Centre & adjoining sites



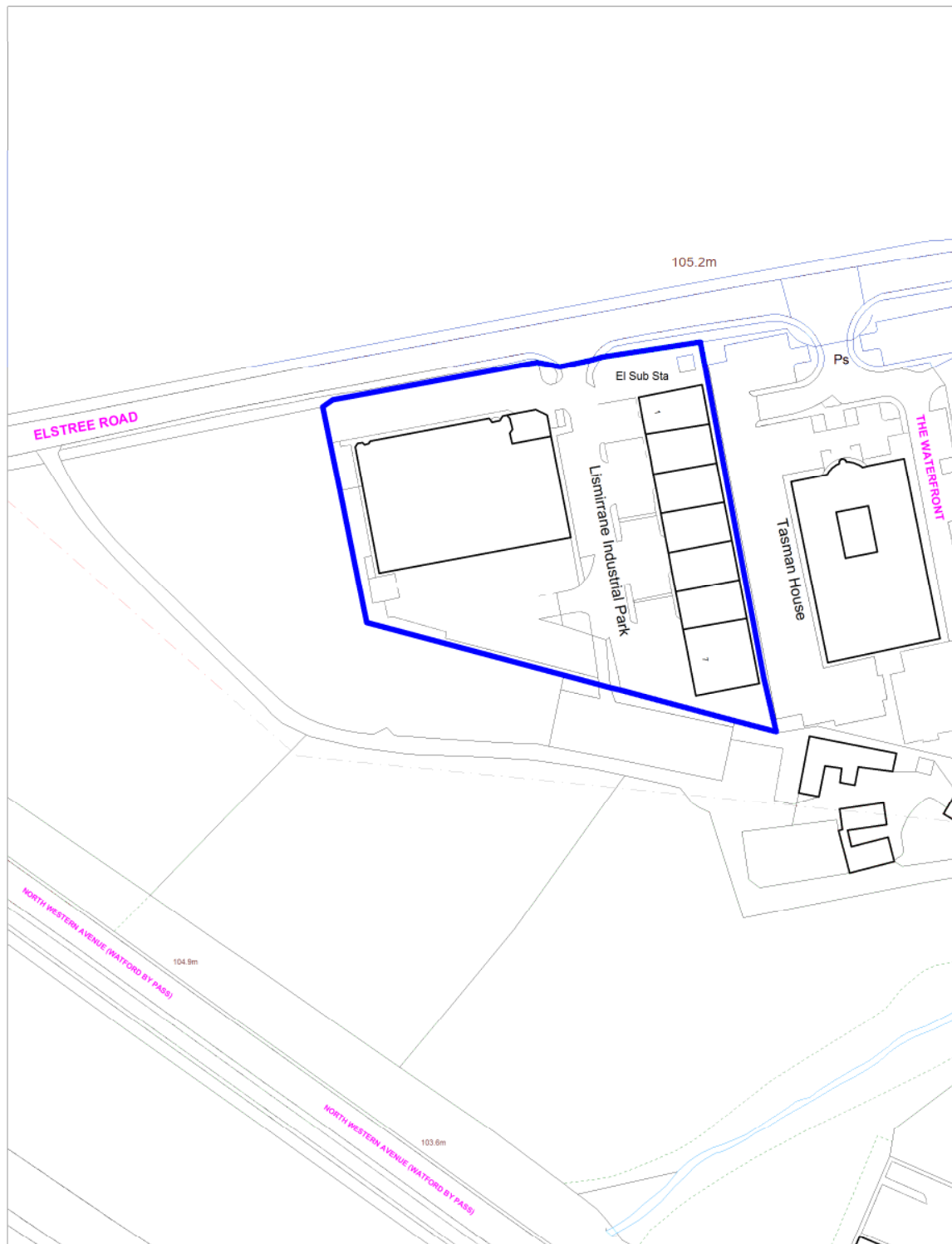
Crown copyright and may lead to prosecution or civil proceedings.
Hertsmere Borough Council. Licence No:100017428



Scale 1:1000

36

Locally Significant Employment Sites
Policy SADM 7: Lismirrane Industrial Park, Elstree

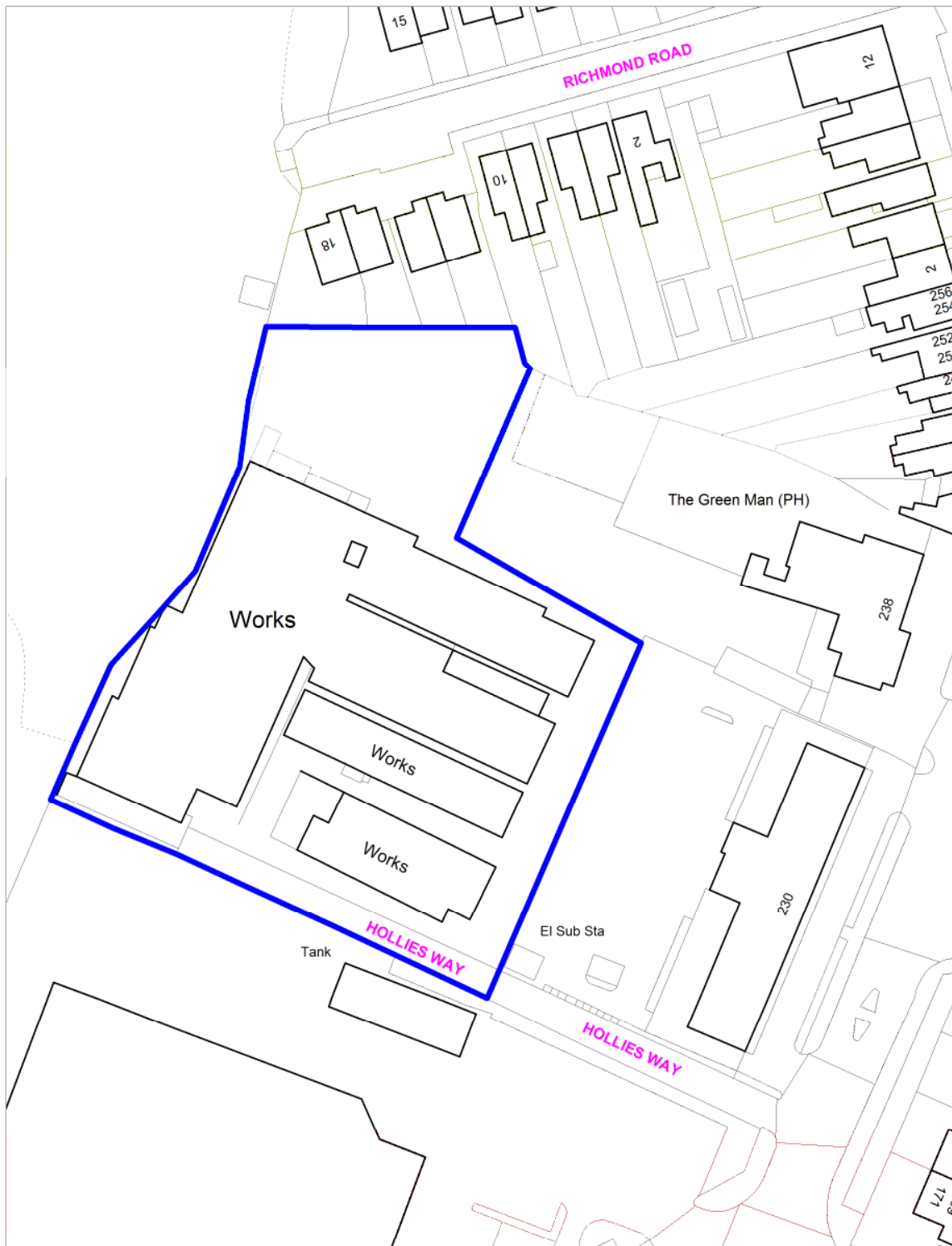


Crown copyright and may lead to prosecution or civil proceedings.
Hertsmere Borough Council. Licence No:100017428



Scale 1:1000

Locally Significant Employment Sites
Policy SADM 7: Hollies Way Business Park, Potters Bar

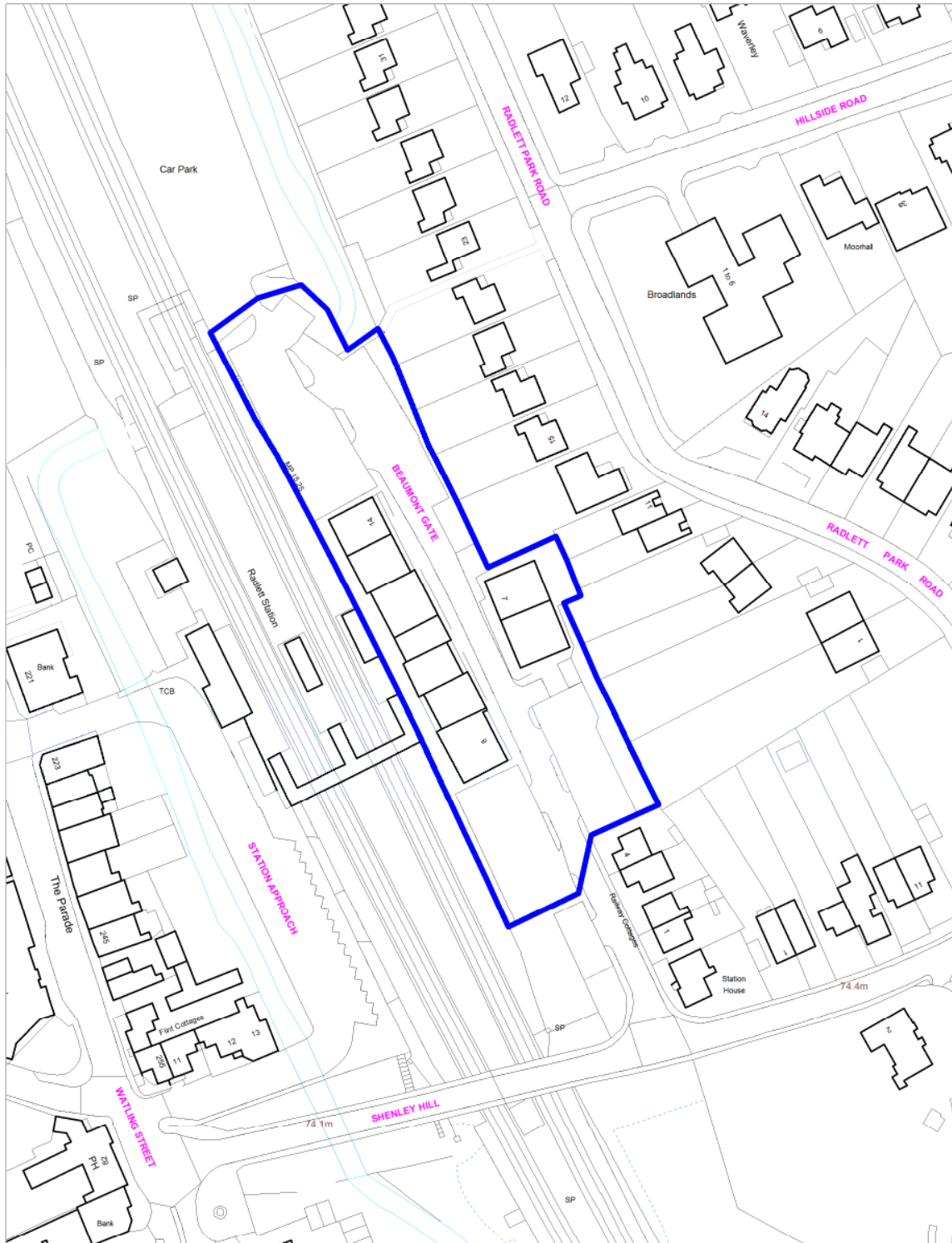


Crown copyright and may lead to prosecution or civil proceedings.
Hertsmere Borough Council. Licence No:100017428



Scale 1:500

Locally Significant Employment Sites Policy SADM 7: Beaumont Gate

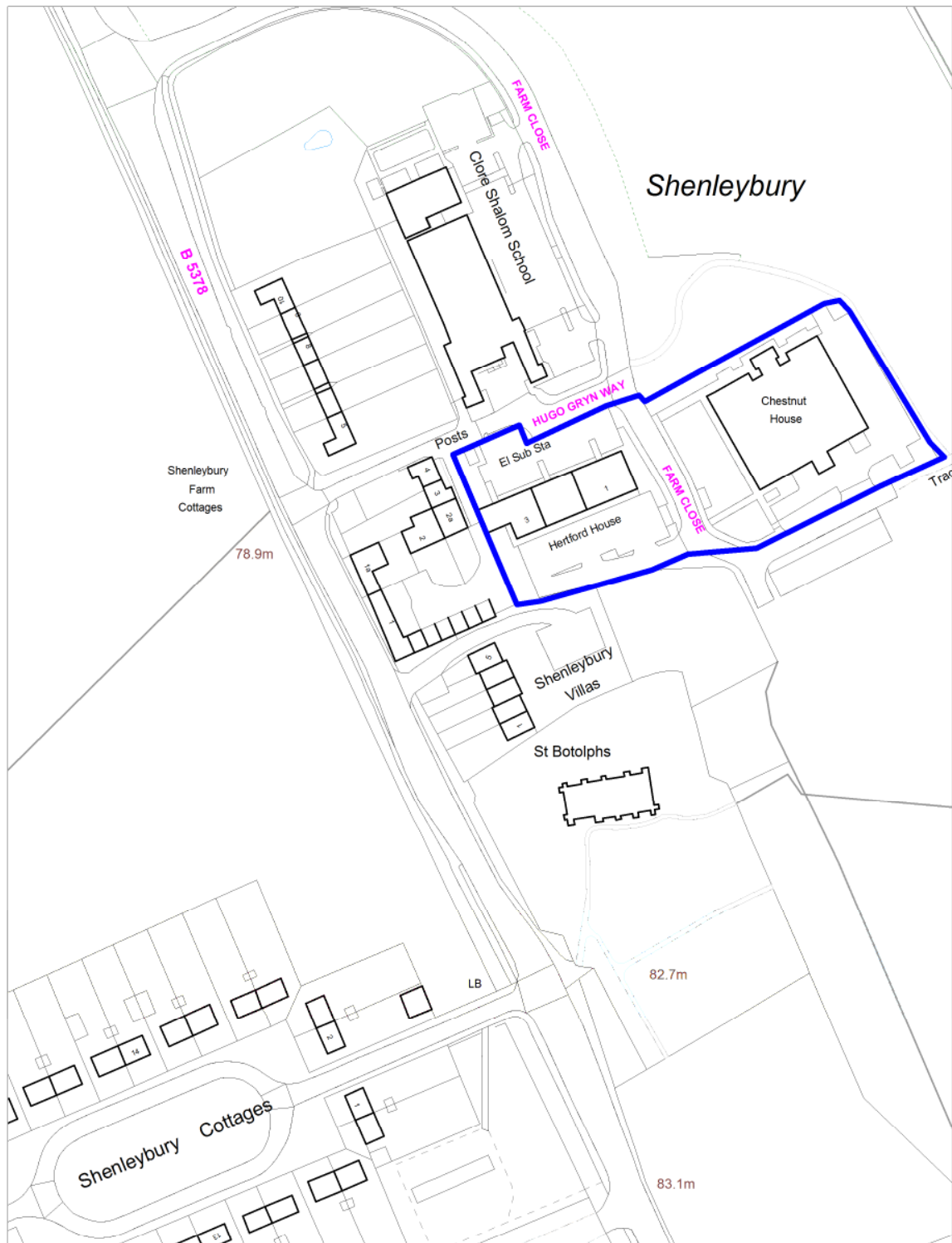


Crown copyright and may lead to prosecution or civil proceedings.
Hertsmere Borough Council. Licence No:100017428



Scale 1:750

Locally Significant Employment Sites
Policy SADM 7: Farm Close sites, Shenley



Crown copyright and may lead to prosecution or civil proceedings.
Hertsmere Borough Council. Licence No:100017428



Scale 1:1000

Safeguarded Land for Employment
Policy SADM 8: Land adjacent to the Cranborne Road Employment Area

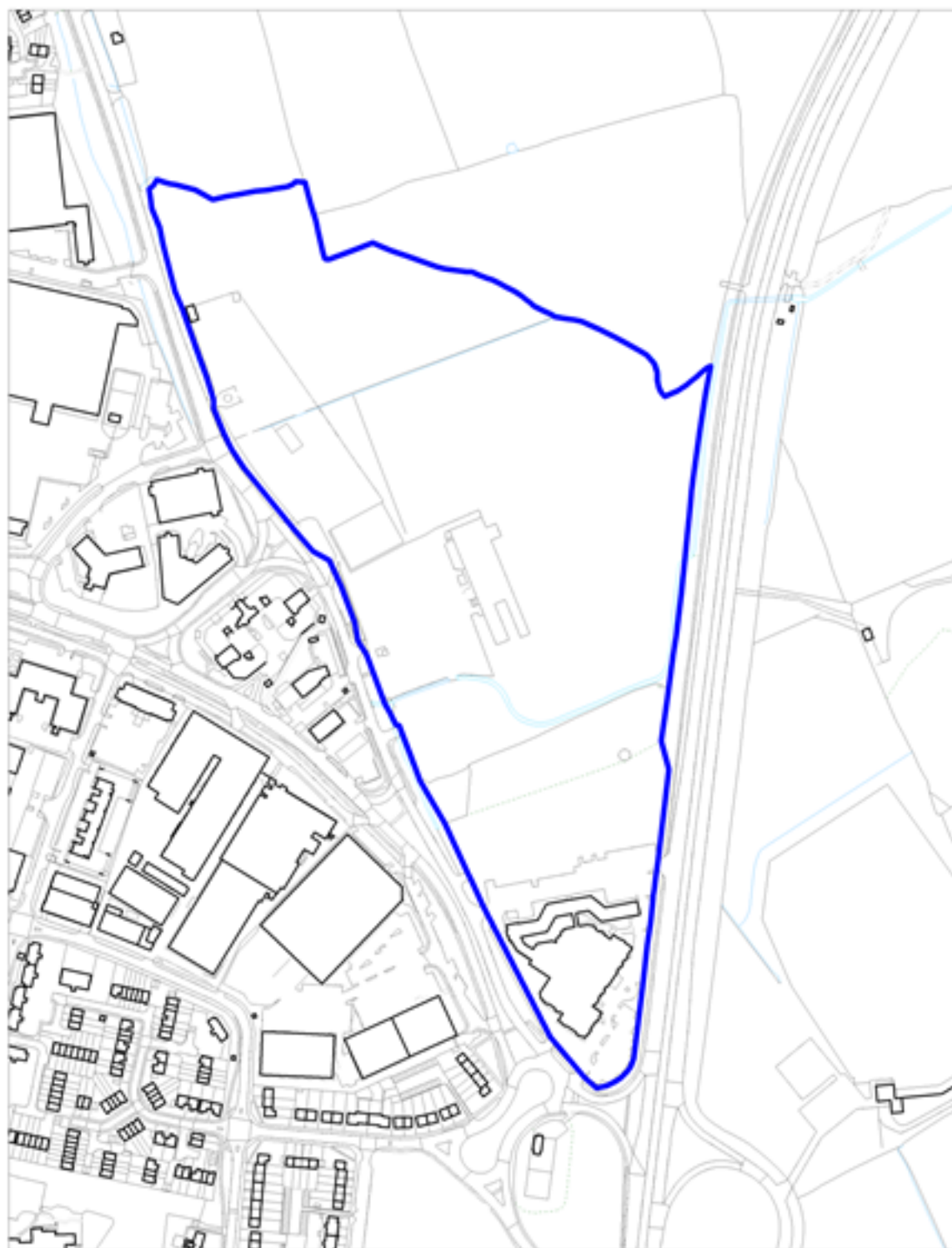


Crown copyright and may lead to prosecution or civil proceedings.
Hertsmere Borough Council. Licence No.100017428



Scale 1:1000

Safeguarded Land for Employment
Policy SADM 8: Land on Rowley Lane

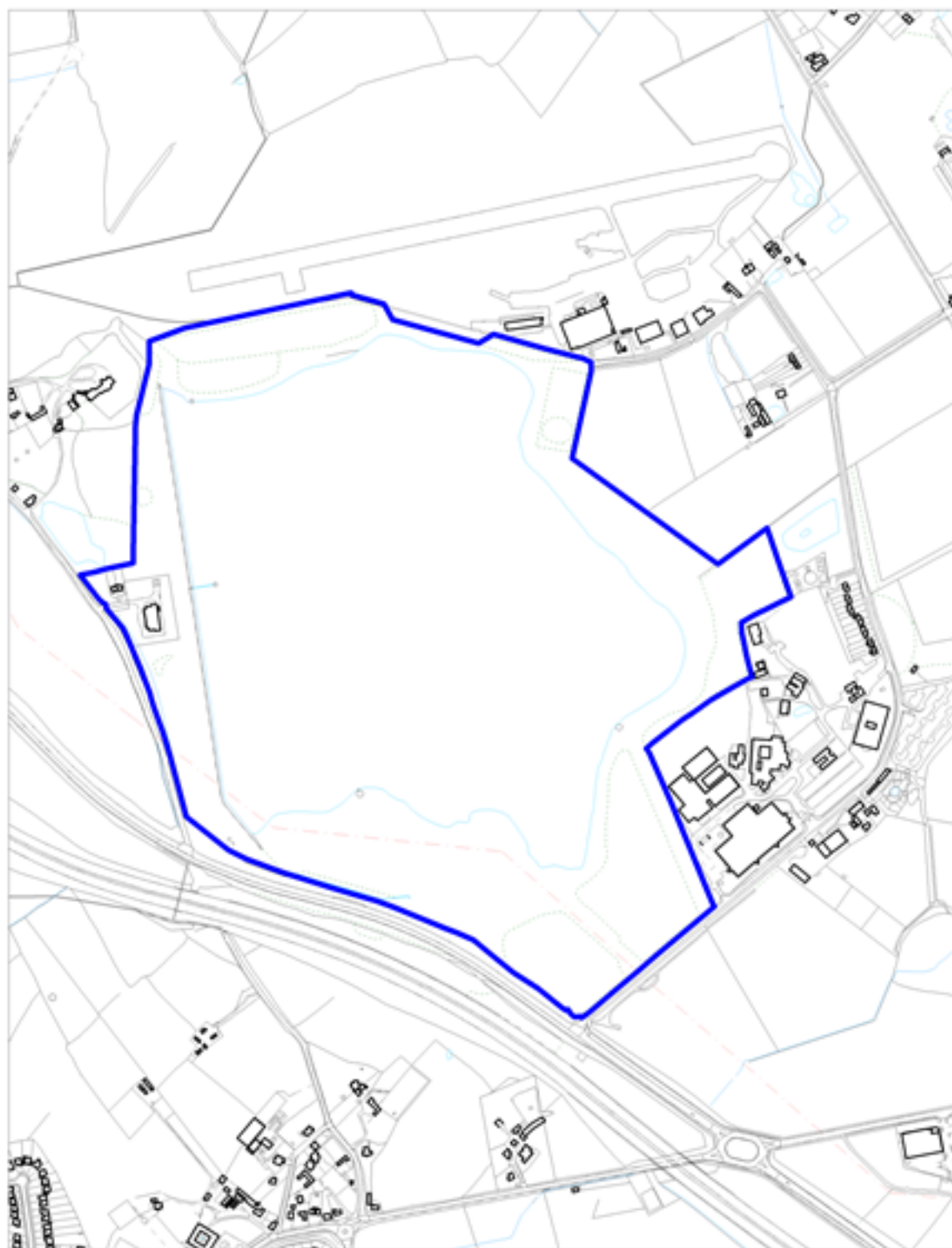


Crown copyright and may lead to prosecution or civil proceedings.
Hertsmere Borough Council. Licence No:100017428



Scale 1:2500

Local Nature Reserves
Policy SADM 9: Hillfield Park Reservoir, Aldenham



Crown copyright and may lead to prosecution or civil proceedings.
Hertsmere Borough Council. Licence No:100017428



Scale 1:5000

Local Nature Reserves
Policy SADM 9: Furzefield Wood, Potters Bar

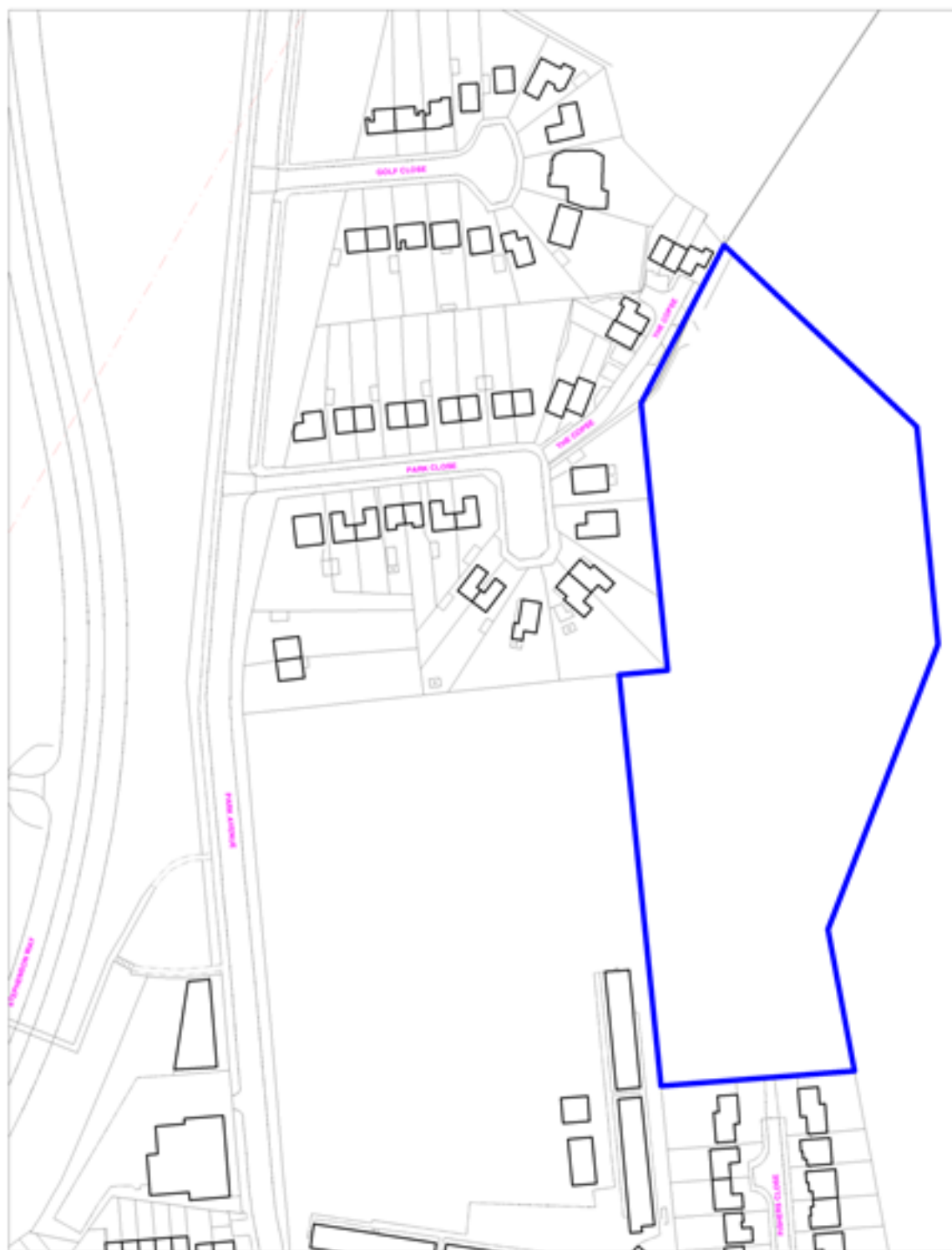


Crown copyright and may lead to prosecution or civil proceedings.
Hertsmere Borough Council. Licence No:100017428



Scale 1:1750

Local Nature Reserves
Policy SADM 9: Fishers Field, Bushey

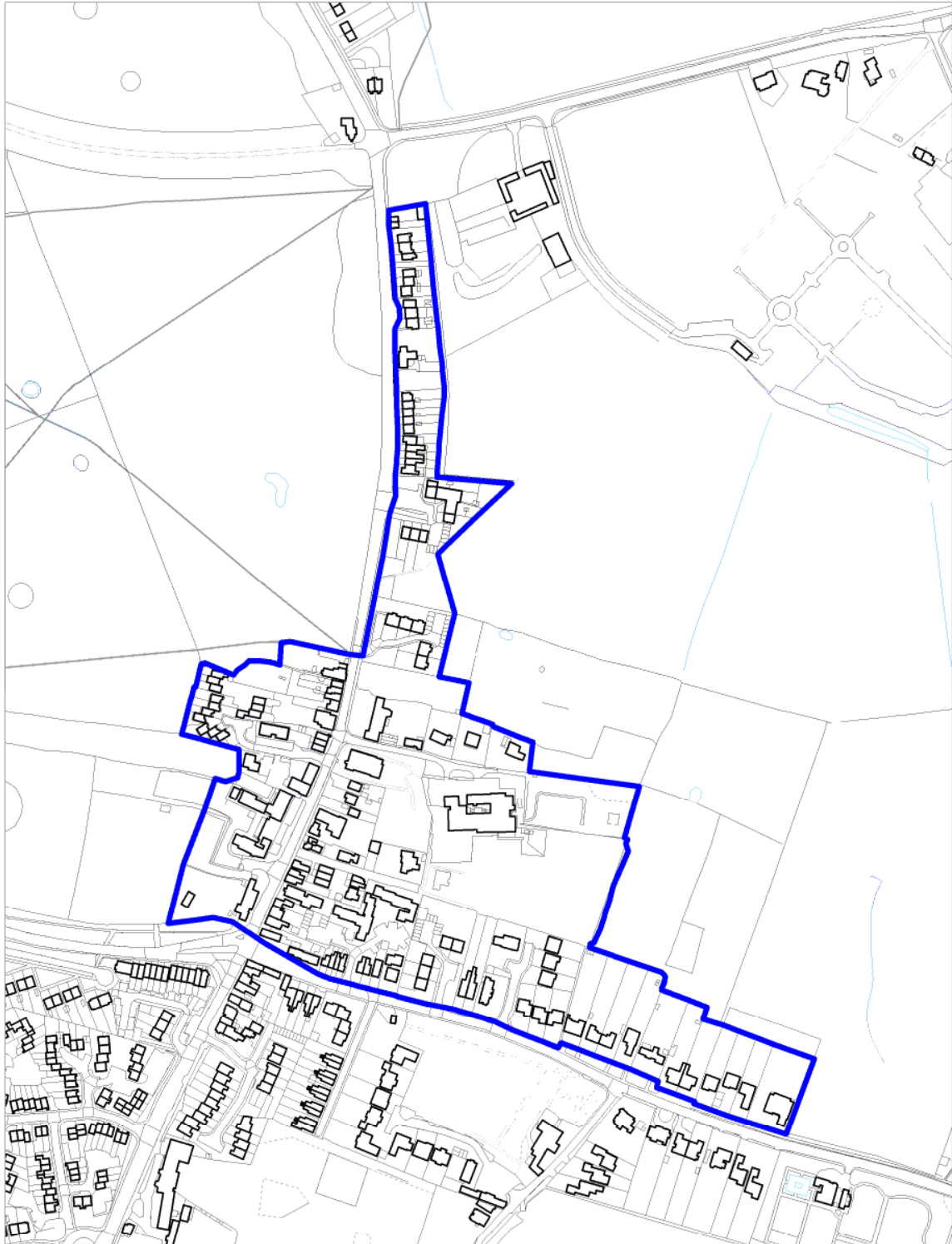


Crown copyright and may lead to prosecution or civil proceedings.
Hertsmere Borough Council. Licence No:100017428



Scale 1:1000

Village Envelopes
Policy SADM 20: Elstree

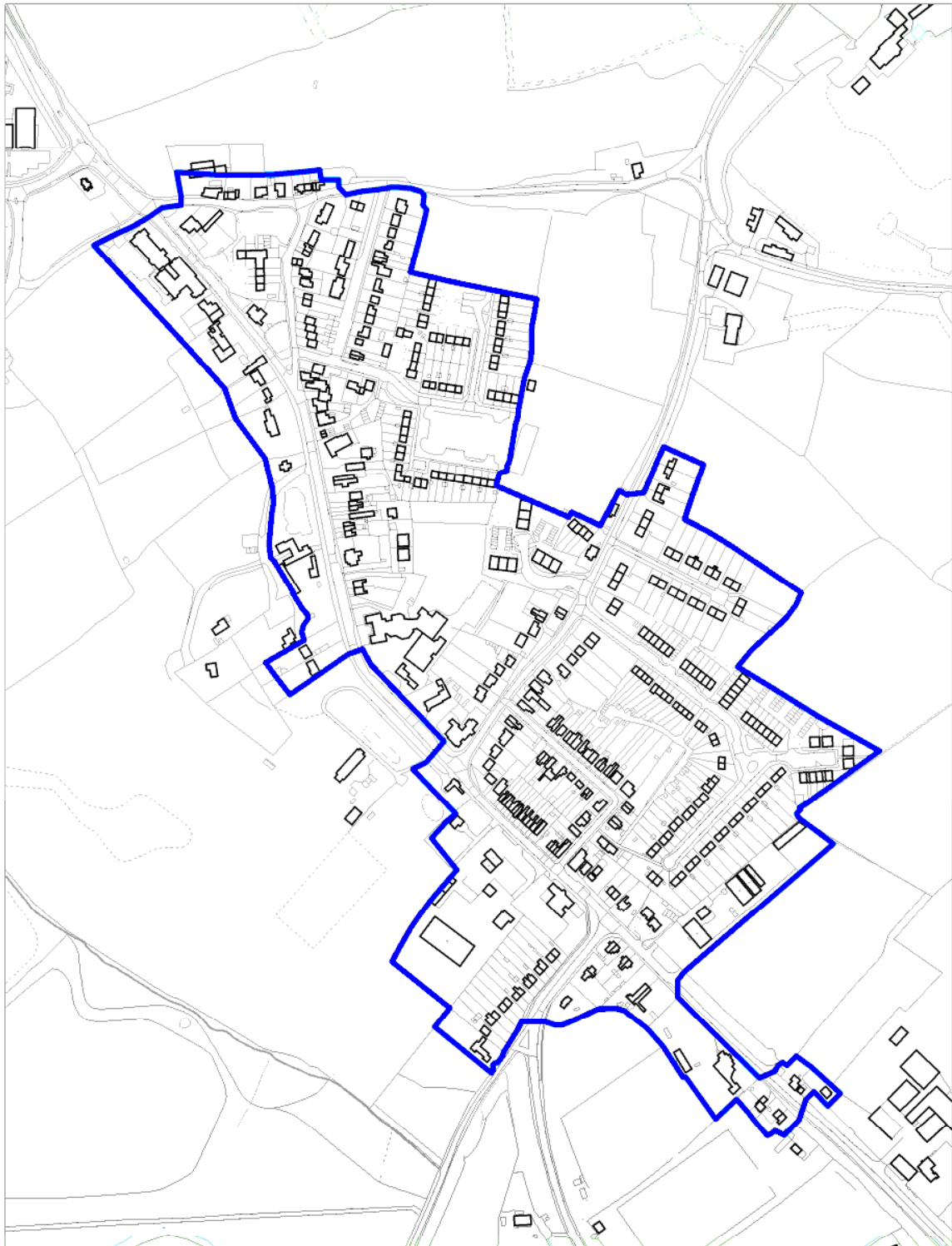


Crown copyright and may lead to prosecution or civil proceedings.
Hertsmere Borough Council. Licence No:100017428



Scale 1:2500

Village Envelopes
Policy SADM 20: Shenley

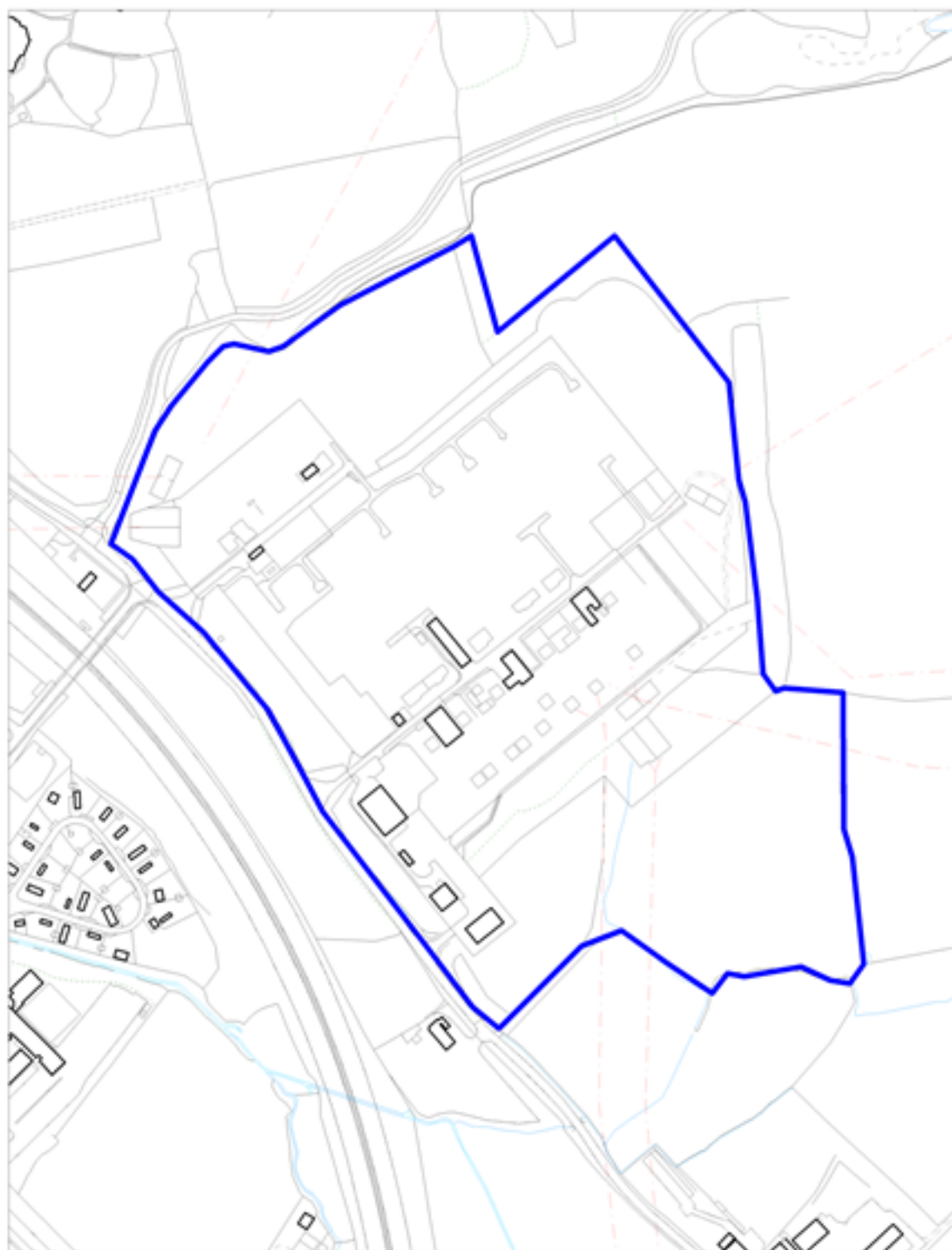


Crown copyright and may lead to prosecution or civil proceedings.
Hertsmere Borough Council. Licence No:100017428



Scale 1:3000

Key Green Belt Sites
Policy SADM 21: Electricity Transforming Station, Elstree

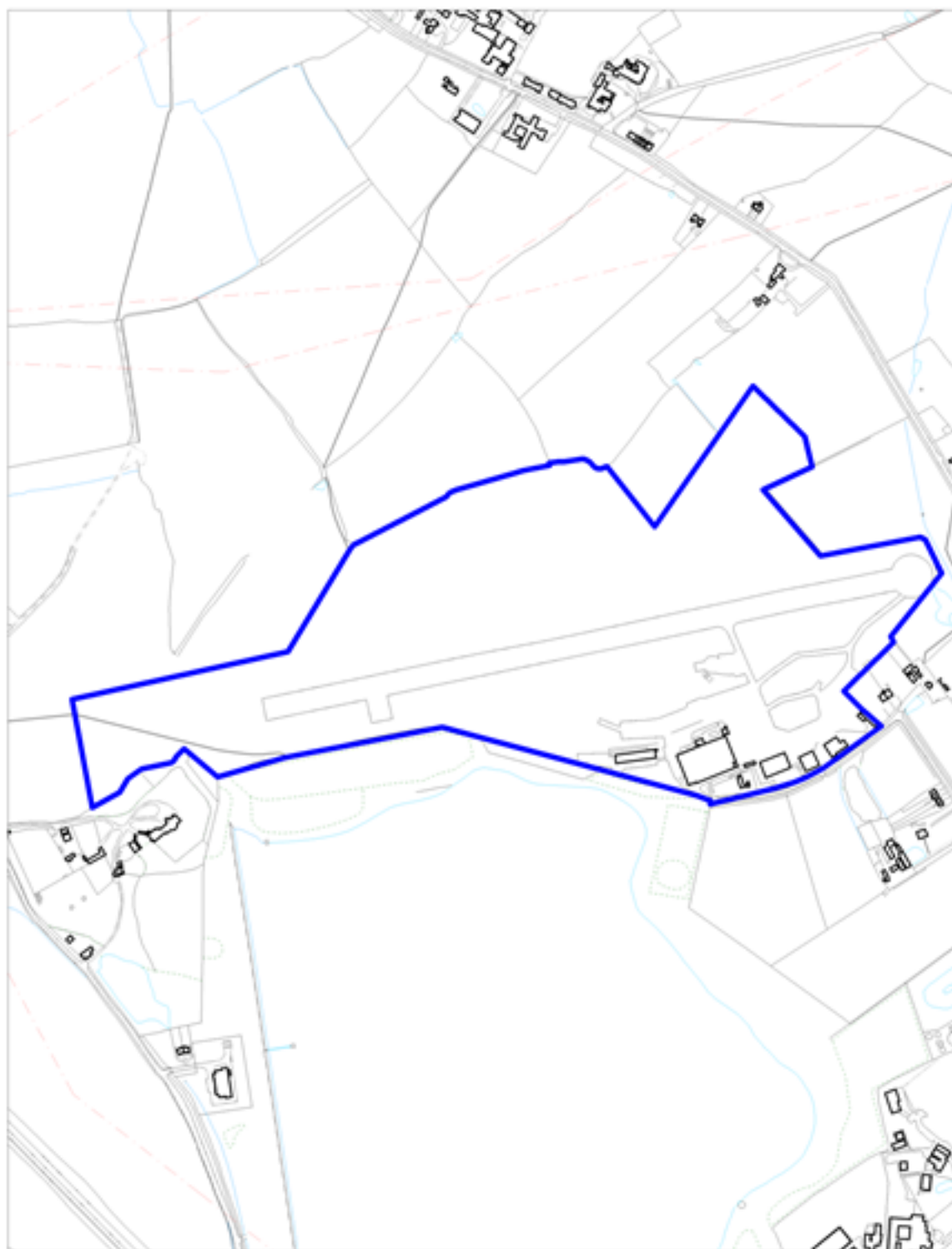


Crown copyright and may lead to prosecution or civil proceedings.
Hertsmere Borough Council. Licence No:100017428



Scale 1:4500

Key Green Belt Sites
Policy SADM 21: Elstree Aerodrome, Elstree

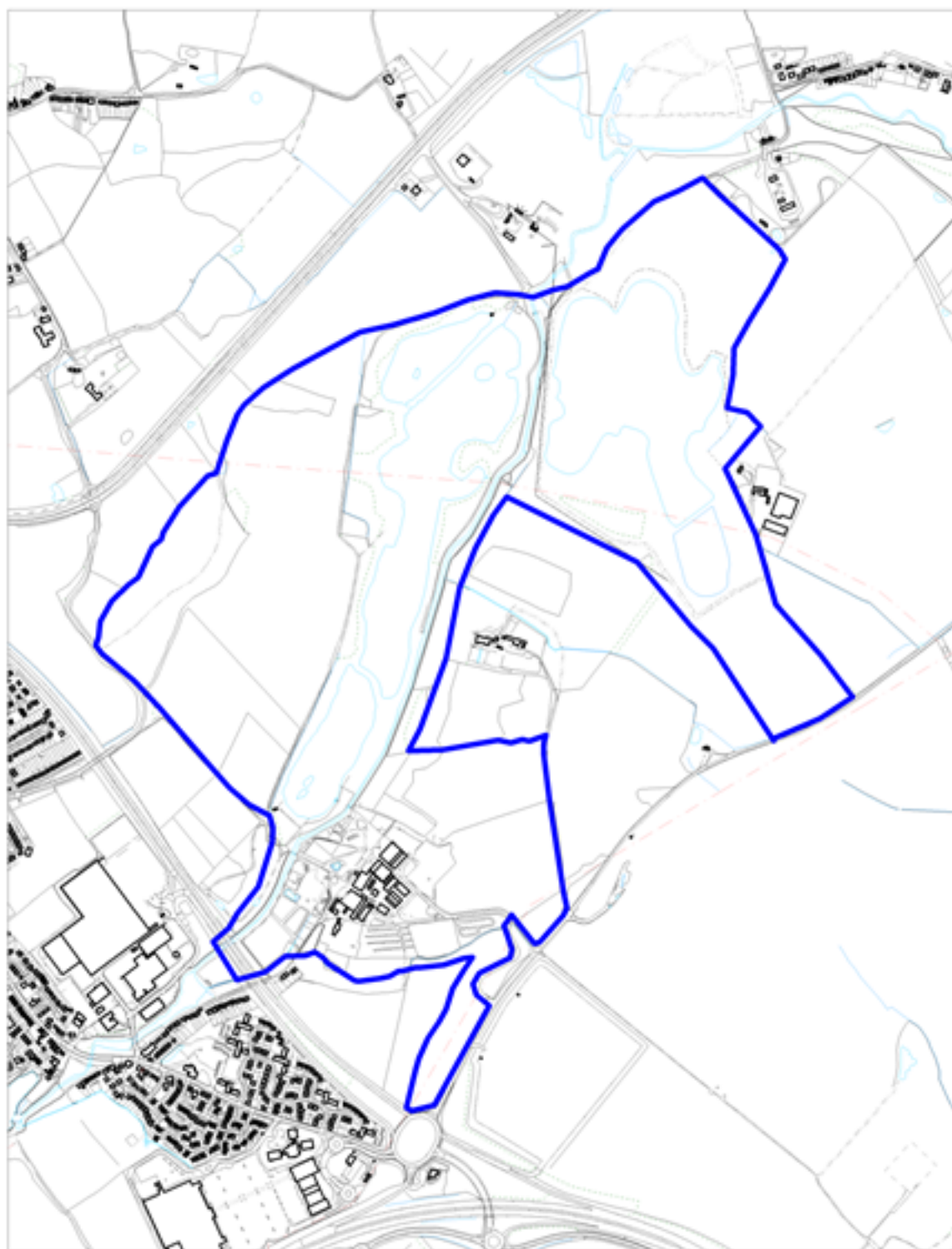


Crown copyright and may lead to prosecution or civil proceedings.
Hertsmere Borough Council. Licence No:100017428



Scale 1:4500

Key Green Belt Sites
Policy SADM 21: Willows Farm, London Colney

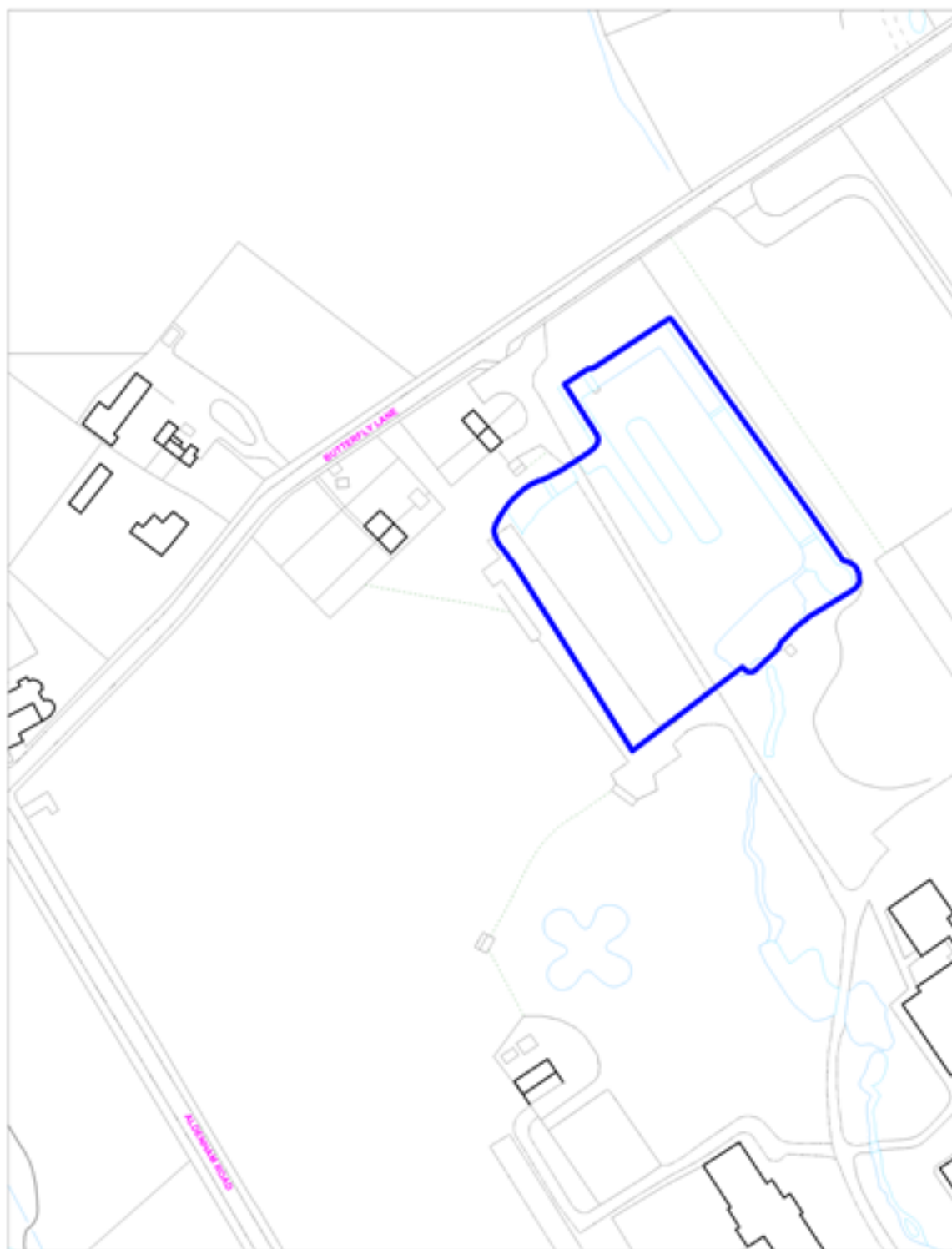


Crown copyright and may lead to prosecution or civil proceedings.
Hertsmere Borough Council. Licence No:100017428



Scale 1:7500

Scheduled Ancient Monuments
Policy SADM 26: Haberdasher's Aske School, Elstree & Borehamwood

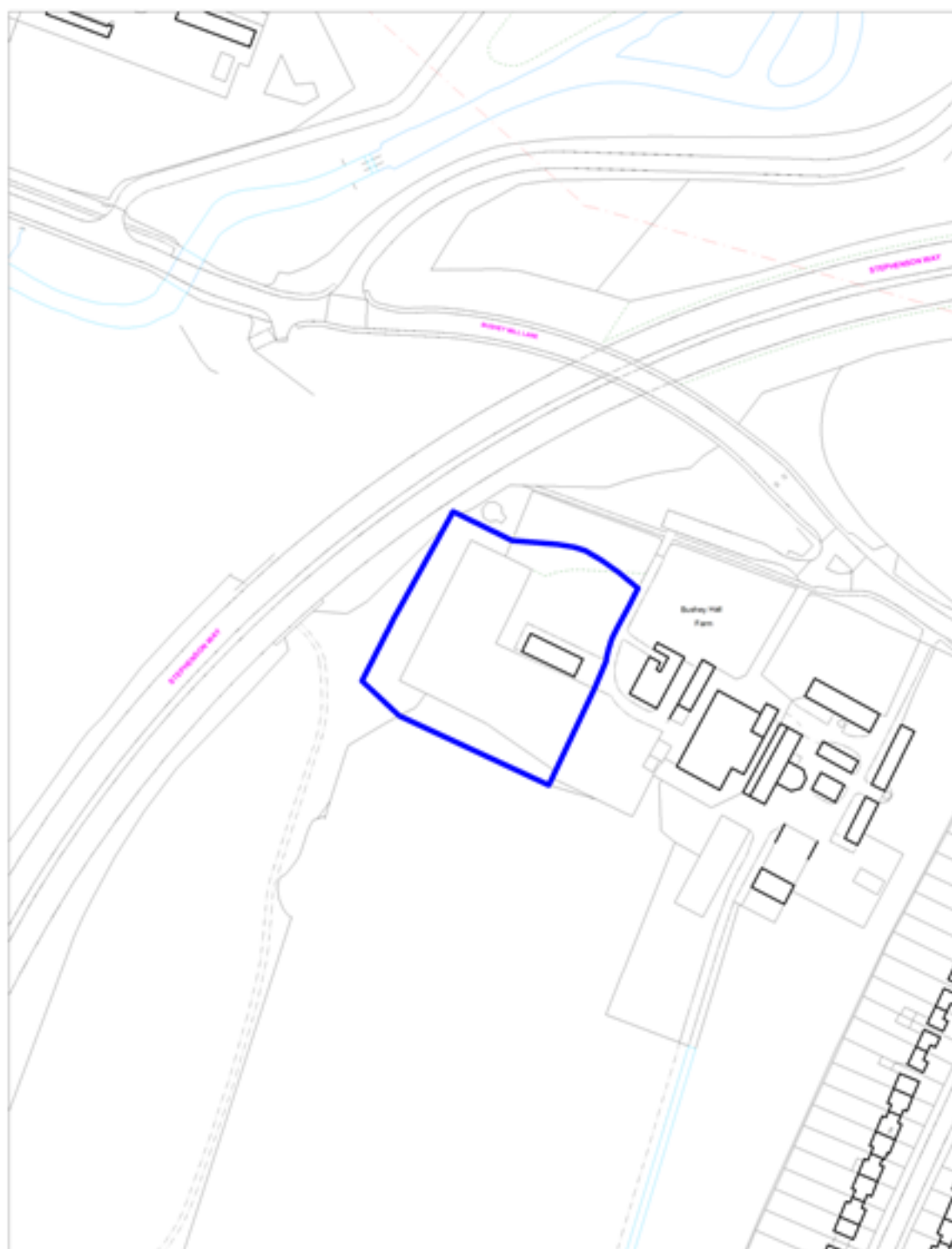


Crown copyright and may lead to prosecution or civil proceedings.
Hertsmere Borough Council. Licence No:100017428



Scale 1:1250

Scheduled Ancient Monuments
Policy SADM 26 : Bushey Hall Farm, Bushey

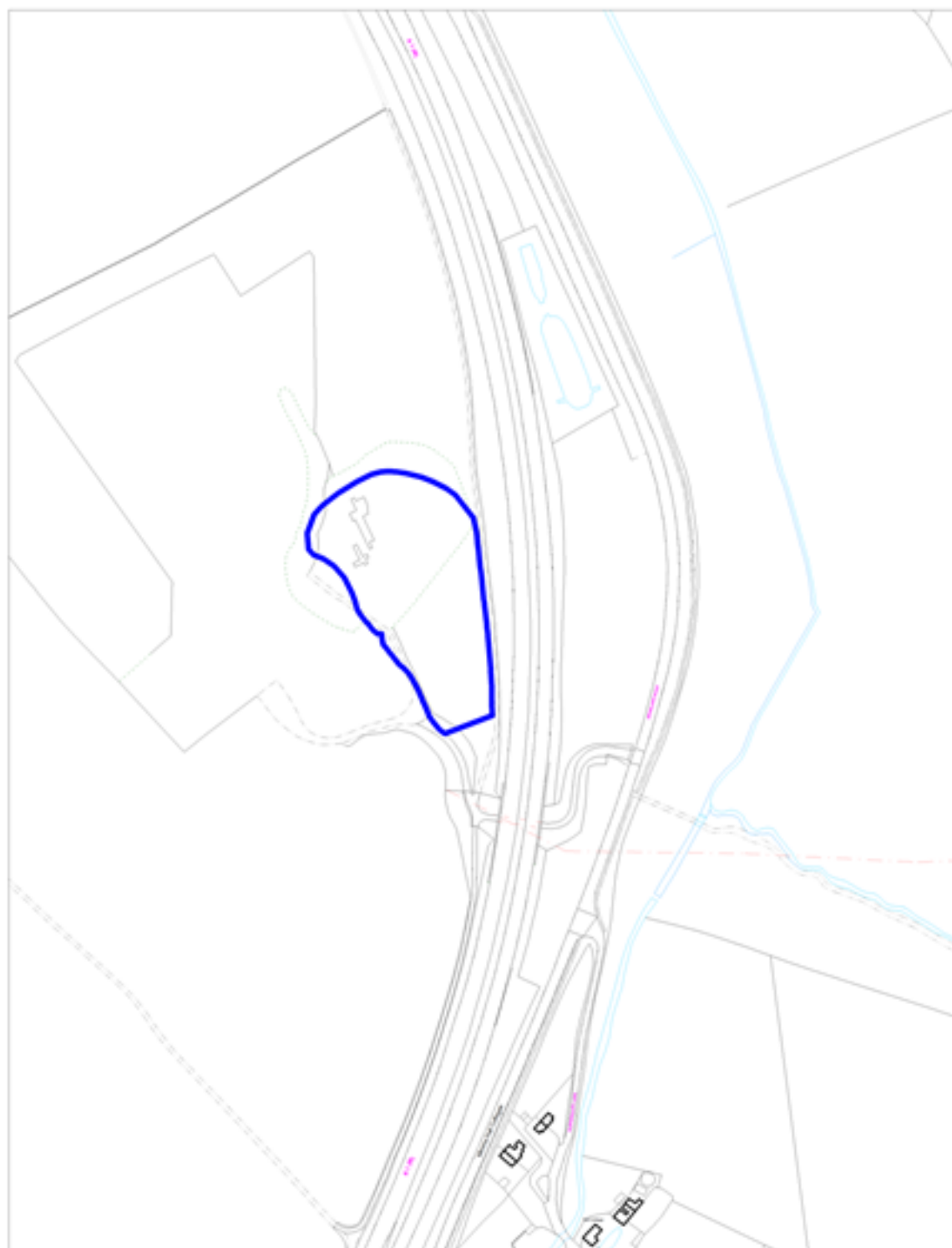


Crown copyright and may lead to prosecution or civil proceedings.
Hertsmere Borough Council. Licence No:100017428



Scale 1:1250

Scheduled Ancient Monuments
Policy SADM 26 : Castle Quarry, Potters Bar

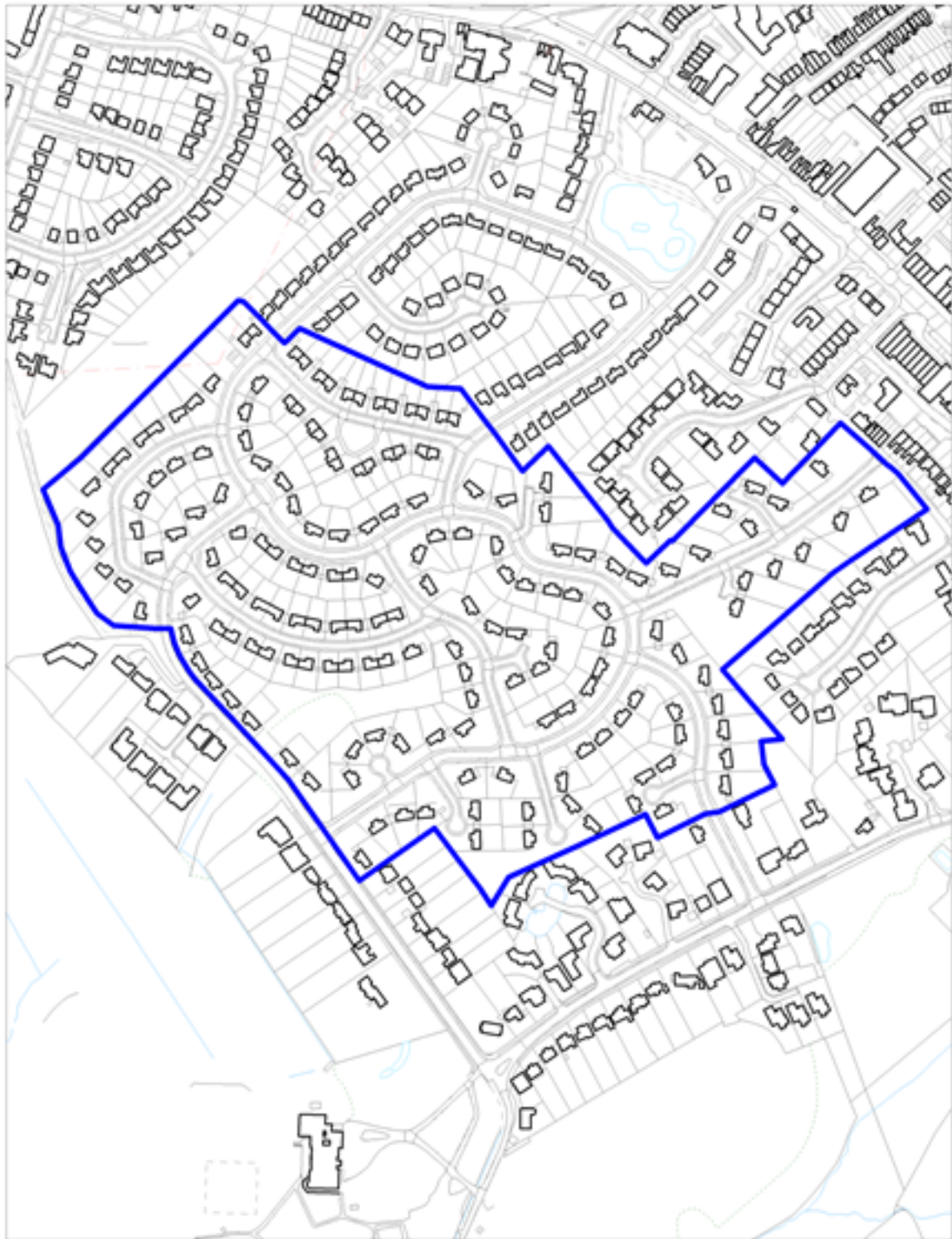


Crown copyright and may lead to prosecution or civil proceedings.
Hertsmere Borough Council. Licence No:100017428



Scale 1:2500

MOD Housing
Policy SADM 28: Bushey Heath MOD Housing Area

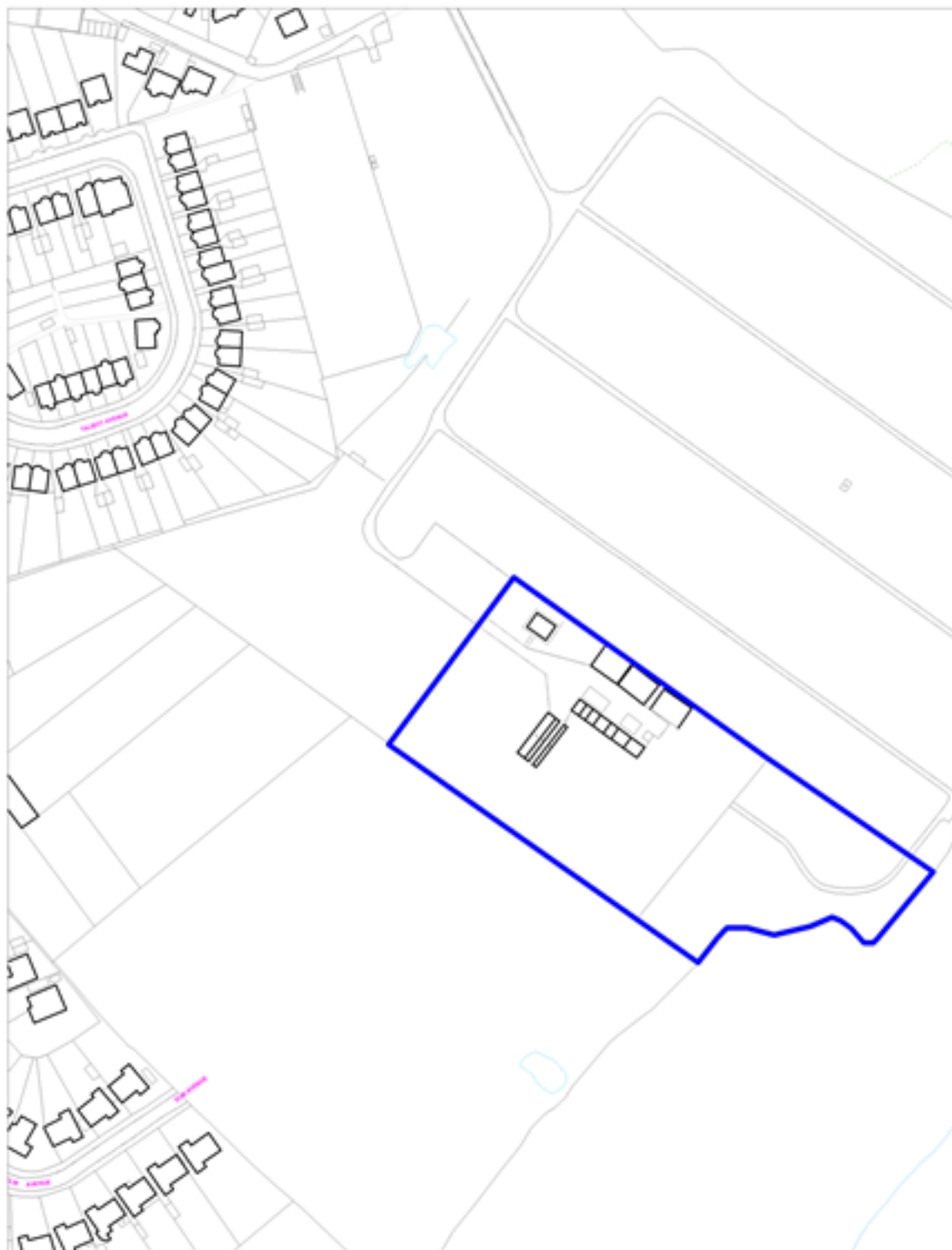


Crown copyright and may lead to prosecution or civil proceedings.
Hertsmere Borough Council. Licence No:100017428



Scale 1:2500

Key Community Facilities
Policy SADM 29 : Former Watford Depot Site, Near Watford



Crown copyright and may lead to prosecution or civil proceedings.
Hertsmere Borough Council. Licence No:100017428



Scale 1:1250

Key Community Facilities

Policy SADM 29 : Hertswood Lower School, Cowley Hill, Borehamwood

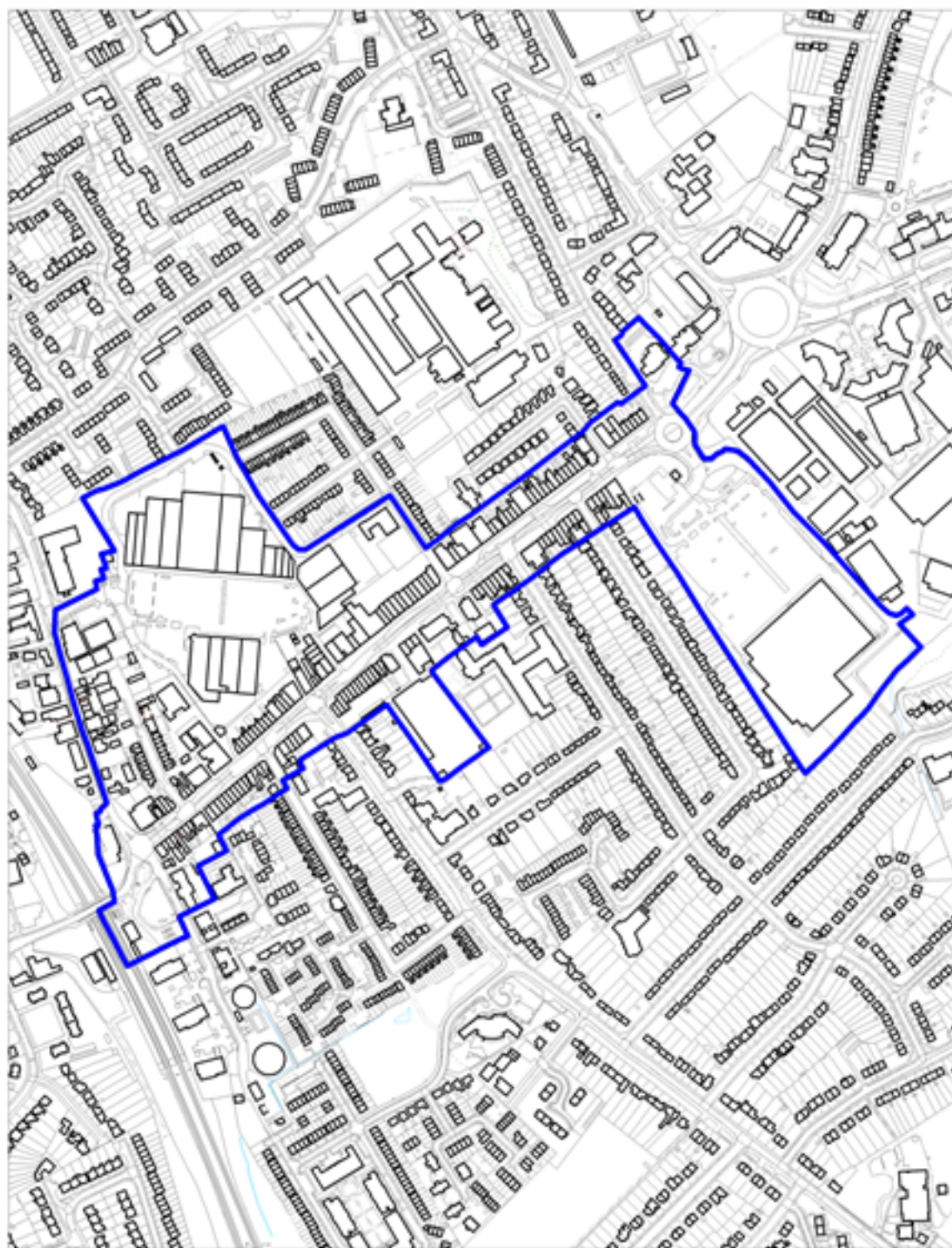


Crown copyright and may lead to prosecution or civil proceedings.
Hertsmere Borough Council. Licence No:100017428



Scale 1:1250

Policy SADM 36: Borehamwood Town Centre

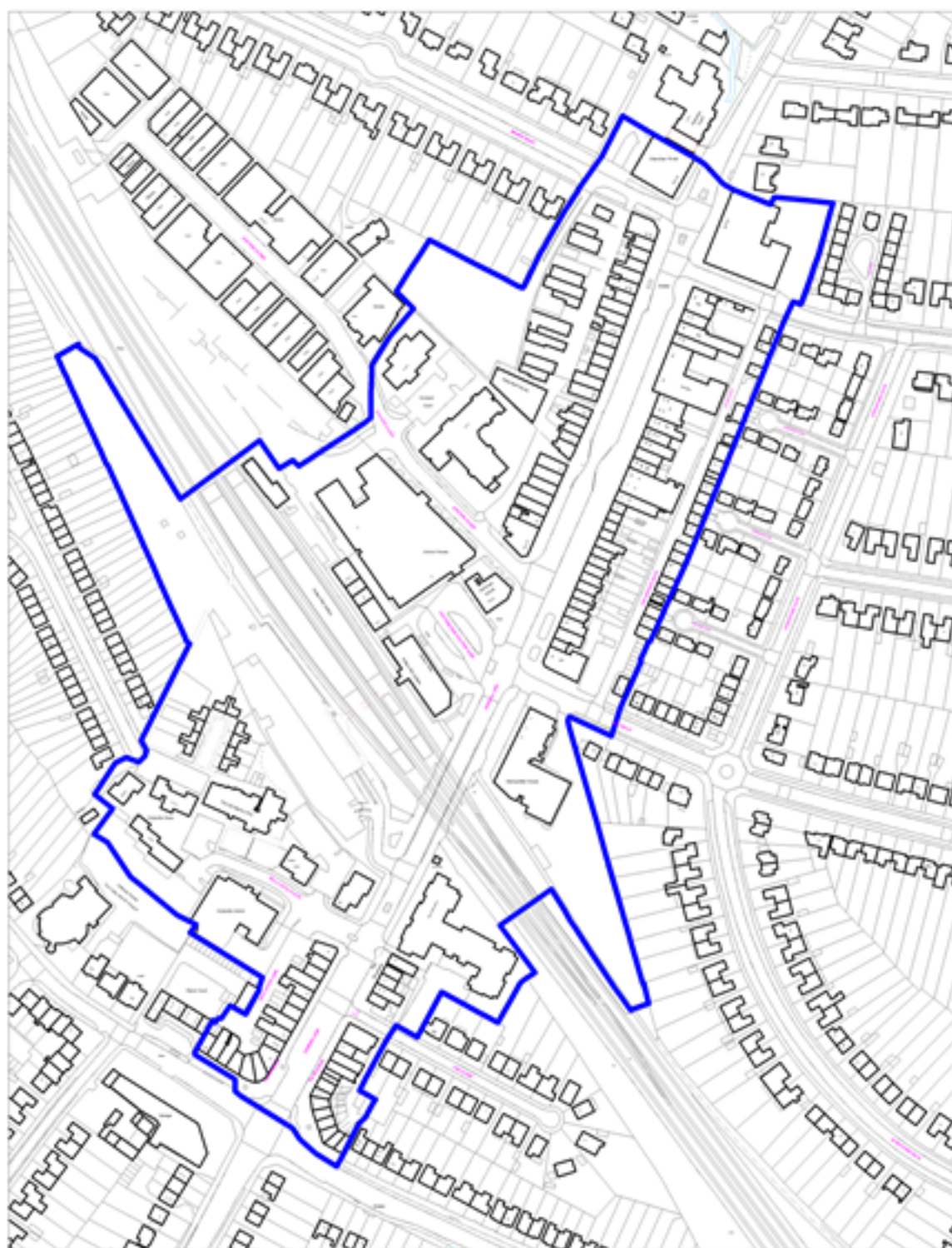


Crown copyright and may lead to prosecution or civil proceedings.
Hertsmere Borough Council. Licence No:100017428



Scale 1: 3500

Policy SADM 36: Potters Bar Darkes Lane Local Town Centre

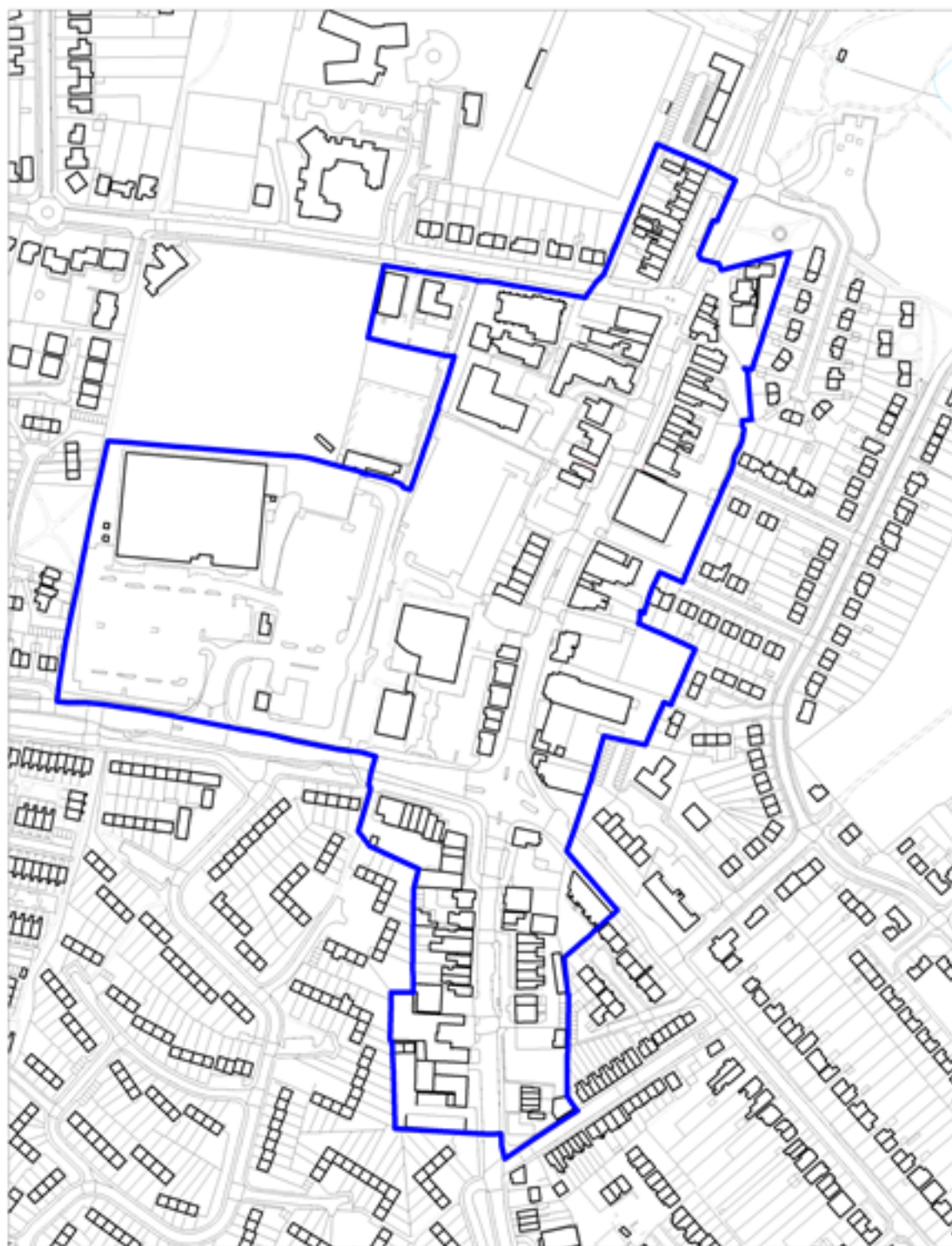


Crown copyright and may lead to prosecution or civil proceedings.
Hertsmere Borough Council. Licence No:100017428



Scale 1: 1750

Policy SADM 36: Potters Bar High Street District Centre

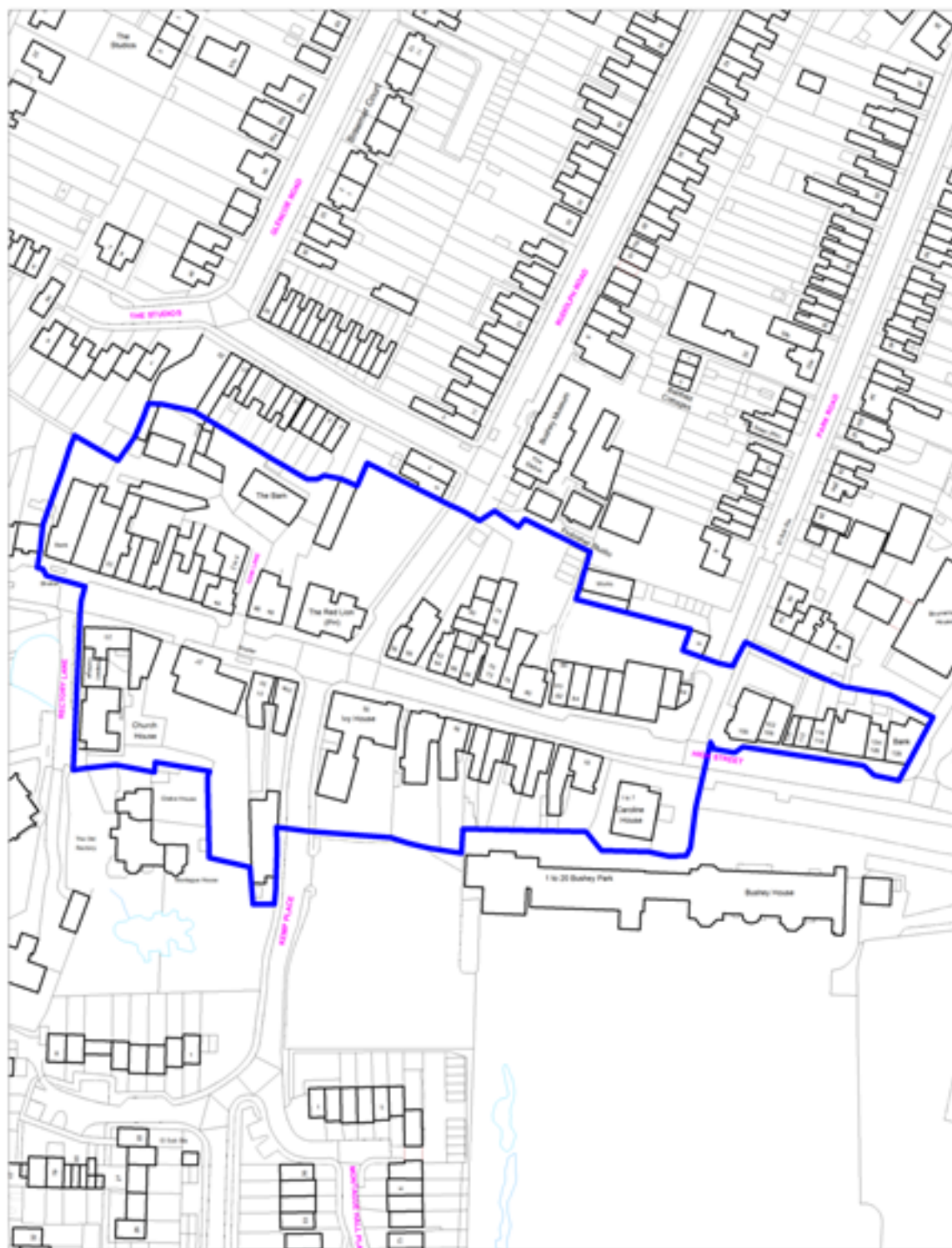


Crown copyright and may lead to prosecution or civil proceedings.
Hertsmere Borough Council. Licence No:100017428



Scale 1: 2000

Policy SADM 36: Bushey High Street District Centre



Crown copyright and may lead to prosecution or civil proceedings.
Hertsmere Borough Council. Licence No. 100017428



Scale 1: 1000

Policy SADM 36: Bushey Heath High Road District Centre



Crown copyright and may lead to prosecution or civil proceedings.
Hertsmere Borough Council. Licence No:100017428



Scale 1: 1000

Town Centre Proposals
Policy SADM 36 : TC1, Shenley Road



Crown copyright and may lead to prosecution or civil proceedings.
Hertsmere Borough Council. Licence No:100017428



Scale 1:500

Town Centre Proposals
Policy SADM 36 : TC2, Radlett



Crown copyright and may lead to prosecution or civil proceedings.
Hertsmere Borough Council. Licence No:100017428



Scale 1:500

This is a detailed site plan of a residential development. The plan shows numerous rectangular building footprints, some of which are numbered. A central building footprint is highlighted with a thick blue border. Various streets and paths are shown, including 'ARROYO DRIVE' at the bottom left and 'SUNSET AVENUE' at the top. Other labels include 'PARKING LOT', 'GARAGE', and 'COURTYARD'. The plan is oriented with North at the top.

101

Key Neighbourhood Parade
Policy SADM 39, Bushey Hall Road, Bushey



Crown copyright and may lead to prosecution or civil proceedings.
Hertsmere Borough Council. Licence No:100017428



Scale 1:500

Neighbourhood Parade
Policy SADM 39: Croxdale Road, Borehamwood

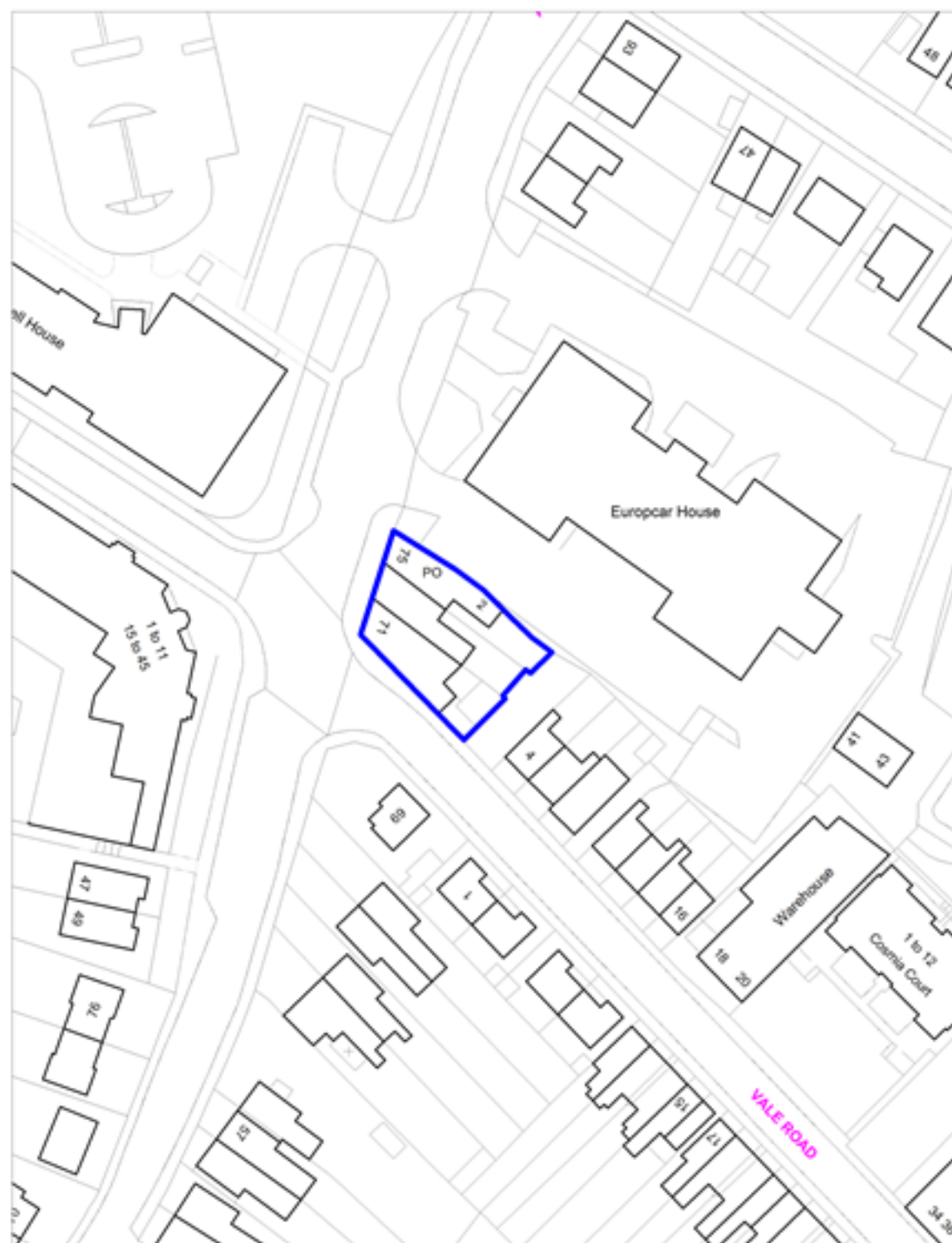


Crown copyright and may lead to prosecution or civil proceedings.
Hertsmere Borough Council. Licence No:100017428



Scale 1:500

Neighbourhood Parade
Policy SADM 39 : Aldenham Road, Bushey



Crown copyright and may lead to prosecution or civil proceedings.
Hertsmere Borough Council. Licence No:100017428



Scale 1:500

Neighbourhood Parade
Policy SADM 39 : Bournehall Avenue, Bushey



Neighbourhood Parades
Policy SADM 39, Bushey Mill Lane, Bushey

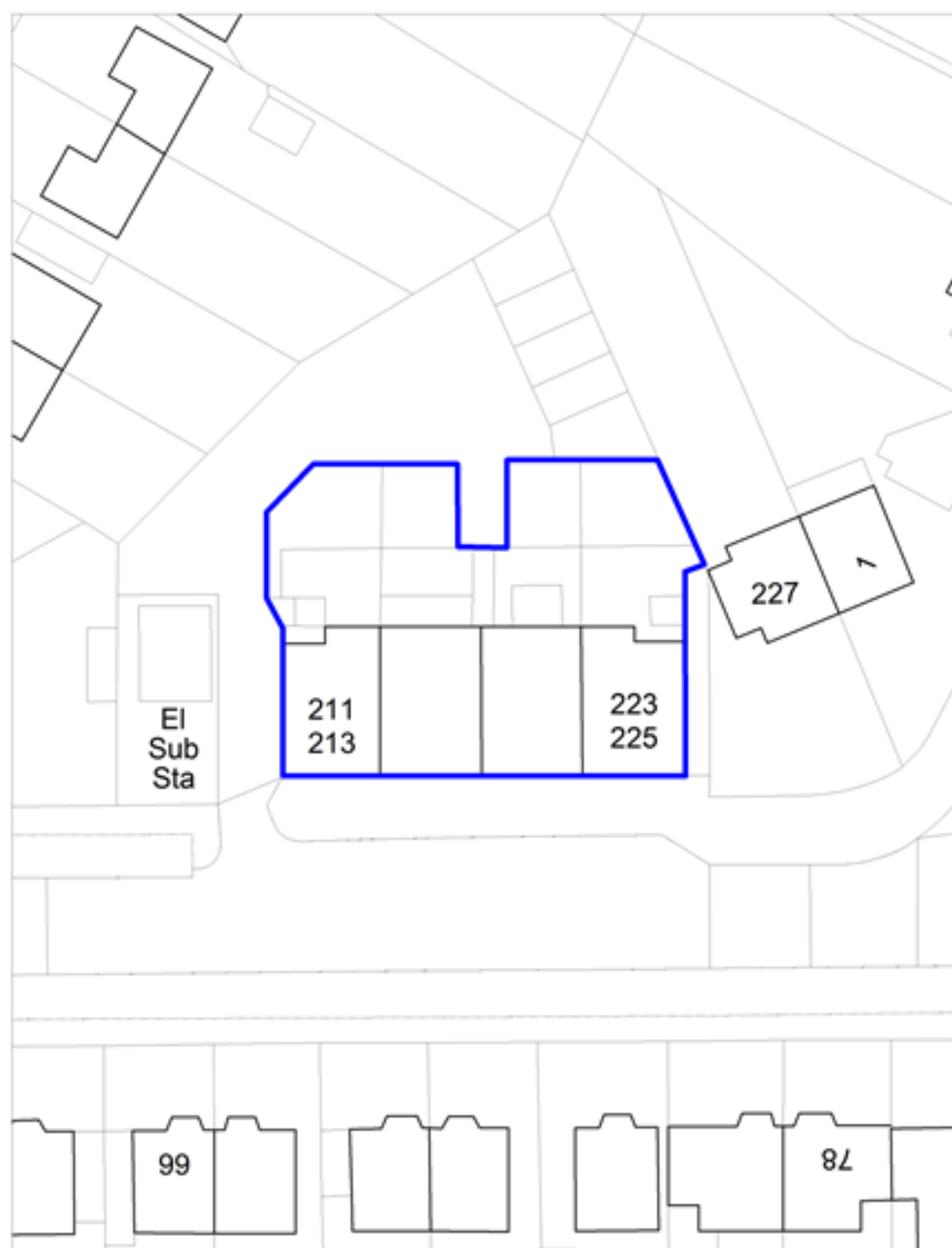


Crown copyright and may lead to prosecution or civil proceedings.
Hertsmere Borough Council. Licence No:100017428



Scale 1:500

Neighbourhood Parades
Policy SADM 39, Park Avenue, Bushey

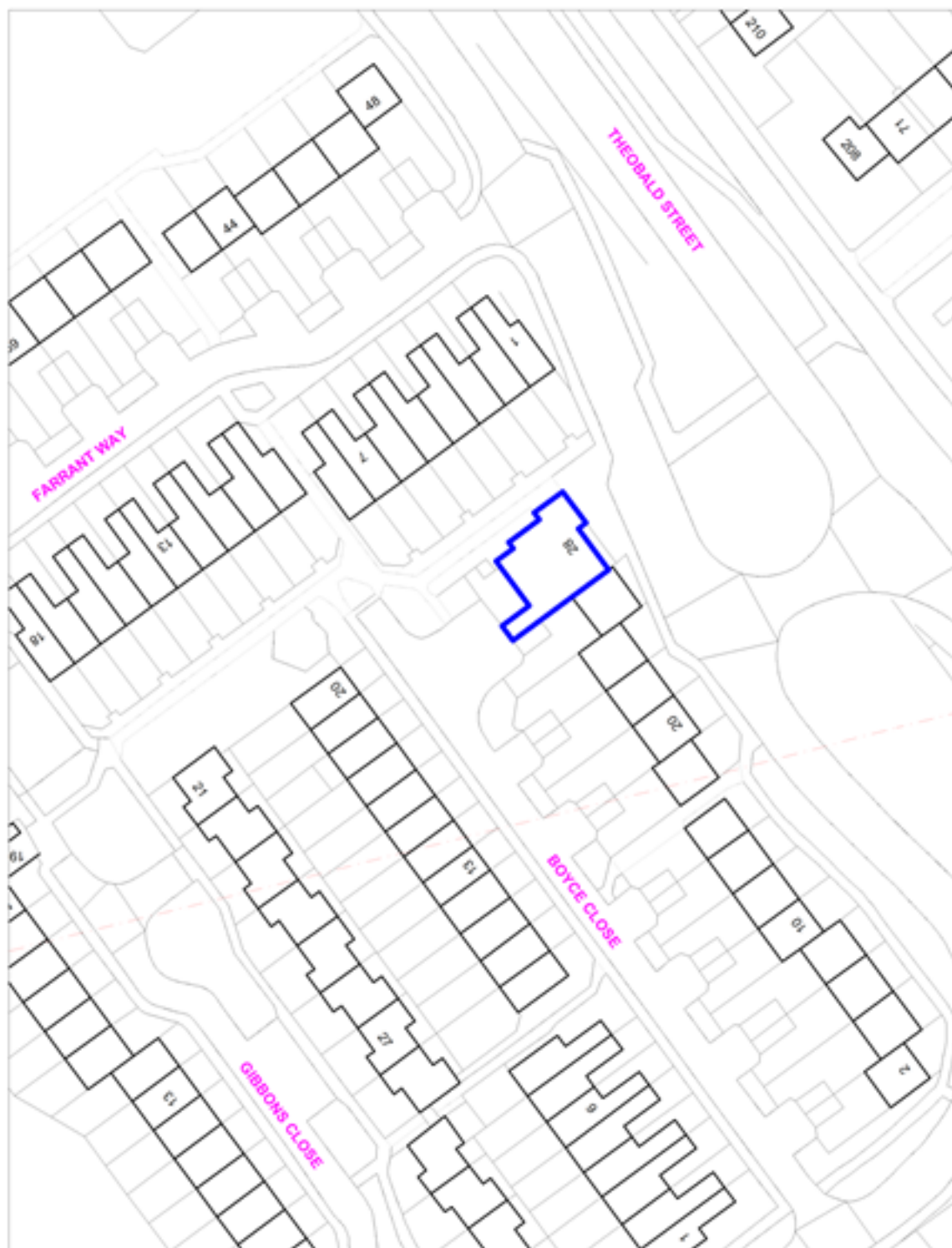


Crown copyright and may lead to prosecution or civil proceedings.
Hertsmere Borough Council. Licence No:100017428



Scale 1:500

Individual Shop
Policy SADM 39 : Organ Hall Road, Borehamwood



Crown copyright and may lead to prosecution or civil proceedings.
Hertsmere Borough Council. Licence No:100017428



Scale 1:500

Individual Shops
Policy SADM 39: Shenley Way, North Borehamwood

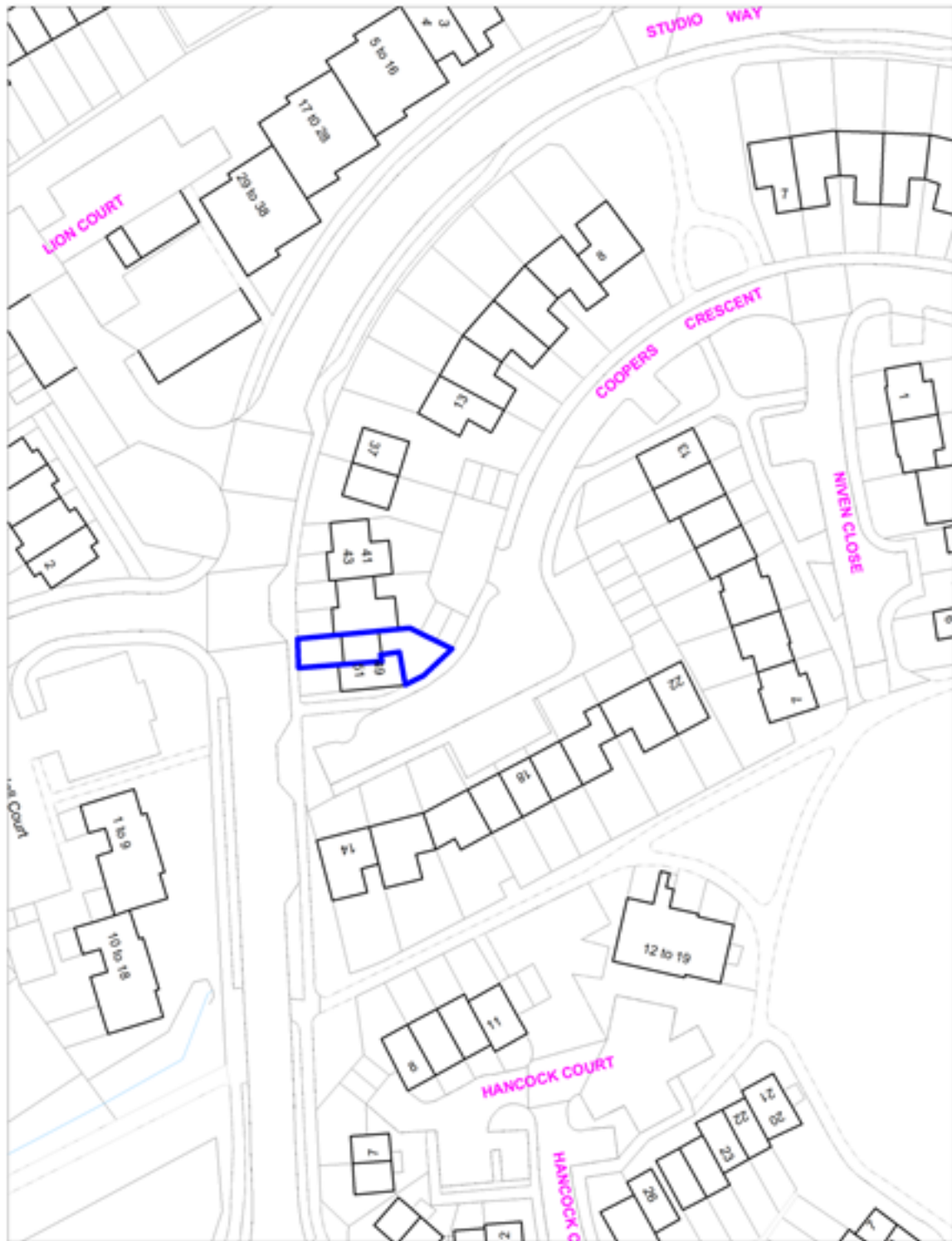


Crown copyright and may lead to prosecution or civil proceedings.
Hertsmere Borough Council. Licence No:100017428



Scale 1:500

Individual Shop
Policy SADM 39: Studio Way, Borehamwood

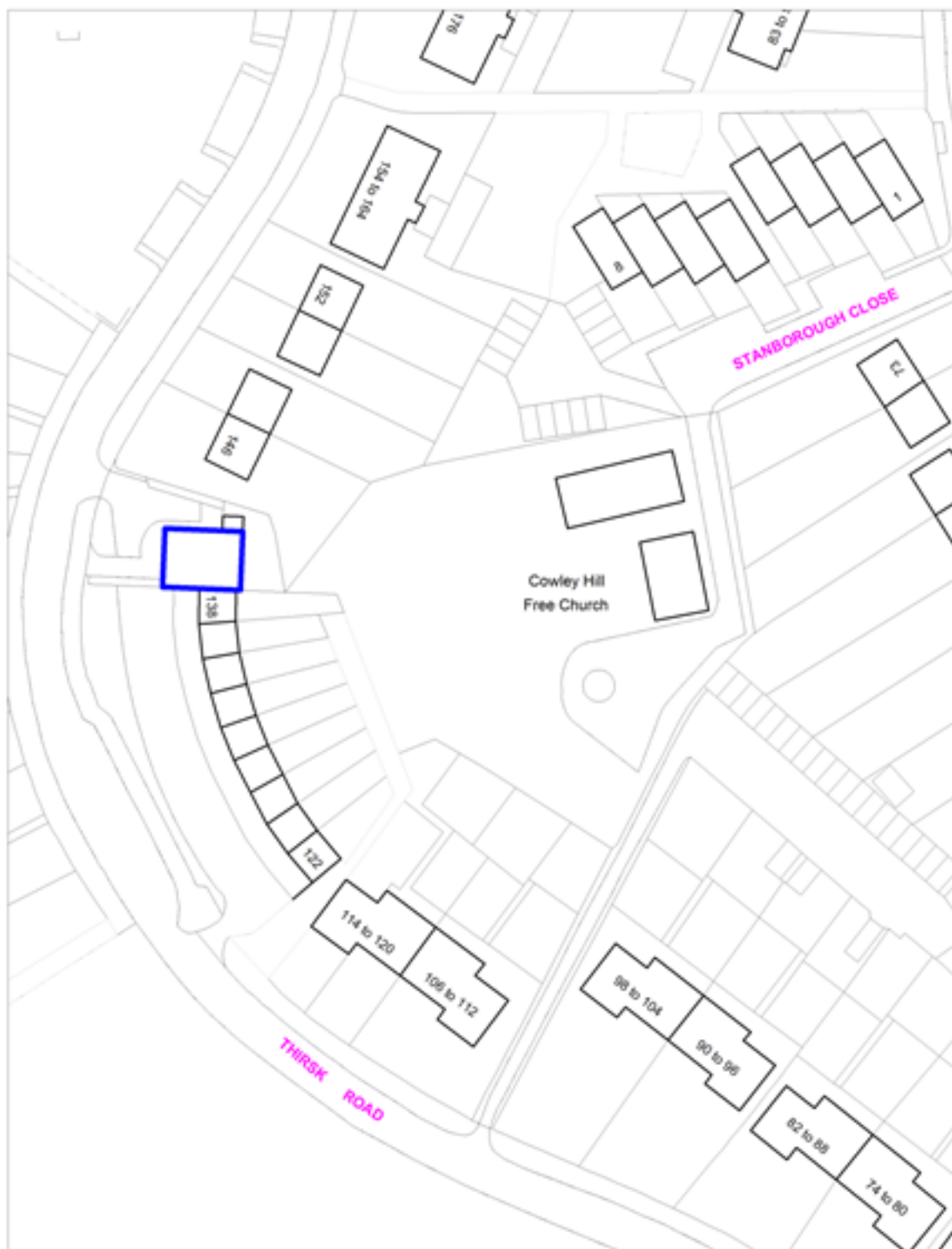


Crown copyright and may lead to prosecution or civil proceedings.
Hertsmere Borough Council. Licence No:100017428



Scale 1:500

Individual Shop
Policy SADM 39 :Thirsk Road, Borehamwood



Crown copyright and may lead to prosecution or civil proceedings.
Hertsmere Borough Council. Licence No:100017428



Scale 1:500

