




**HERTSMERE
BOROUGH COUNCIL**

William Street
Bushey

Drawn By: HB
Scale: 1:500 @A4
Plan No.
MAP-WM1-2022

© Crown copyright and
database rights 2018 Ordnance
Survey EUL 100017428

Key

| | | |
|--|---|---|
| Double Yellow Lines | - |  |
| Single Yellow Lines Mon - Sat 10am-12noon and 2pm - 4pm | - |  |
| Resident Permit Bays Mon - Sat 10am-12noon and 2pm - 4pm | - |  |