





**HERTSMERE
BOROUGH COUNCIL**

William Street
 CPZ Changes
 Bushey

Drawn By: HB
 Scale: 1:500
 Dwg Number
 HBC/Bushey/010/A

© Crown copyright and
 database rights 2018 Ordnance
 Survey EUL 100017428

Key

Existing Permit Bays	-	
Existing Yellow Lines	-	
Proposed Double Yellow Line To be Replaced with Permit Bay	-	
Proposed Disabled Bay to be Replaced with Permit Bay	-	