







LEGEND

	Hertsmeire Local Authority Boundary
Reg 18 Options	
	Employment Candidate Site Allocations
	Housing Candidate Site Allocations
Designated Site	
	Ramsar Sites
	Special Area of Conservation (SAC)
	Special Protection Area (SPA)

NOTES

- 1: Contains OS data © Crown copyright 2025
- 2: © Natural England copyright. Contains Ordnance Survey data © Crown copyright and database right [2026].

ISSUE PURPOSE

FINAL

PROJECT NUMBER

60757791

FIGURE TITLE

Hertsmeire Local Plan Site Allocations

FIGURE NUMBER

Figure 1

This drawing has been prepared for the use of AECOM's client. It may not be used, modified, reproduced or relied upon by third parties, except as agreed by AECOM or as required by law. AECOM accepts no responsibility, and denies any liability whatsoever, to any party that uses or relies on this drawing without AECOM's express written consent. Do not scale this document. All measurements must be obtained from the stated dimensions.