



Working with you, for you

HERTSMERE BOROUGH COUNCIL

ENVIRONMENT ACT 1995 Part IV SECTION 83(2)(b)

HERTSMERE BOROUGH COUNCIL AIR QUALITY MANAGEMENT AREA REVOCATION ORDER 2024

Hertsmere Borough Council of Civic Offices, Elstree Way, Borehamwood, Herts, WD6 1WA, in exercise of the powers conferred upon it by Section 83 (2) (b) of the Environment Act 1995, hereby makes the following Order.

1. This Order revokes as from the date that this Order comes into force:-
 - (1) The Air Quality Management Areas known as **HERTSMERE No.1, HERTSMERE No.2, HERTSMERE No.3** and **HERTSMERE No.4** within the Hertsmere Borough Council Air Quality Management Order 2003 which came into operation on the 1st May 2003 as shown in the Plans attached to this Order.
 - (2) The Air Quality Management Areas known as **HERTSMERE No.5** and **HERTSMERE No.6** within the Hertsmere Borough Council Air Quality Management Order 2004 which came into operation on the 1st January 2005 as shown in the Plans attached to this Order.
2. The Air Quality Management Areas revoked by this Order are more particularly described in the Schedule to this Order.
3. The Order shall come in to force on the **2nd day of May 2024**.

The Common Seal of
Hertsmere Borough Council
was hereunto affixed
in the presence of:-

Head of Legal & Democratic Services
Authorised Signatory



Date: 1st day of May 2024

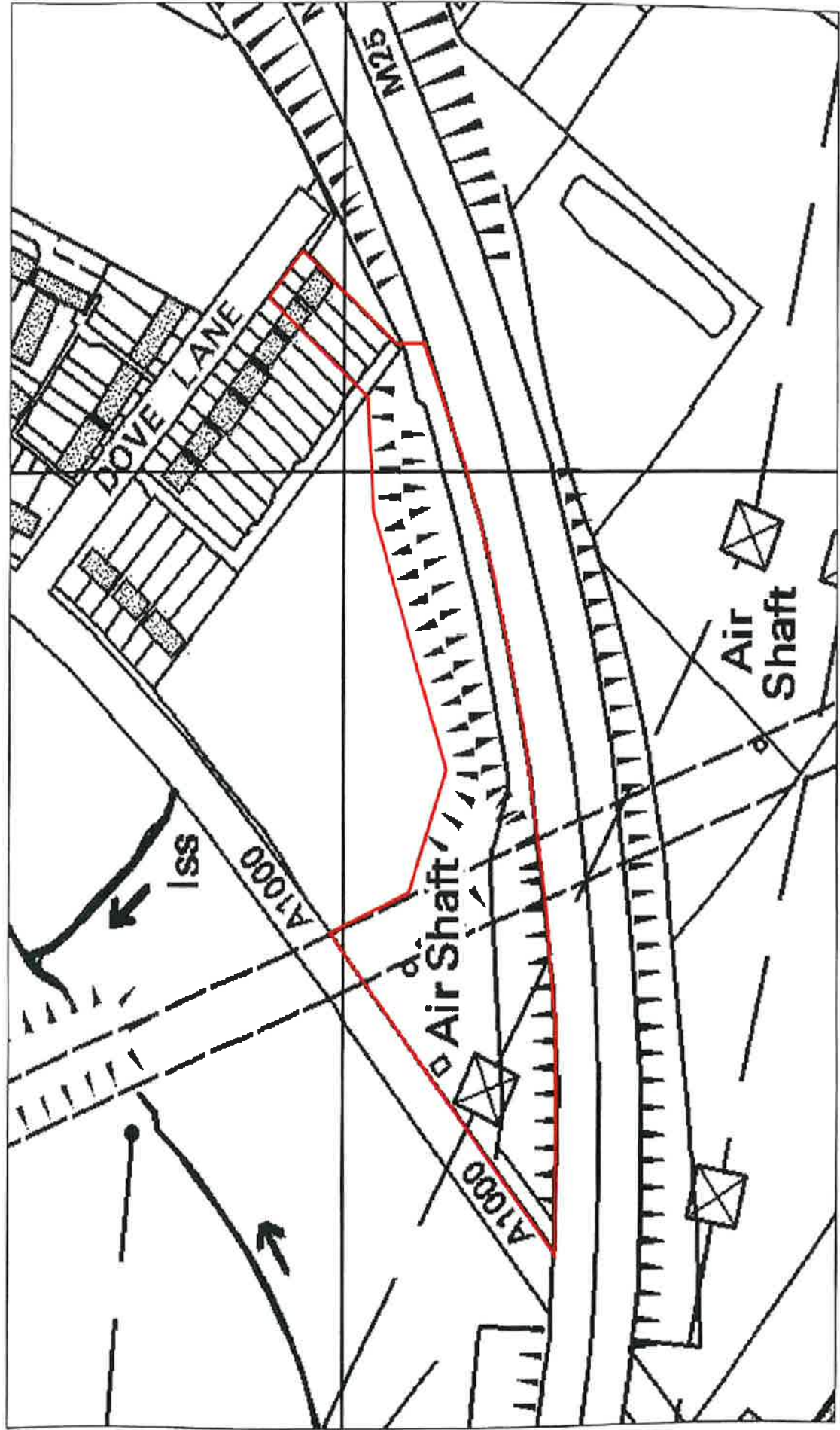
THE SCHEDULE

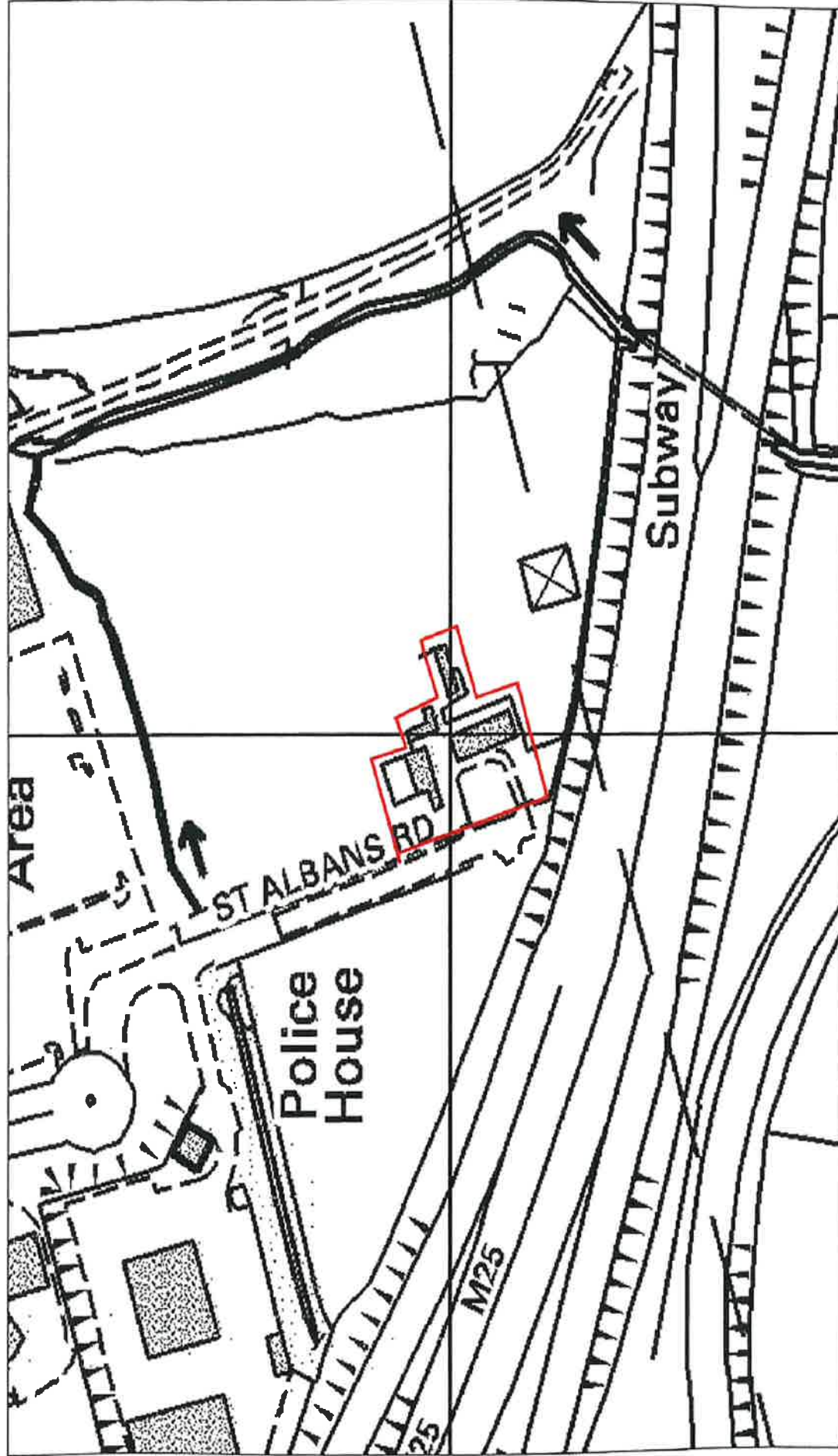
HERTSMERE BOROUGH COUNCIL

Properties attached to the Hertsmere Borough Council Air Quality Management Area Revocation Order 2024

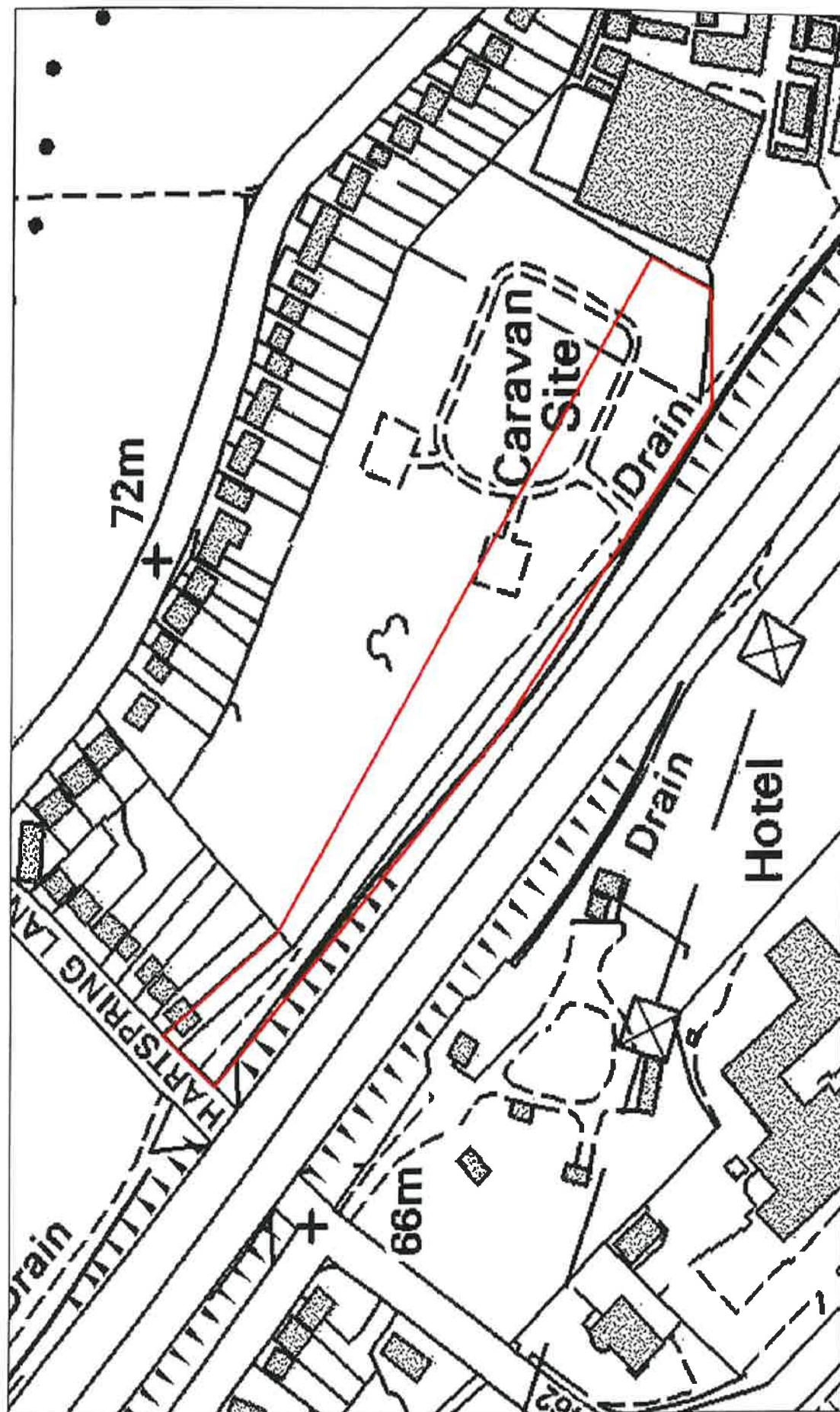
HERTSMERE No.1 revoke	area comprising the domestic properties 23 – 27 Dove Lane and caravan site off A1000 Barnet Road, identified within the area edged in red on the attached (original) plan.
HERTSMERE No.2 revoke	area comprising the domestic property known as Charleston Paddocks, St Albans Road, South Mimms, Potters Bar, identified within the area edged in red on the attached (original) plan.
HERTSMERE No.3 revoke	area comprising the domestic properties 31 – 39 Blanche Lane, South Mimms, identified within the area edged in red on the attached (original) plan.
HERTSMERE No.4 revoke	area comprising the domestic properties 12 Grove Place, Hartspring Lane, Aldenham and caravans numbered 1, 2, 3, 4, 7, 8, 55, 56, 57, 58, 59 & 60 within Winfield Caravan site, Hartspring Lane, identified within the area edged in red on the attached (original) plan.
HERTSMERE No.5 revoke	Comprising domestic dwellings within eight properties on the east side of the A5183 High Street Elstree either side of the junction with the A411 identified within the area edged in red on the attached (original) plan.
HERTSMERE No.6 revoke	Comprising domestic dwellings within properties between numbers 133 to 167 High Street on the east side of the High Street opposite the bus station Potters Bar, identified within the area edged in red on the attached (original) plan.

Hertsmere Air Quality Management Area No. 1

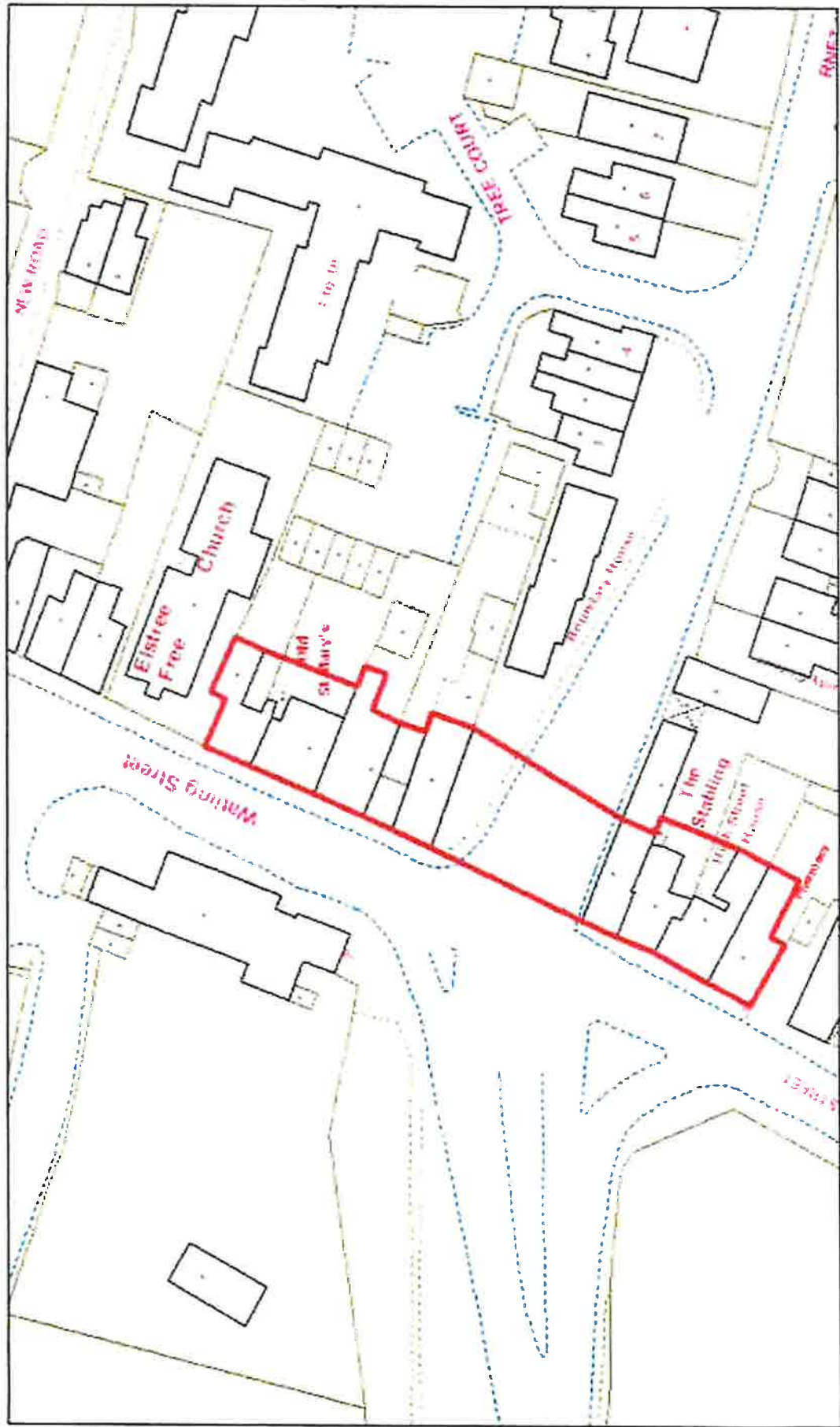




Hertsmere Air Quality Management Area No. 4



Hertsmere Air Quality Management Area No. 5



Hertsmere Air Quality Management Area No. 6

