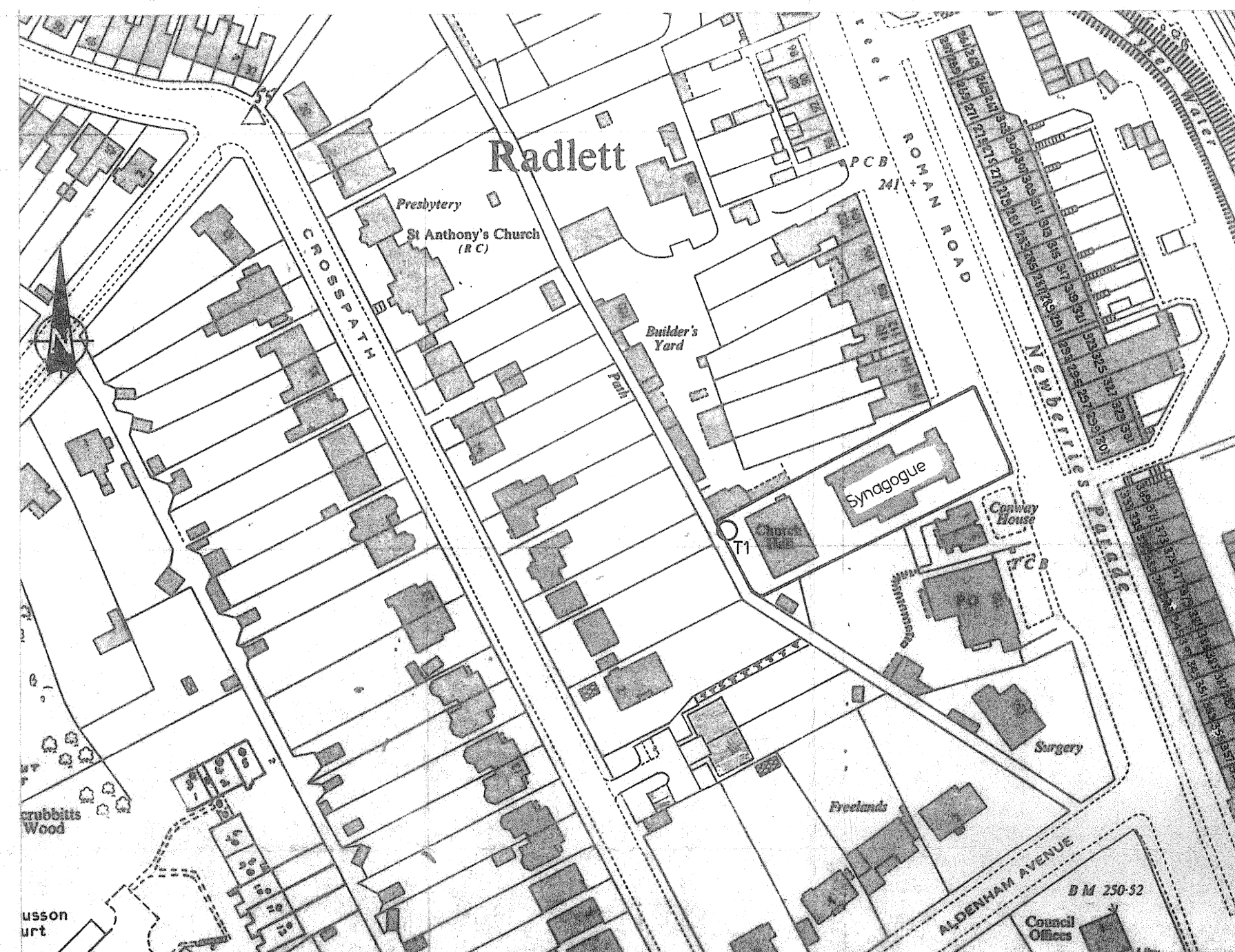


# TOWN AND COUNTRY PLANNING ACTS 1971-1974


Plan referred to in

THE HERTSMERE BOROUGH COUNCIL  
(RADLETT AND BUSHEY REFORM SYNAGOGUE,  
118, WATLING STREET, RADLETT )  
TREE PRESERVATION ORDER No. 104 /1986




THE COMMON SEAL OF HERTSMERE BOROUGH COUNCIL  
WAS HEREUNTO AFFIXED THIS EIGHTEENTH DAY OF  
APRIL 1986 IN THE PRESENCE OF:

MAYOR  
ADMINISTRATOR



The HERTSMERE BOROUGH COUNCIL, in exercise of the within written powers conferred upon it in that behalf, hereby confirms the Order.

In witness whereof the Common Seal of the Council was hereunto affixed this eighth day of July 1986 in the presence of



## SCHEDULE OF TREES

No.	TYPE
T1	Ash

MAP REF. T1642-Q9962

HERTSMERE  
BOROUGH COUNCIL  
Civic Offices  
Elstree Way  
Borehamwood  
Herts WD6 1WA

SCALE 1:1250	DATE 29.1.86
DRAWN P.A.C	CHECKED R.D.L
DRAWING No.	TP/397

Reproduced from the Ordnance Survey map with the permission of the Controller of Her Majesty's Stationary Office. Crown Copyright reserved.