
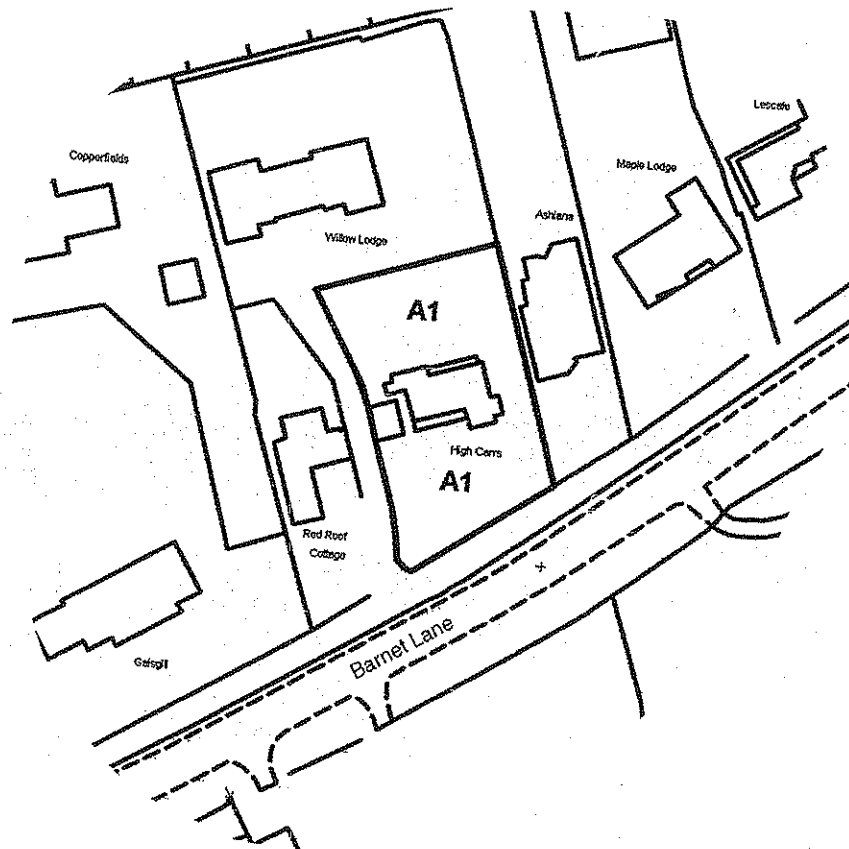



# TOWN AND COUNTRY PLANNING (TREES) REGULATIONS 1999

Plan referred to in THE HERTSMERE TREE PRESERVATION ORDER (High Carrs, Barnet Lane, Elstree, Herts) No 51/2007



This Order was confirmed by the  
Hertsmere Borough Council  
without modification  
on the TWENTY SECOND day  
of OCTOBER in the year 2007



THE COMMON SEAL OF HERTSMERE BOROUGH COUNCIL  
WAS HEREUNTO AFFIXED THIS Twenty Third day of August  
2007

IN THE PRESENCE OF:

(Signed) Interim Head of Legal Services

Reproduced from the Ordnance Survey mapping with the permission of the Controller of Her Majesty's Stationery Office.  
© Crown Copyright reserved. Unauthorised reproduction infringes Crown copyright and may lead to prosecution or civil proceedings.  
Licence Number LA078239 Hertsmere, 2001.

## SCHEDULE OF TREES

No	Type
A1	All species of trees within the area marked A1

Map Ref: TQ 1889,9529

Hertsmere Borough Council  
Civic Offices  
Borehamwood  
Herts WD6 1WA

SCALE: 1:1250 DATE: 23/08/2007

DRAWN BY: SW CHECKED MS

DRAWING NUMBER: 51/2007