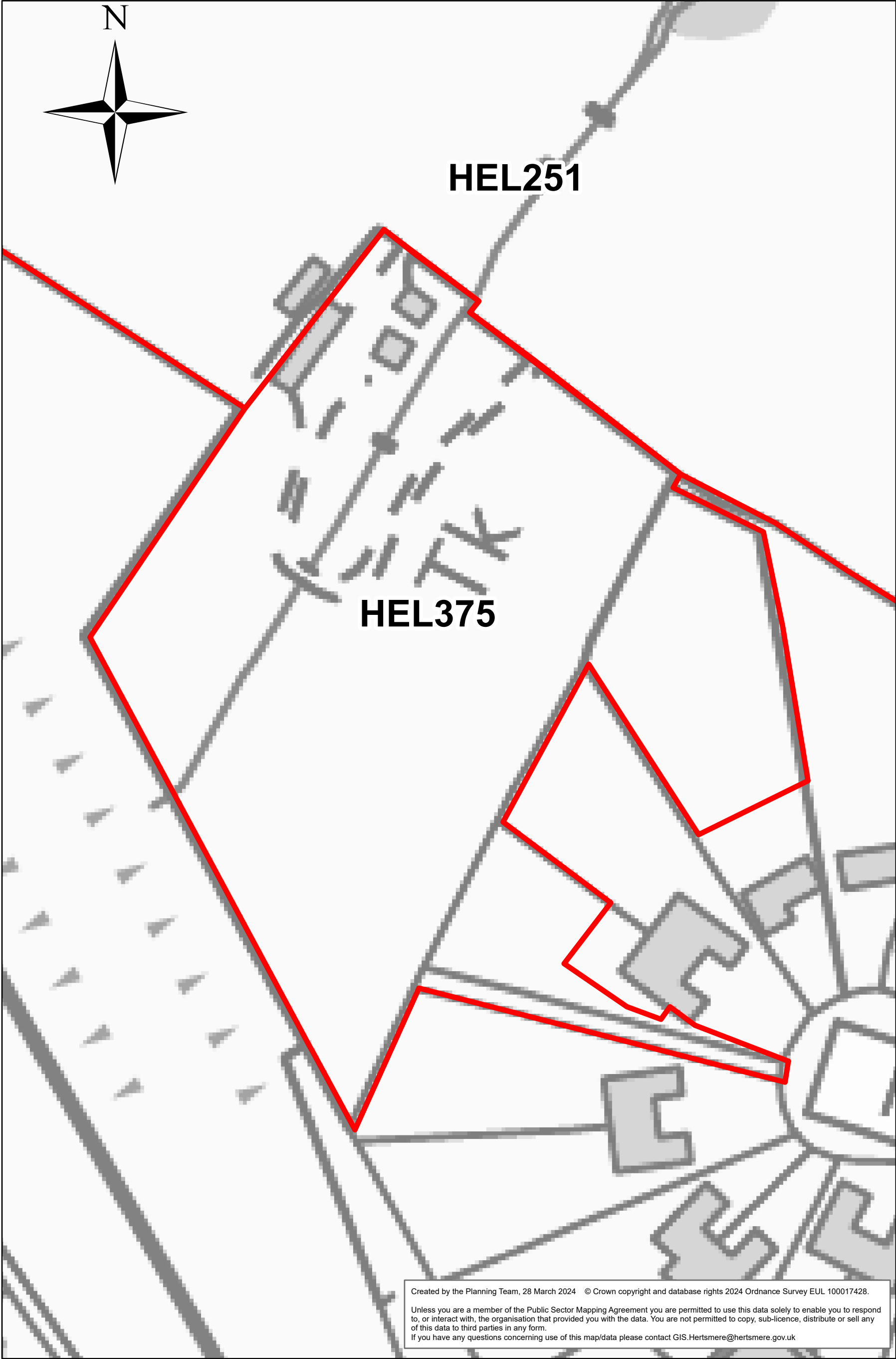


HEL375

Manor Road



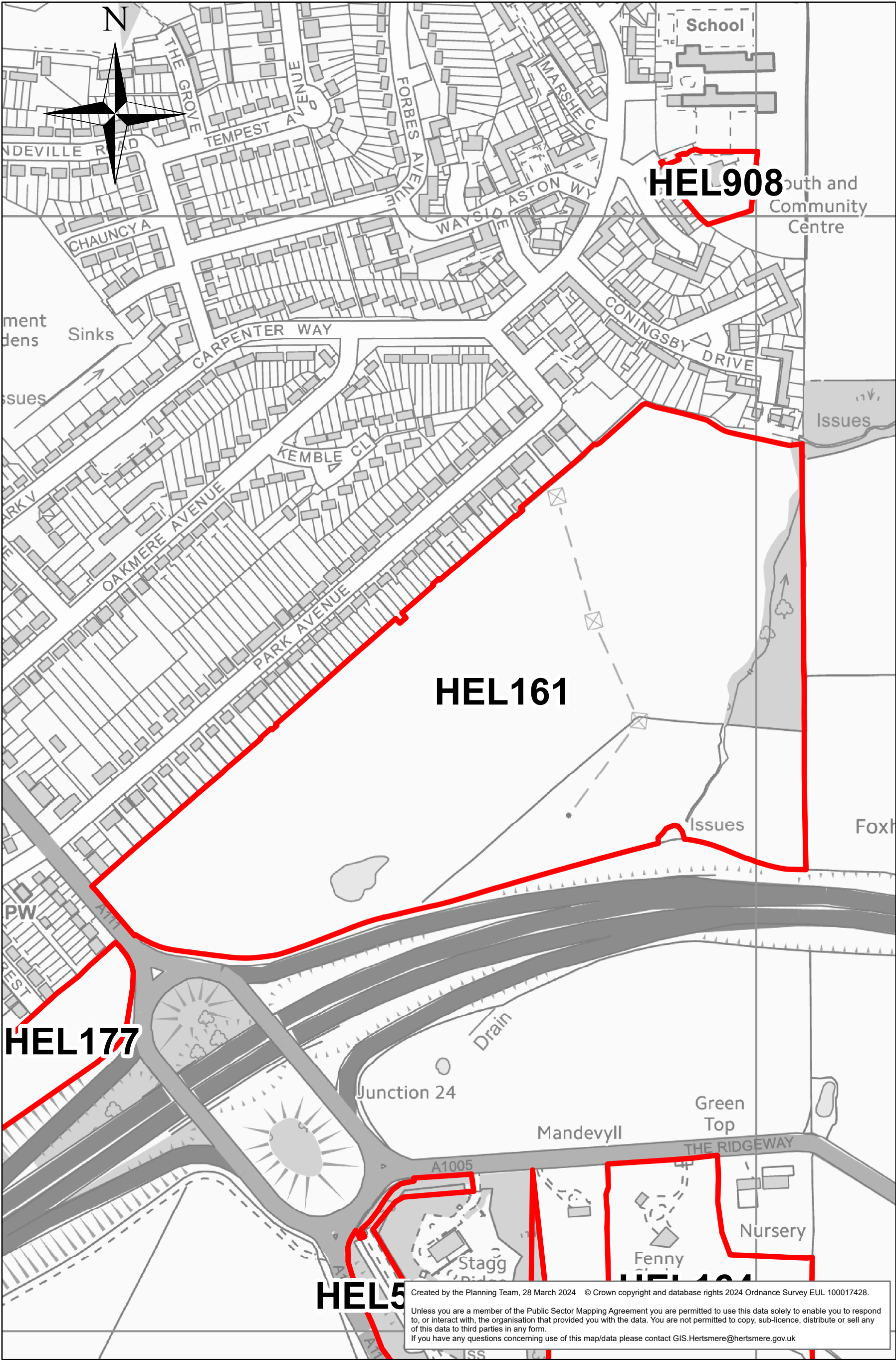
Created by the Planning Team, 28 March 2024 © Crown copyright and database rights 2024 Ordnance Survey EUL 100017428.

Unless you are a member of the Public Sector Mapping Agreement you are permitted to use this data solely to enable you to respond to, or interact with, the organisation that provided you with the data. You are not permitted to copy, sub-licence, distribute or sell any of this data to third parties in any form.

If you have any questions concerning use of this map/data please contact GIS.Hertsmere@hertsmere.gov.uk

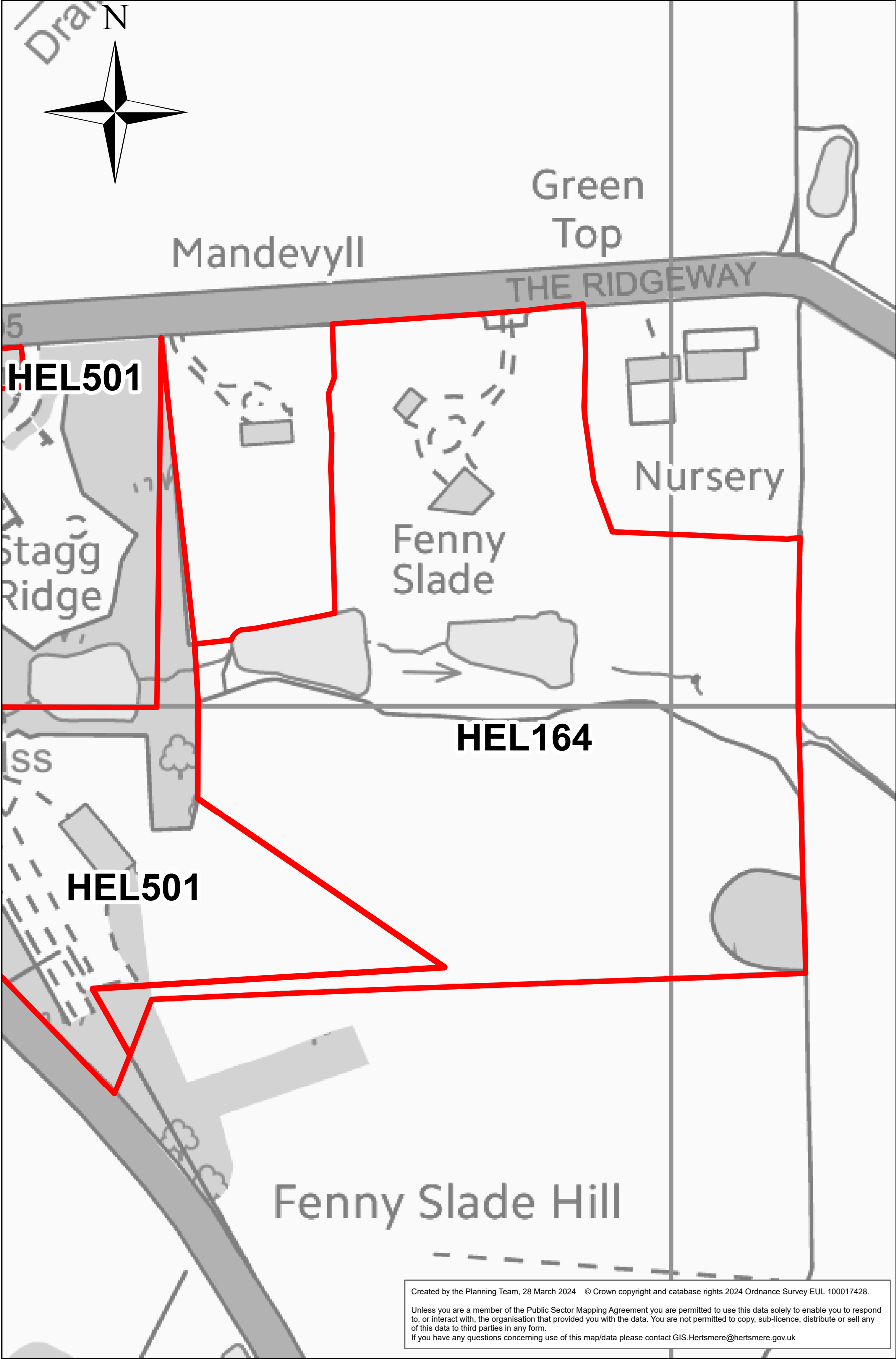
HEL161

Land East of Southgate Road



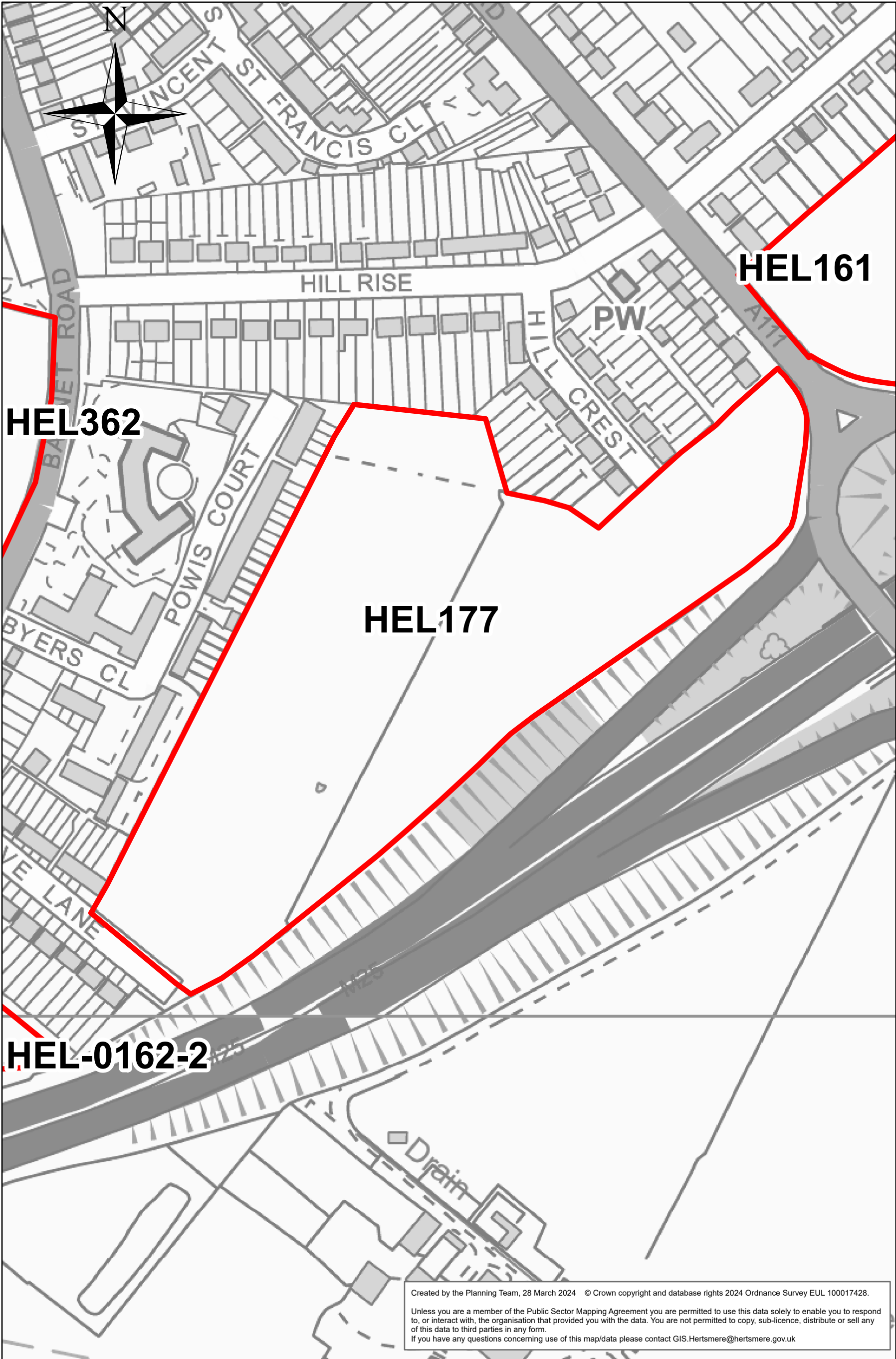
HEL164

Fenny Slade



HEL177

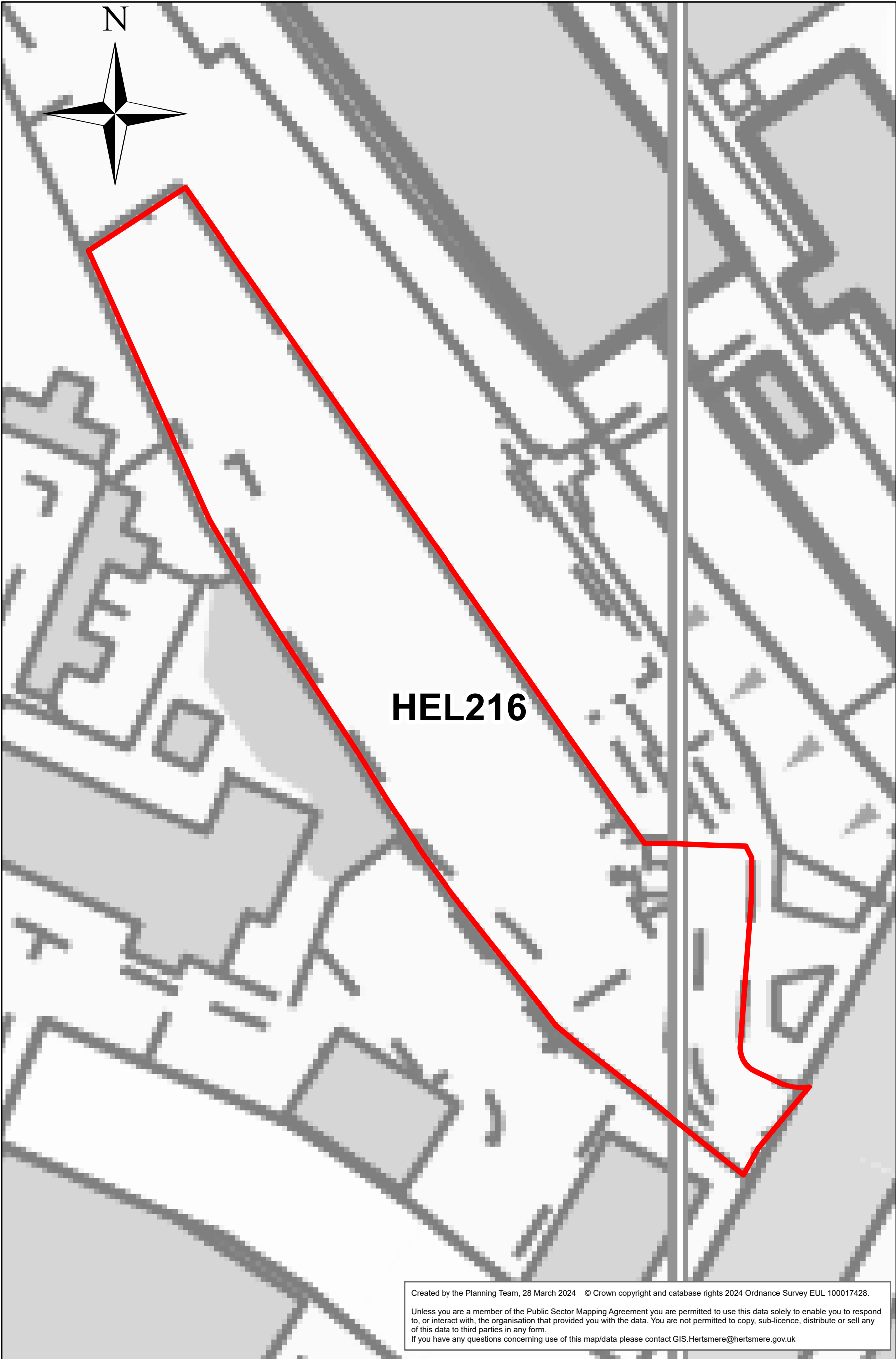
Dove Lane



0 0.035 0.07 0.14 Miles

HEL216

Land west of Potters Bar station



Created by the Planning Team, 28 March 2024 © Crown copyright and database rights 2024 Ordnance Survey EUL 100017428.

Unless you are a member of the Public Sector Mapping Agreement you are permitted to use this data solely to enable you to respond to, or interact with, the organisation that provided you with the data. You are not permitted to copy, sub-licence, distribute or sell any of this data to third parties in any form.

If you have any questions concerning use of this map/data please contact GIS.Hertsmere@hertsmere.gov.uk

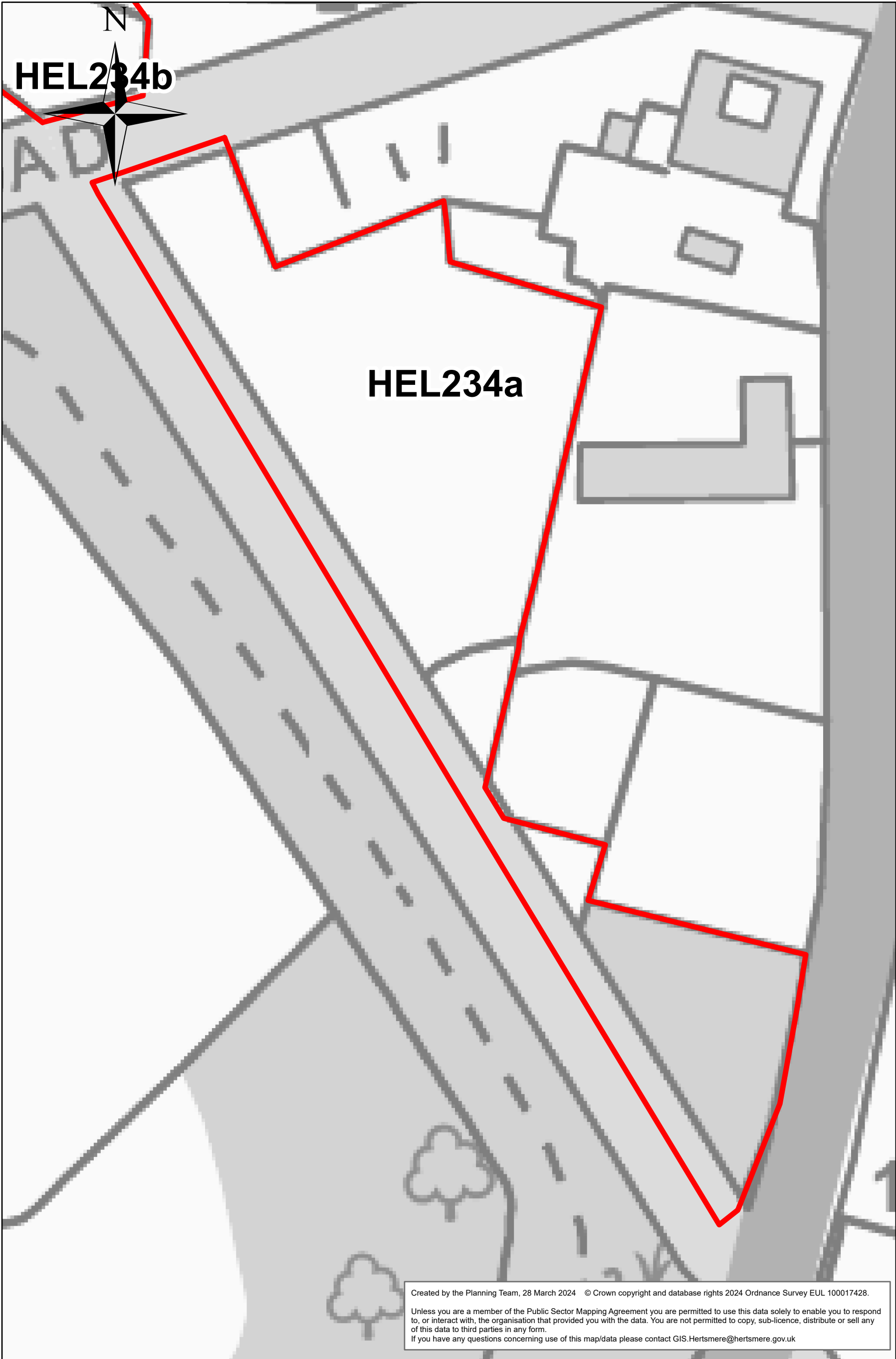
0 0.0075 0.015 0.03 Miles

Land South of Potters Bar (Wrotham Park West Barnet Road East Baker



HEL234a

Well Cottage, Wagon Road



HEL234b

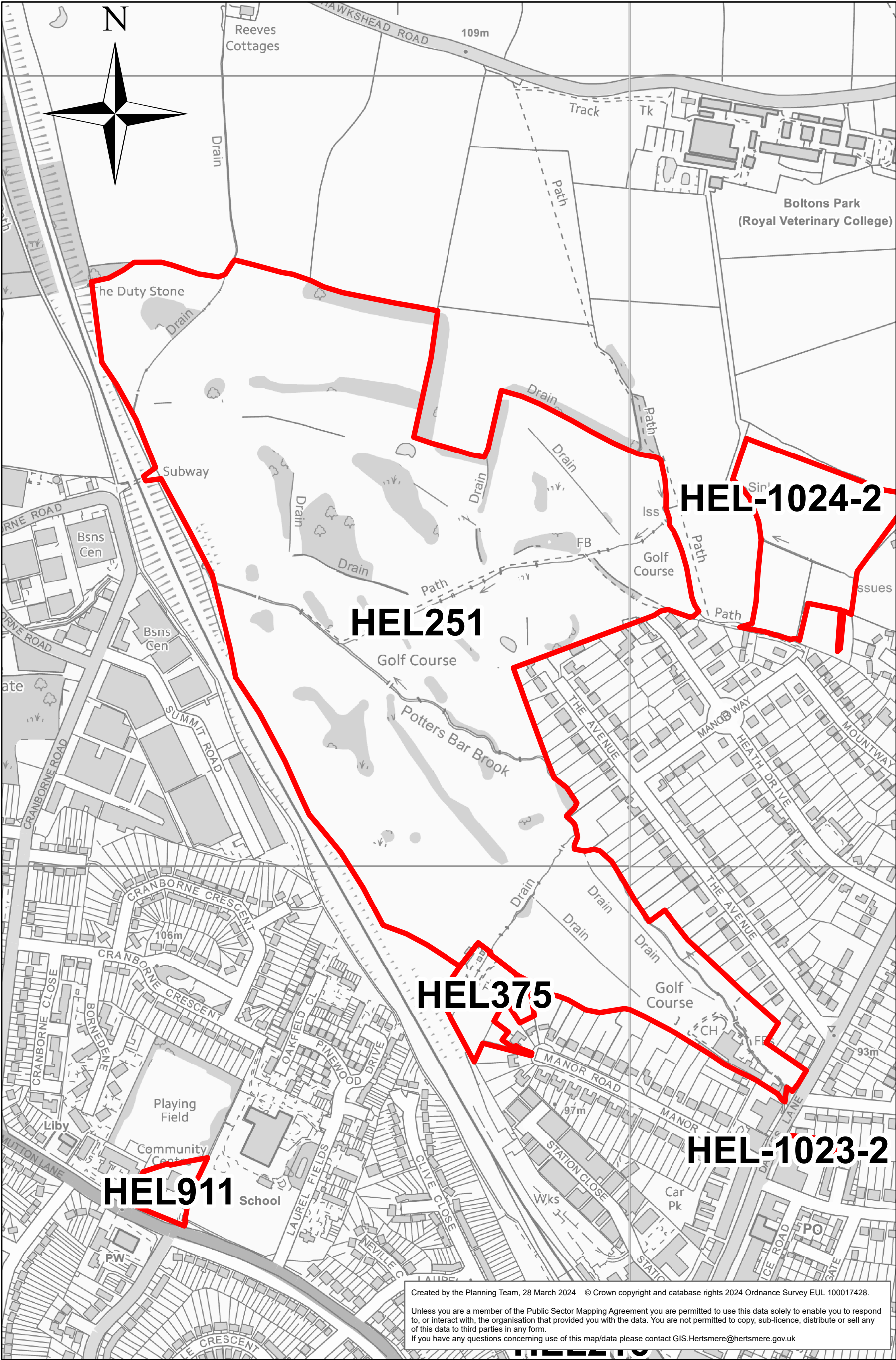
Well Cottage, Dancers Hill Road (White House Site)



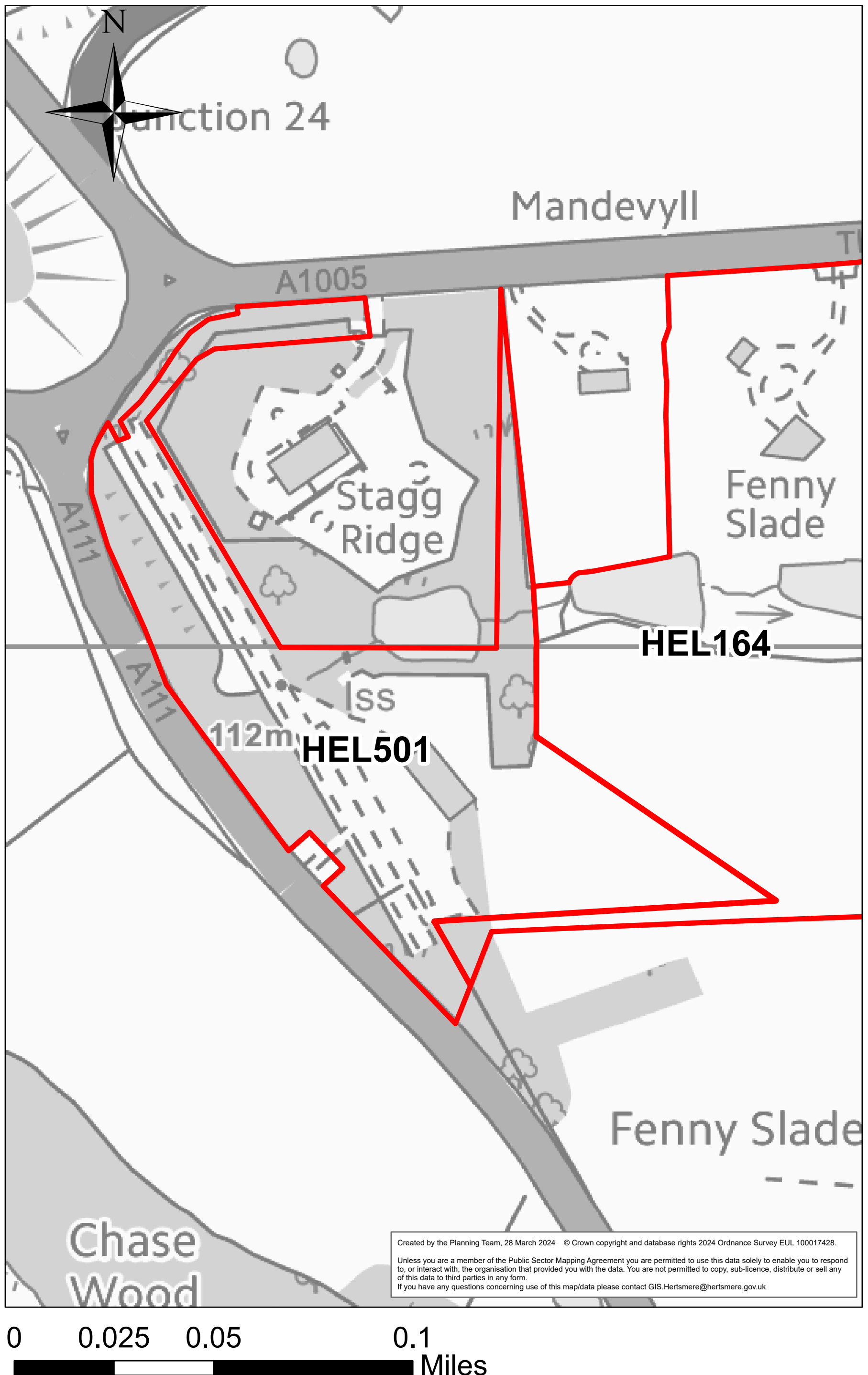
0 0.01 0.02 0.04 Miles

HEL251

Former Potters Bar Golf Course

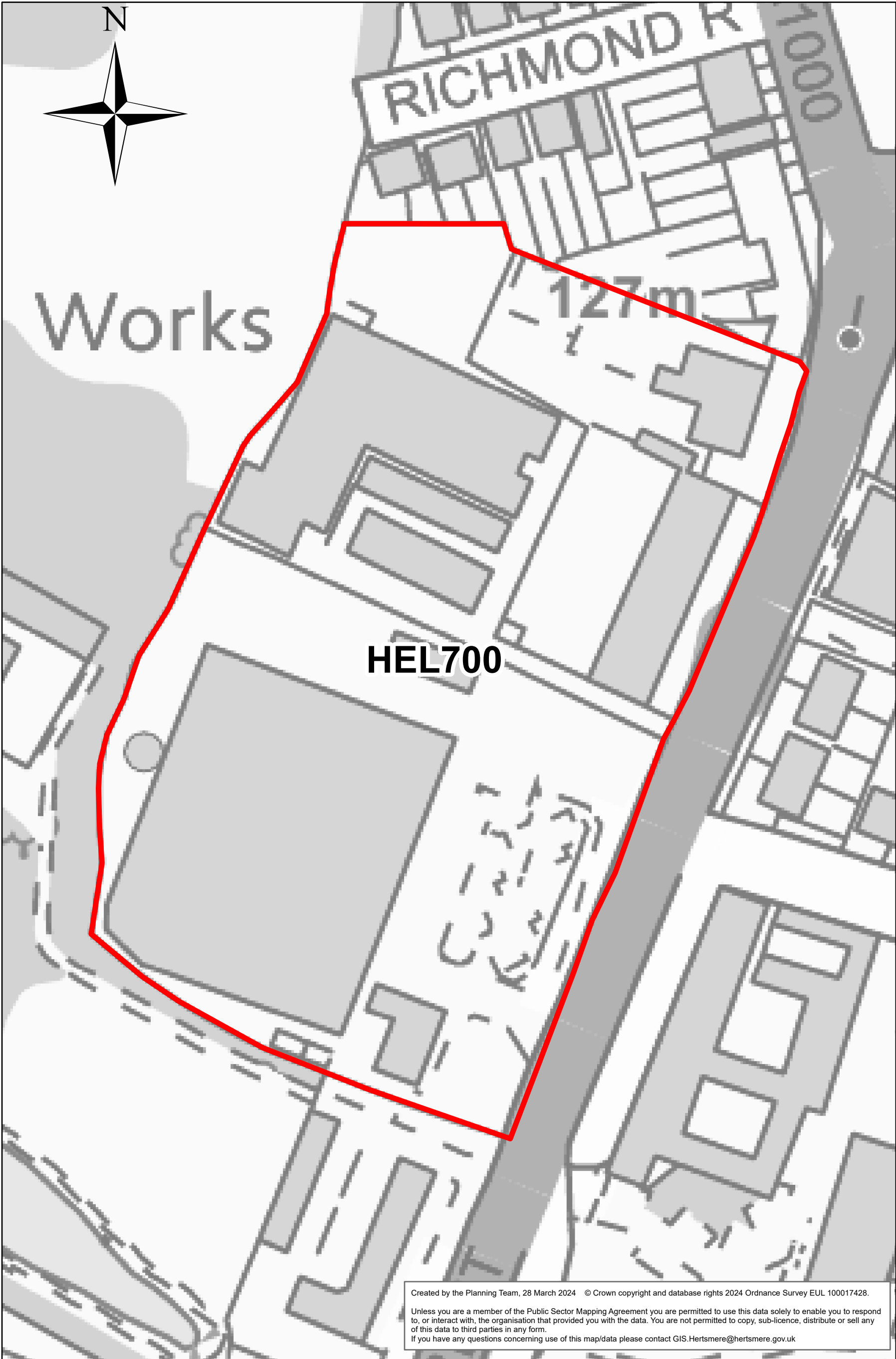


Adjoining (Fenny Slade)



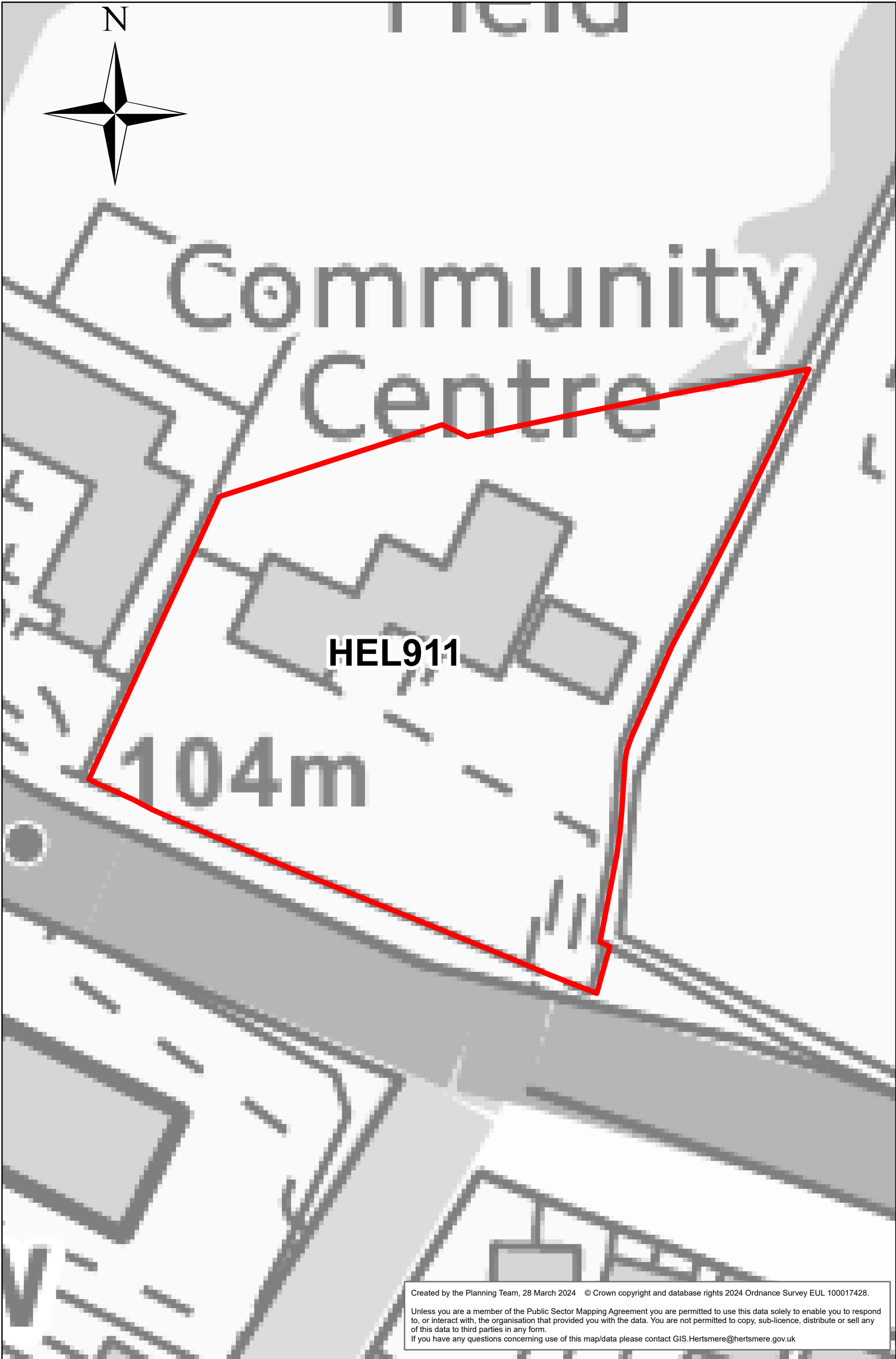
HEL700

Potters Bar bus depot and Hollies Way



HEL911

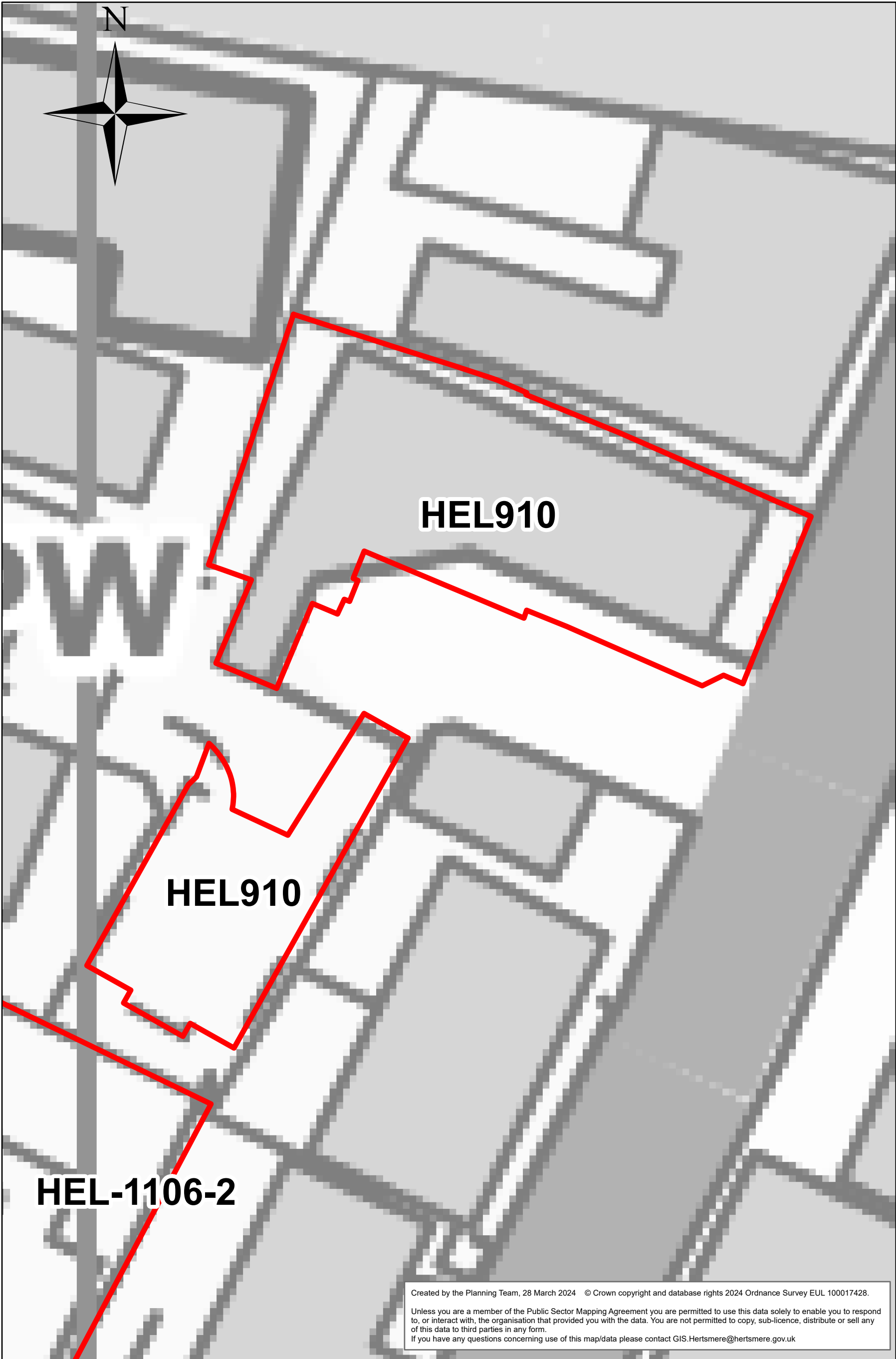
Elm Court Community Centre



0 0.00750.015 0.03 Miles

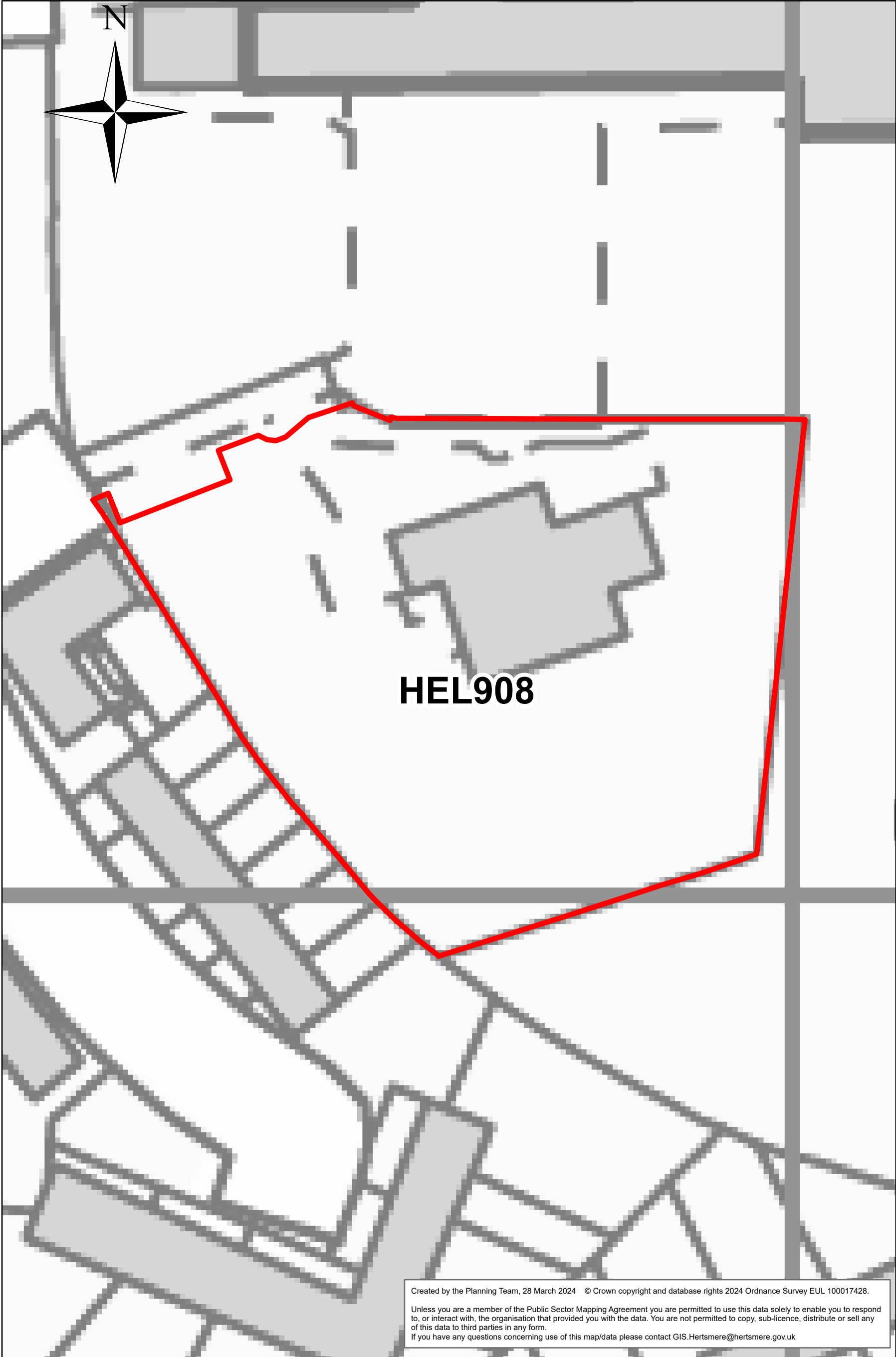
HEL910

The Park, ESC



HEL908

Oakmere Youth and Community Centre

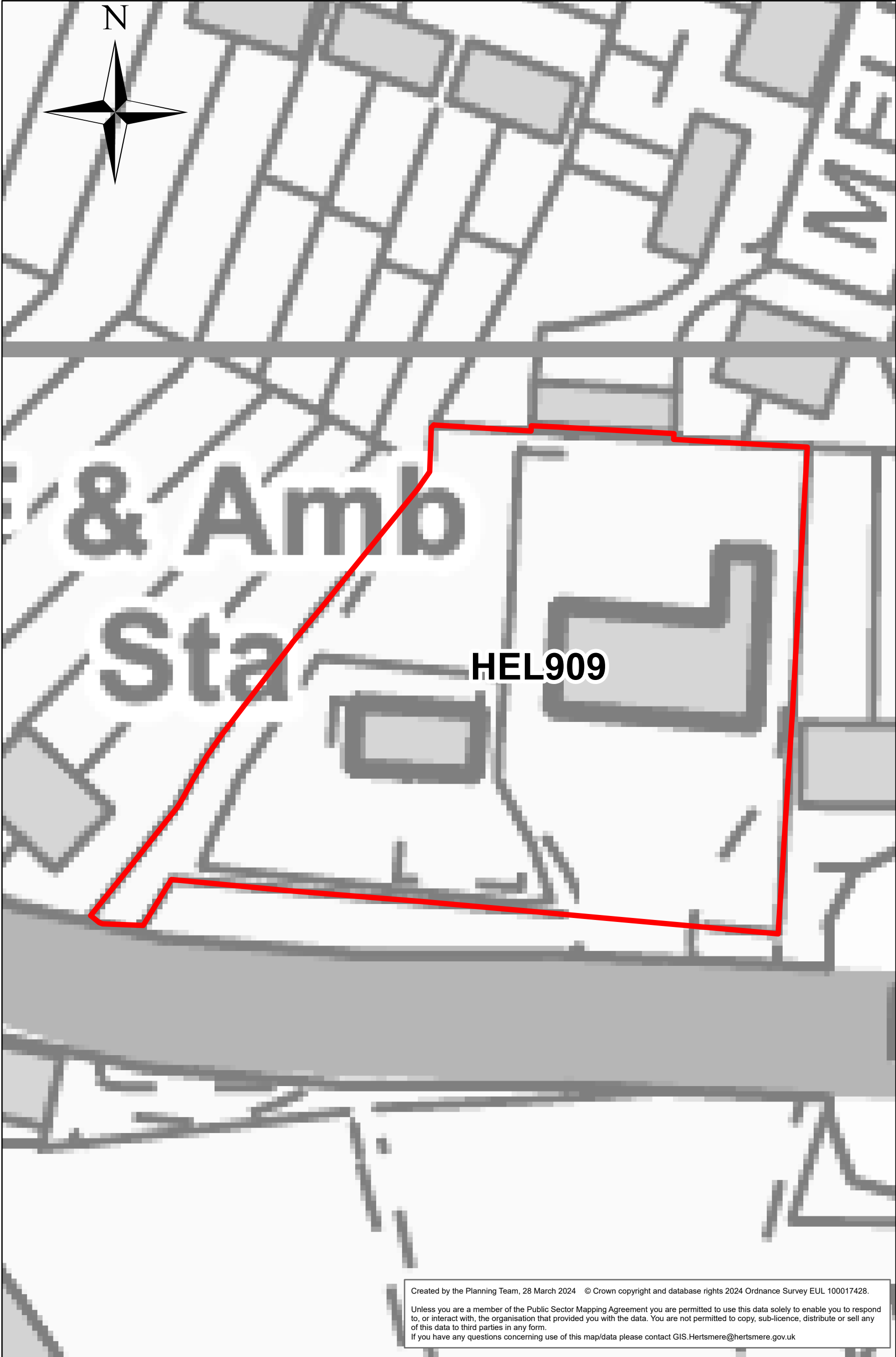


Created by the Planning Team, 28 March 2024 © Crown copyright and database rights 2024 Ordnance Survey EUL 100017428.
Unless you are a member of the Public Sector Mapping Agreement you are permitted to use this data solely to enable you to respond to, or interact with, the organisation that provided you with the data. You are not permitted to copy, sub-licence, distribute or sell any of this data to third parties in any form.
If you have any questions concerning use of this map/data please contact GIS.Hertsmere@hertsmere.gov.uk

0 0.0075 0.015 0.03
Miles

HEL909

Potters Bar Fire Station



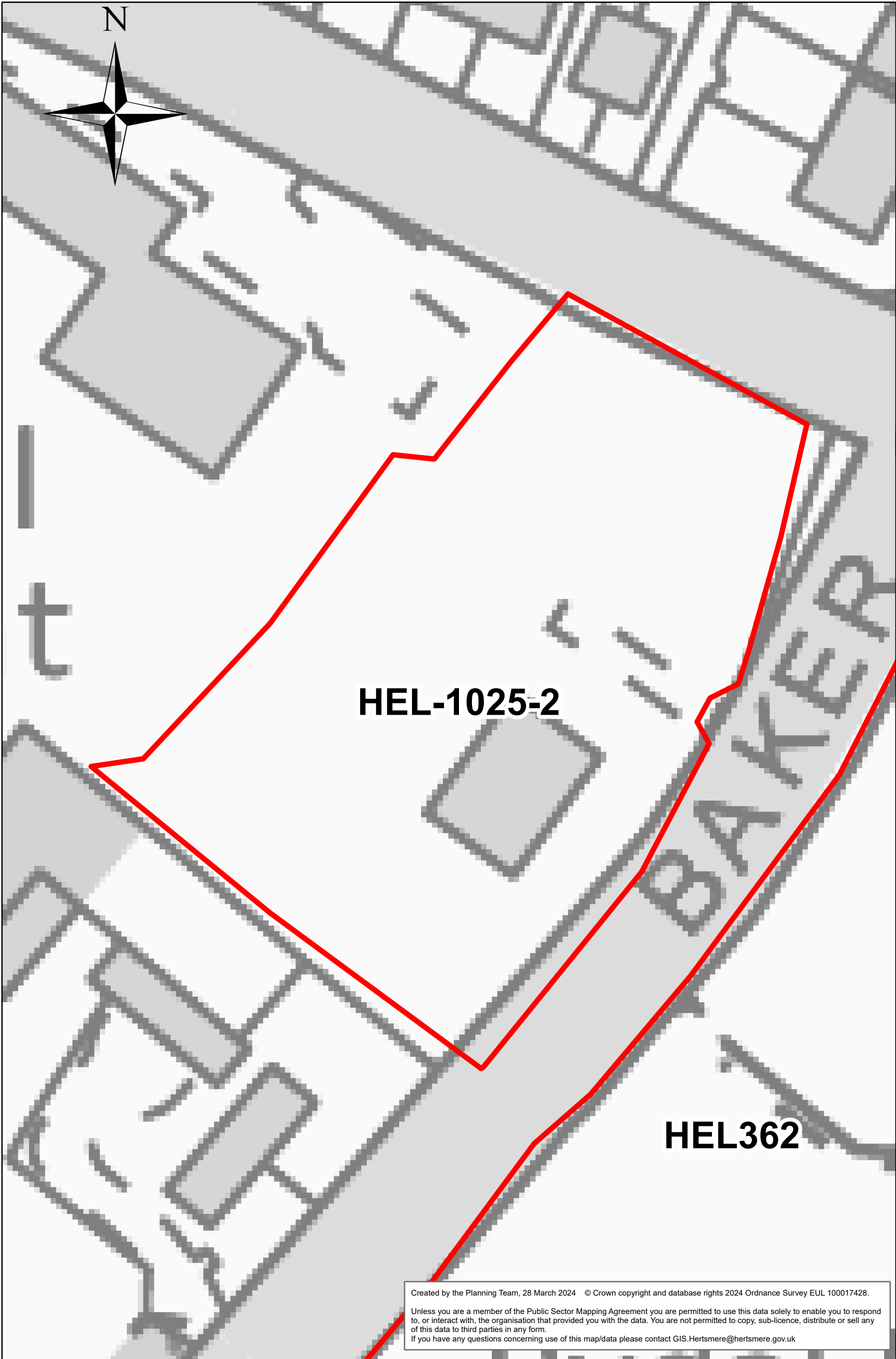
HEL-1024-2

Land North of Mount Way and Manor Way



HEL-1025-2

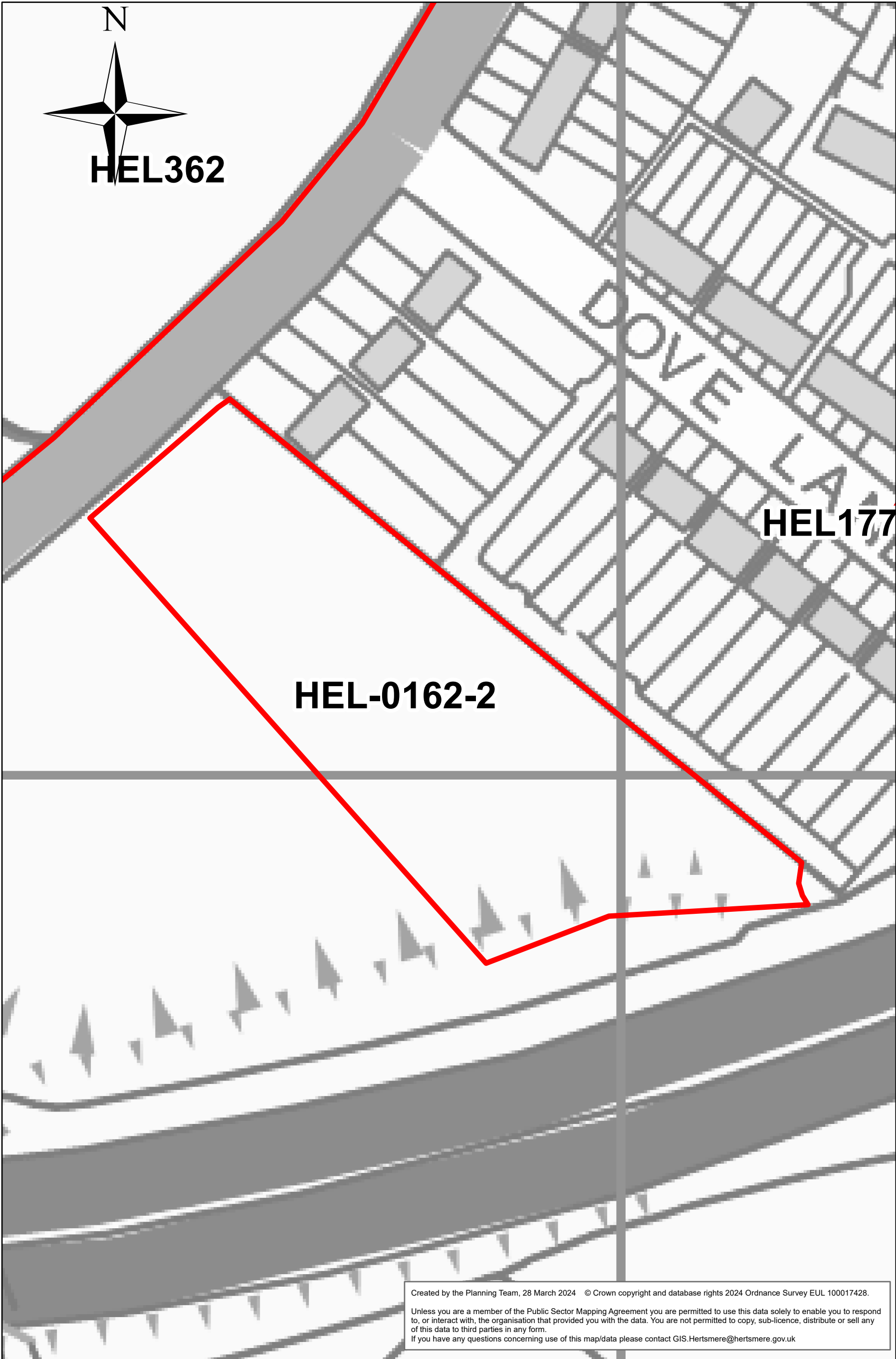
Rydal Mount Lodge



0 0.0075 0.015 0.03 Miles

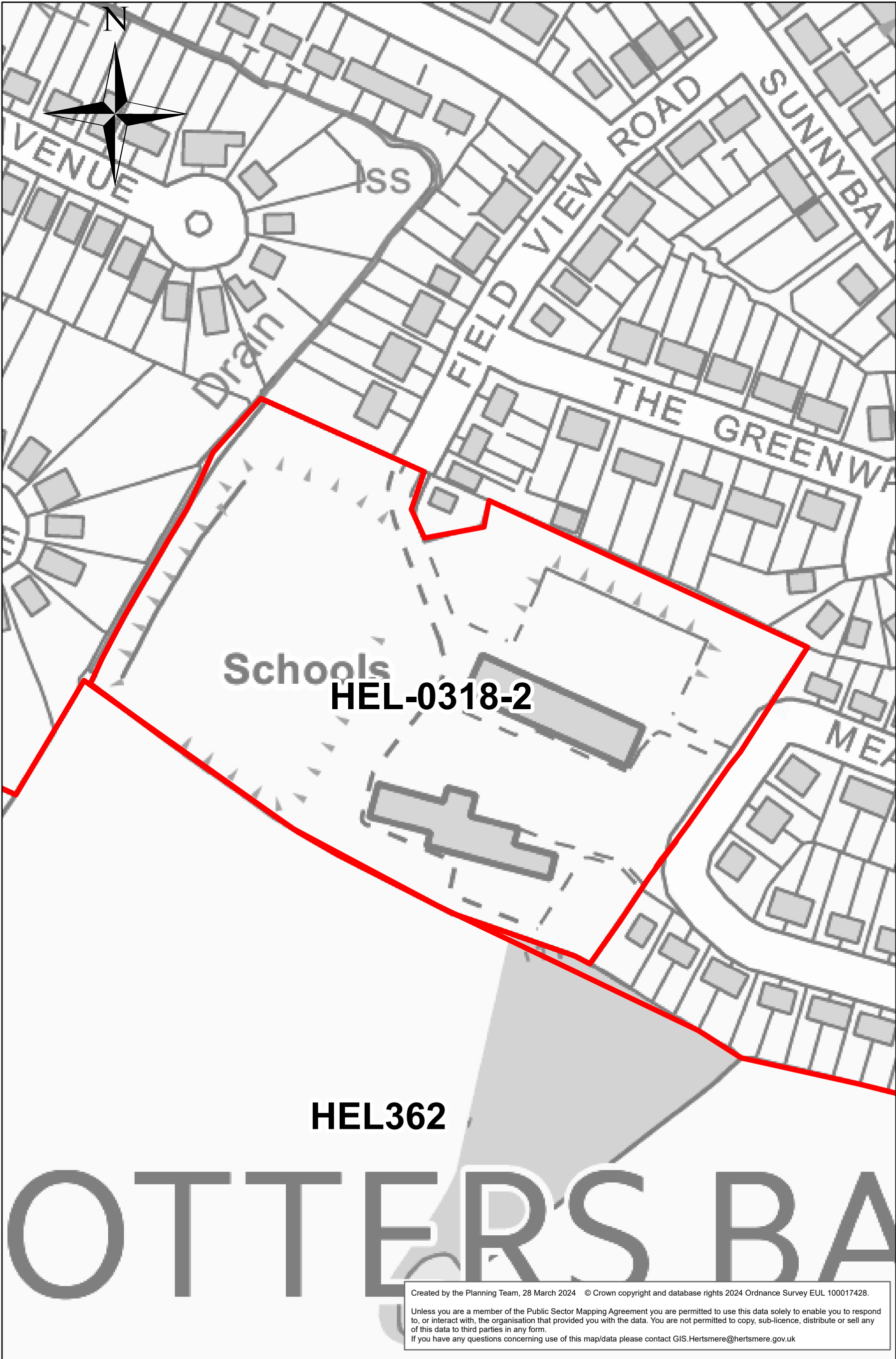
HEL-0162-2

Land South of Barent Road, Potters Bar



HEL-0318-2

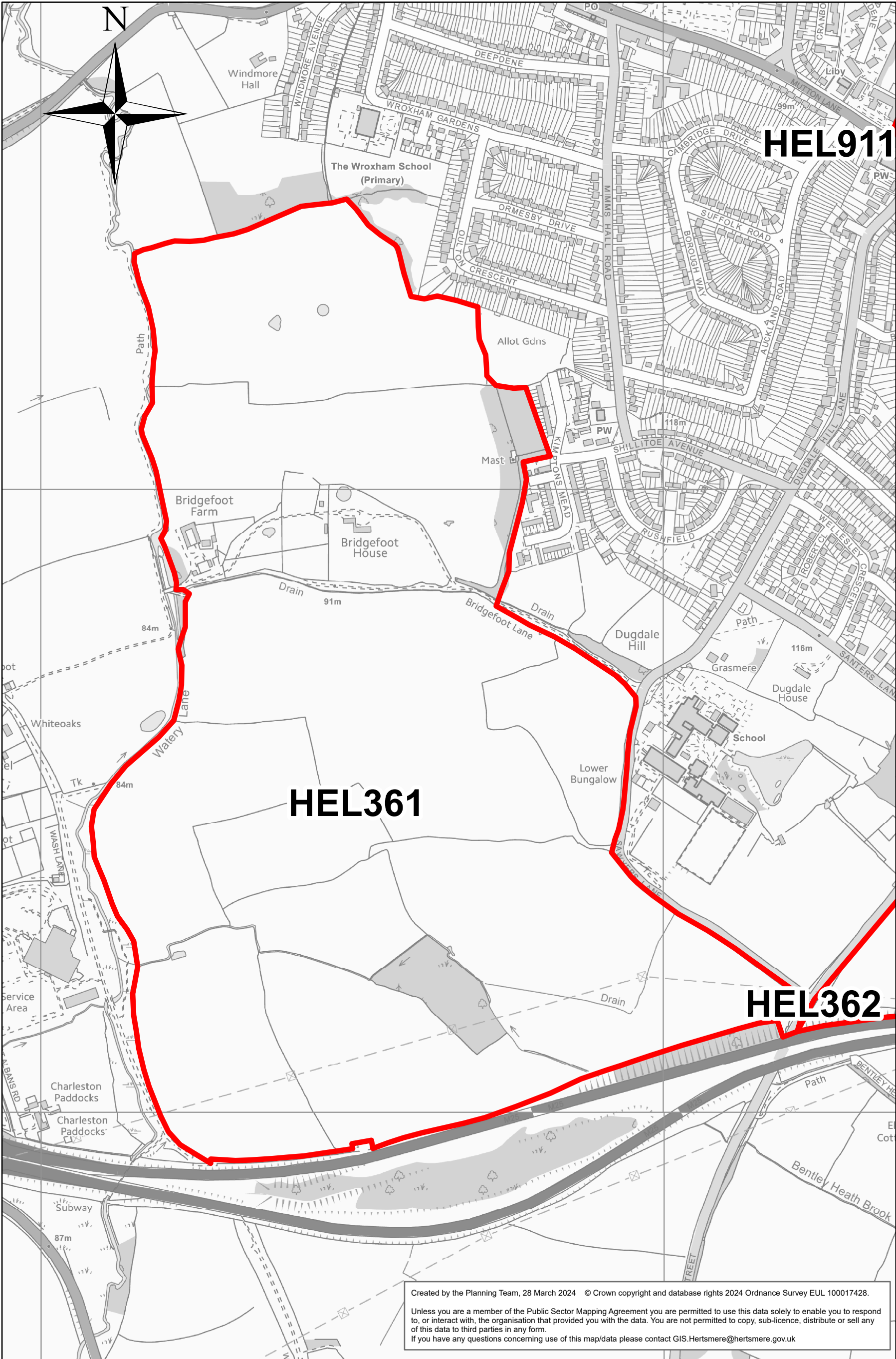
Former Sunnybank School, Potters Bar



0 0.0225 0.045 0.09 Miles

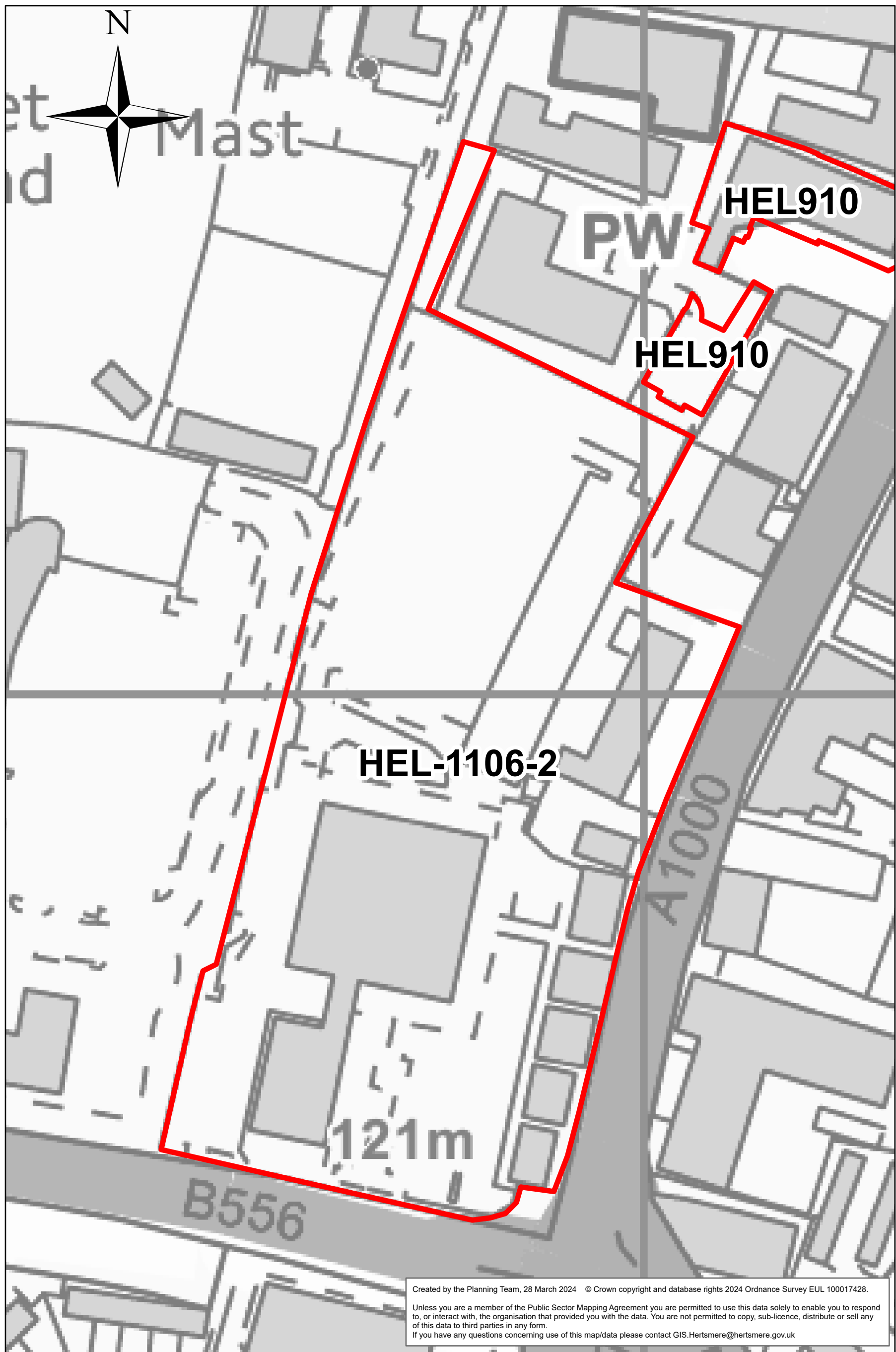
HEL361

Wrotham Park west of Baker Road



0 0.1 0.2 0.4 Miles

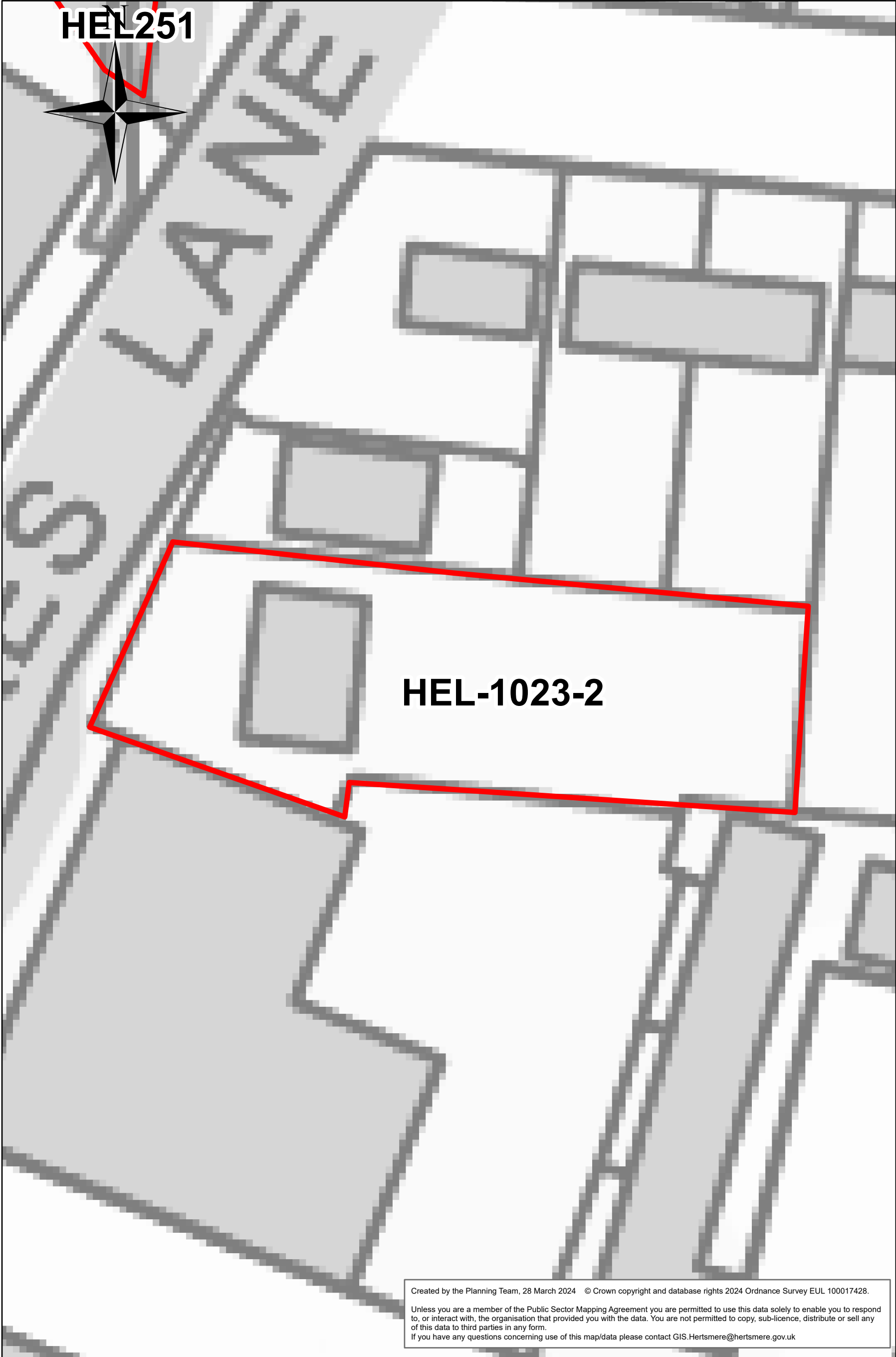
Canada Life



0 0.015 0.03 0.06 Miles

HEL-1023-2

197 Darkes Lane



Created by the Planning Team, 28 March 2024 © Crown copyright and database rights 2024 Ordnance Survey EUL 100017428.

Unless you are a member of the Public Sector Mapping Agreement you are permitted to use this data solely to enable you to respond to, or interact with, the organisation that provided you with the data. You are not permitted to copy, sub-licence, distribute or sell any of this data to third parties in any form.

If you have any questions concerning use of this map/data please contact GIS.Hertsmere@hertsmere.gov.uk

