








# HERTSMERE BOROUGH COUNCIL

Boreham Holt,  
Disabled bay and additional  
resident permit bays.

Drawn By: HB  
Scale: 1:500 @A4  
Dwg Number  
MAP-BH1-2025

© Crown copyright and  
database rights 2025 Ordnance  
Survey EUL 100017428

- Existing Double Yellow Lines - 
- Existing Single Yellow Lines - 
- Existing Resident Permit Bays - 
- Existing Disabled Bay - 
- Proposed Disabled Bay - 
- Proposed Resident Permit Bays - 