

HEL170 Bushey Health Centre, London Road, Bushey

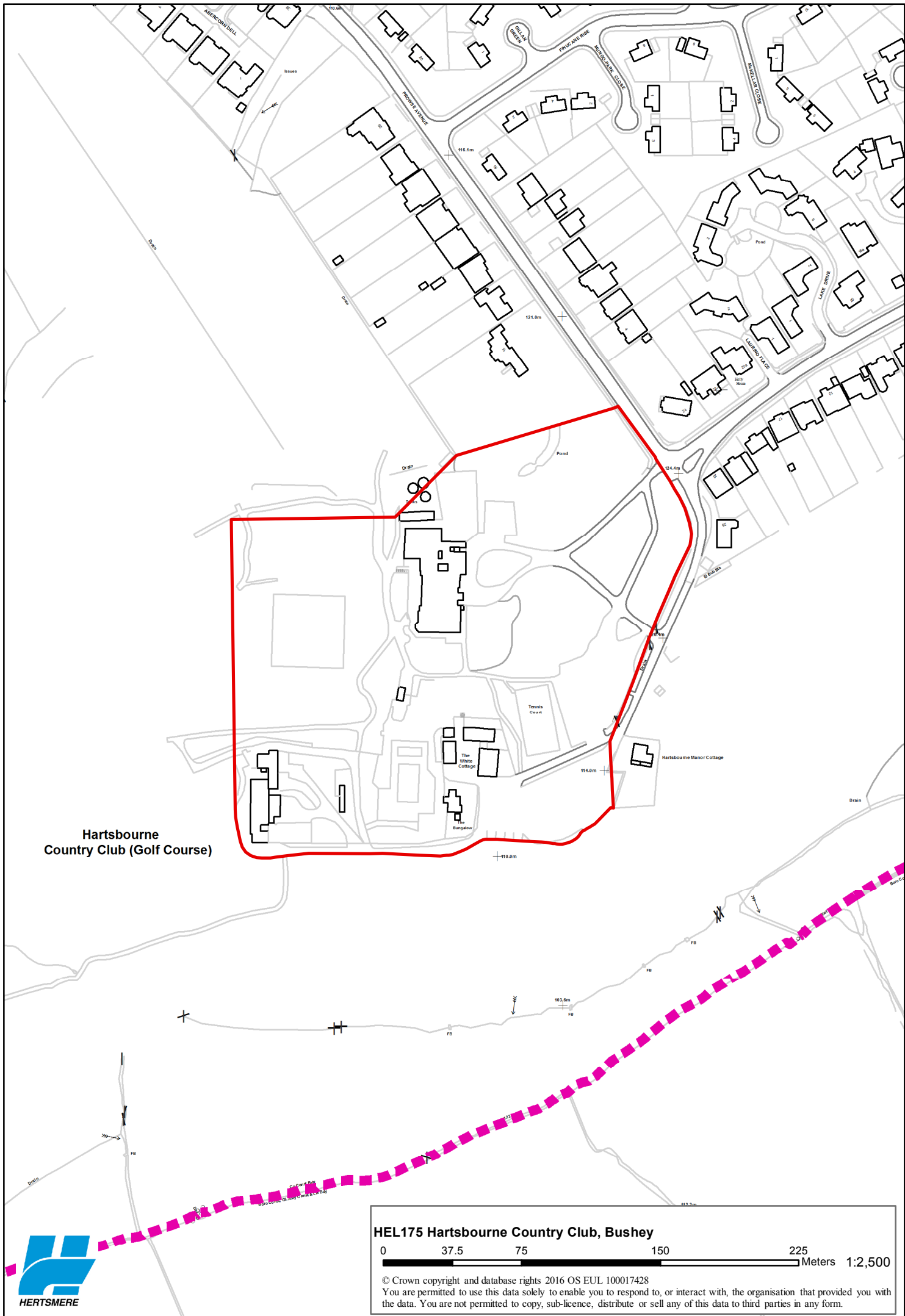


1:1,250

© Crown copyright and database rights 2016 OS EUL 100017428
You are permitted to use this data solely to enable you to respond to, or interact with, the organisation that provided you with the data. You are not permitted to copy, sub-licence, distribute or sell any of this data to third parties in any form.



EI Sub Sta

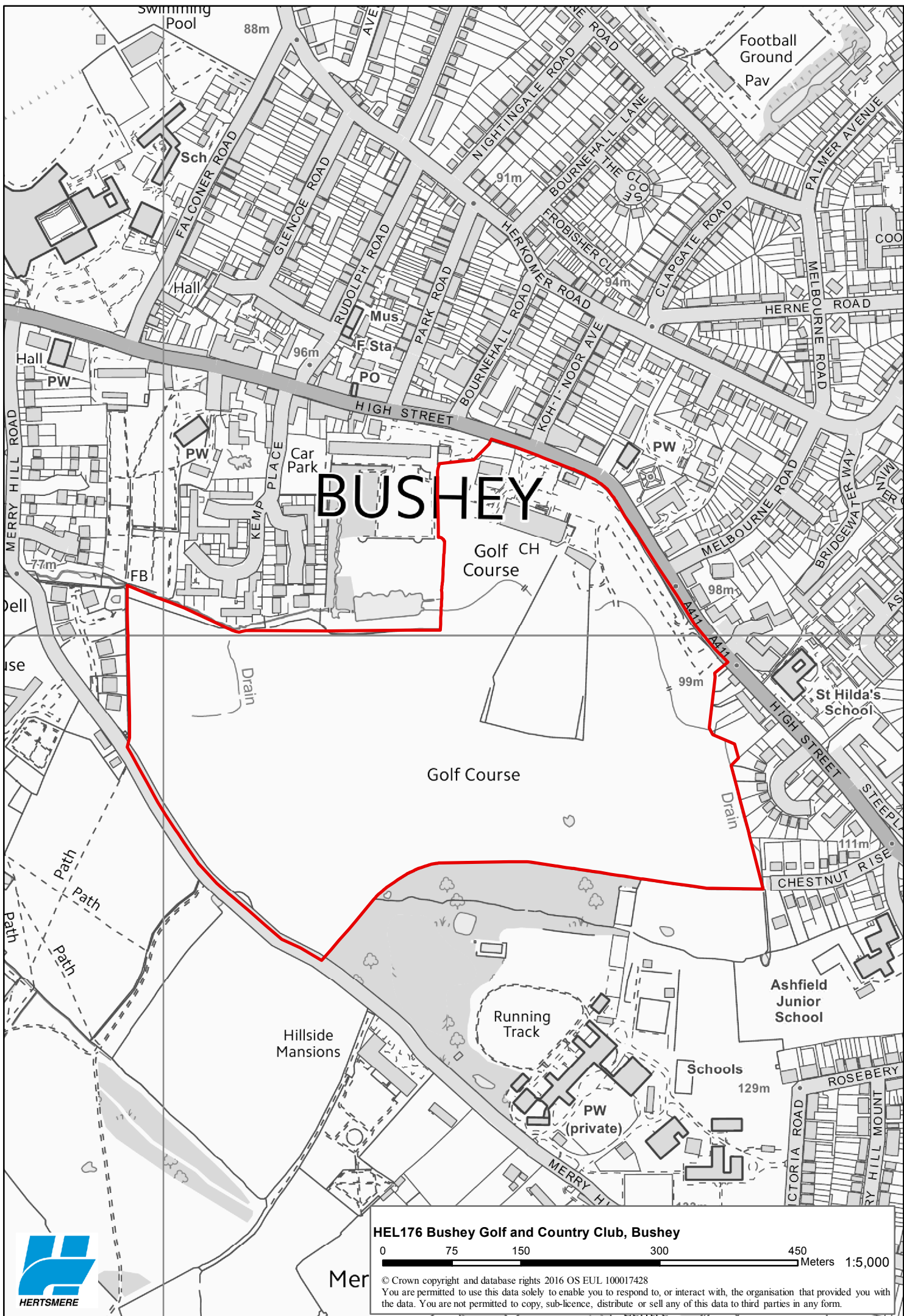


Hartsbourne
Country Club (Golf Course)

HEL175 Hartsbourne Country Club, Bushey

0 37.5 75 150 225 Meters 1:2,500

© Crown copyright and database rights 2016 OS EUL 100017428
You are permitted to use this data solely to enable you to respond to, or interact with, the organisation that provided you with the data. You are not permitted to copy, sub-licence, distribute or sell any of this data to third parties in any form.

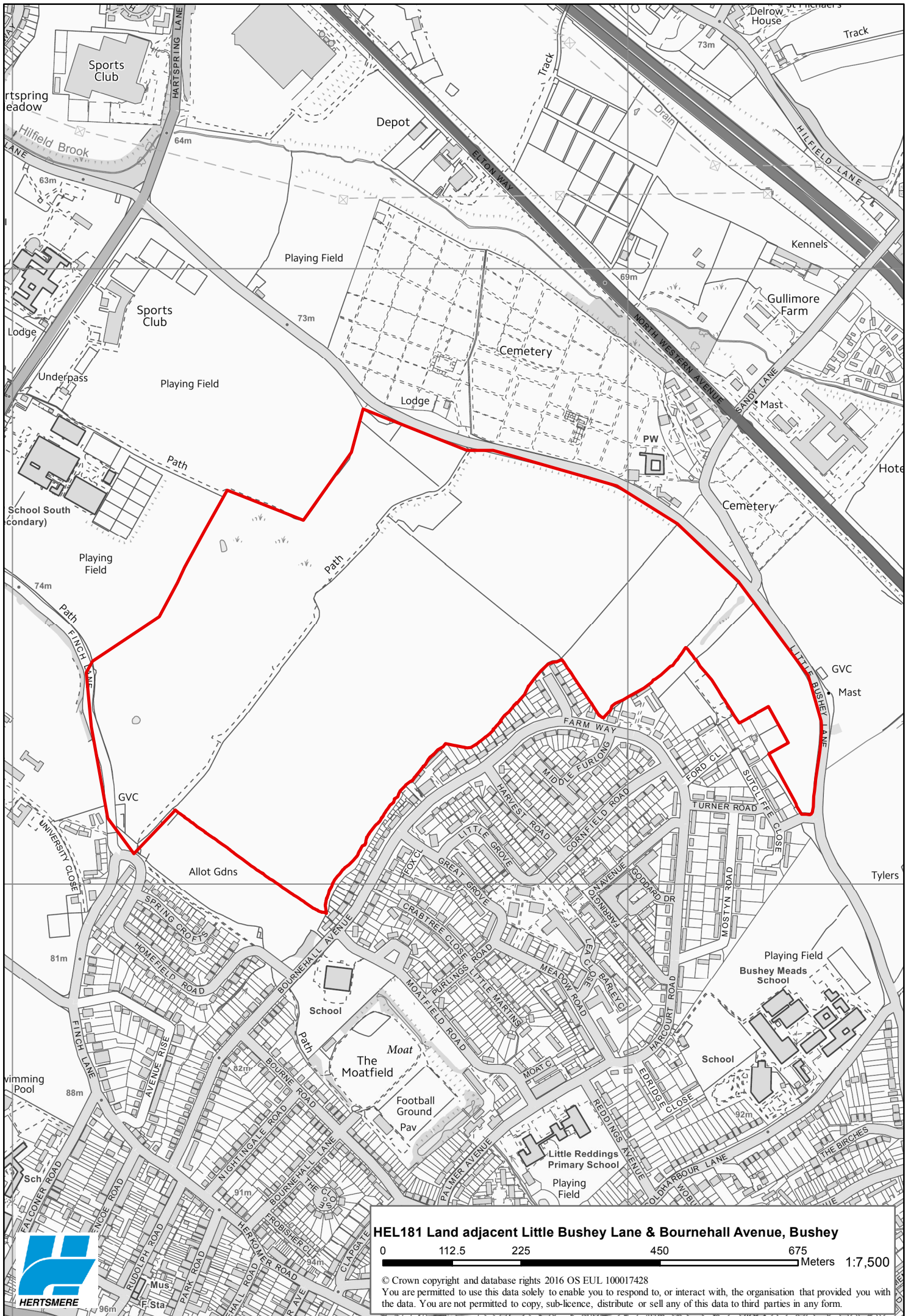


HEL176 Bushey Golf and Country Club, Bushey

0 75 150 300 450 Meters 1:5,000

© Crown copyright and database rights 2016 OS EUL 100017428
You are permitted to use this data solely to enable you to respond to, or interact with, the organisation that provided you with the data. You are not permitted to copy, sub-licence, distribute or sell any of this data to third parties in any form.



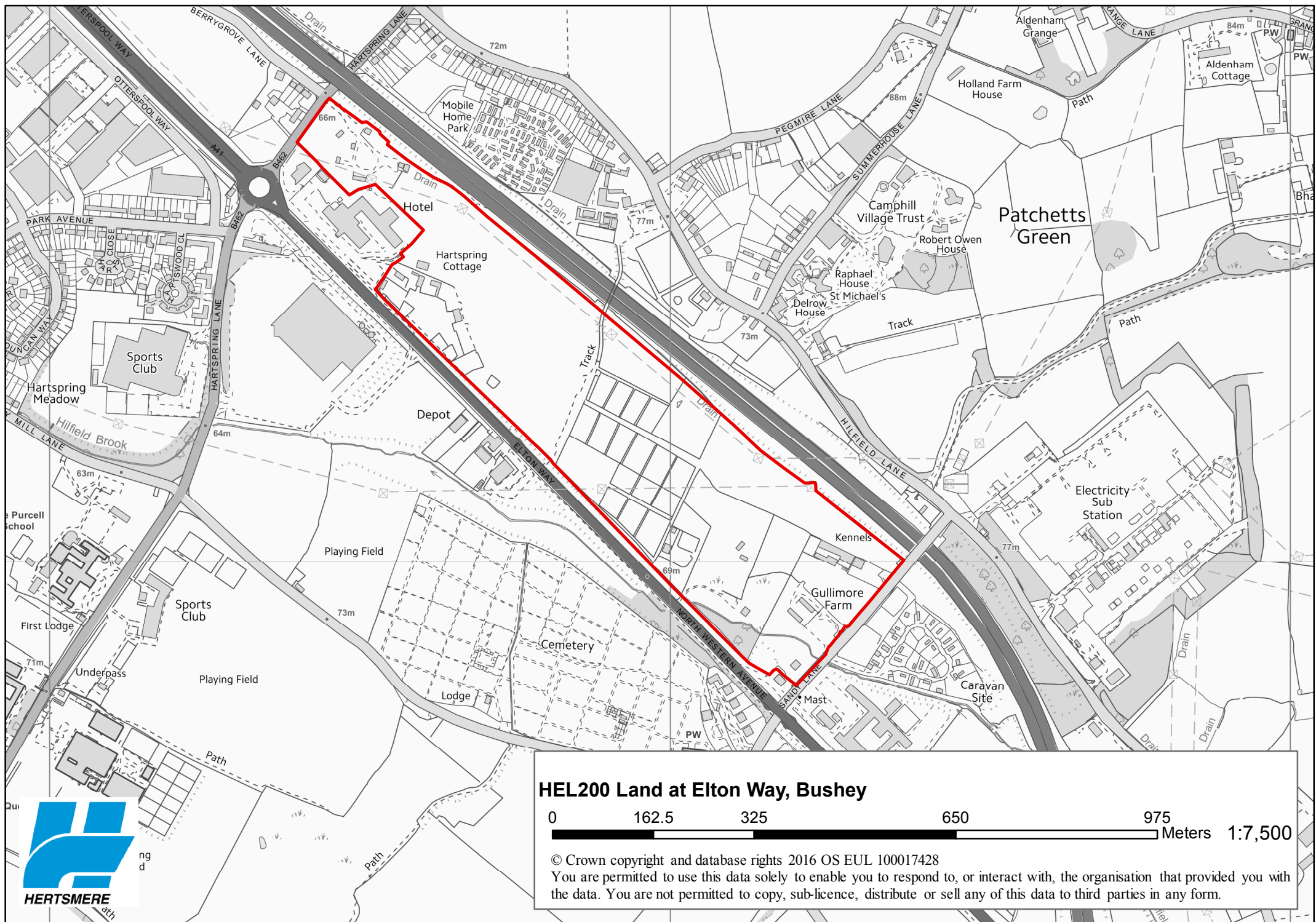


HEL181 Land adjacent Little Bushey Lane & Bournehall Avenue, Bushey

0 112.5 225 450 675 Meters 1:7,500

© Crown copyright and database rights 2016 OS EUL 100017428

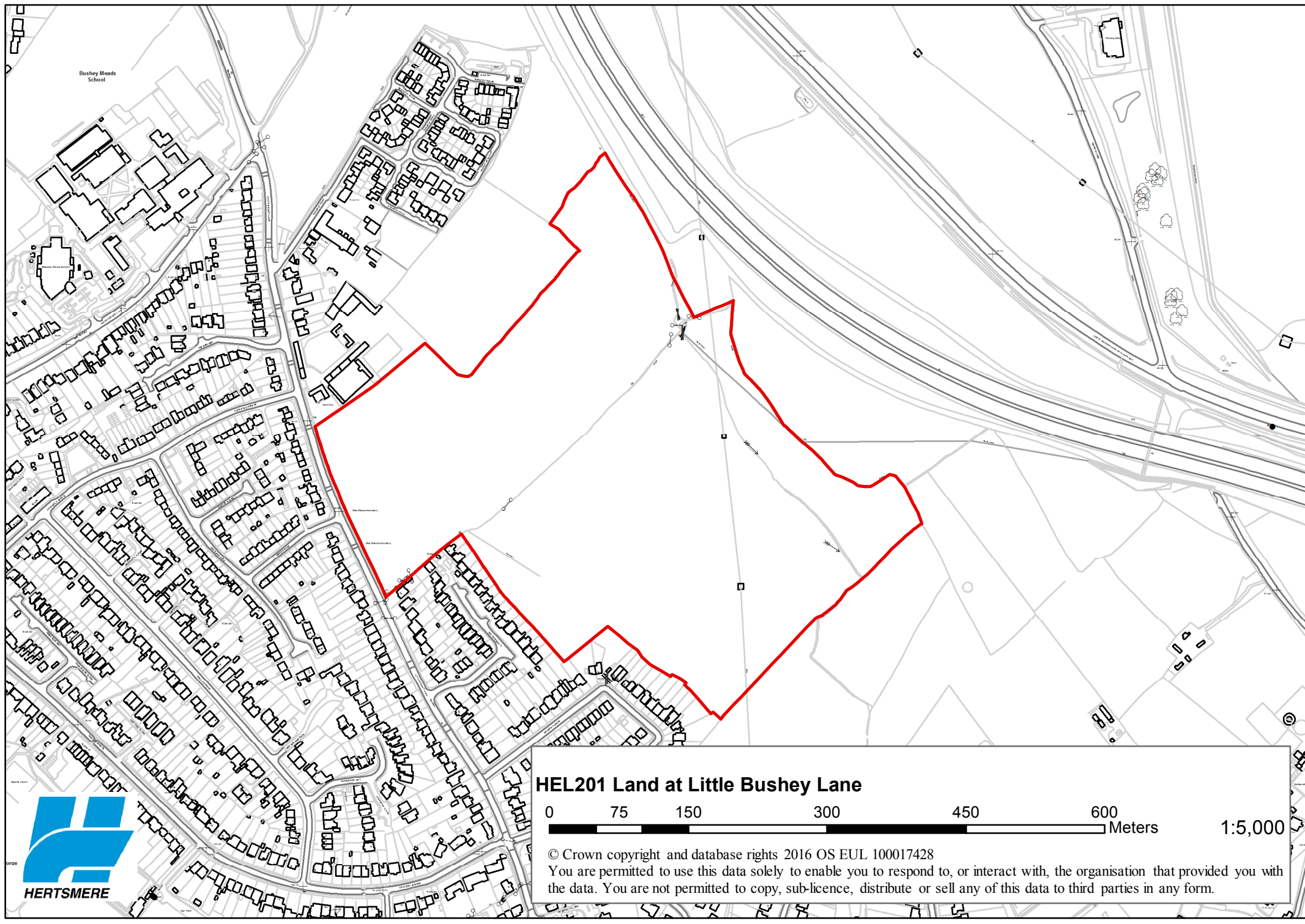
You are permitted to use this data solely to enable you to respond to, or interact with, the organisation that provided you with the data. You are not permitted to copy, sub-licence, distribute or sell any of this data to third parties in any form.



HEL200 Land at Elton Way, Bushey



© Crown copyright and database rights 2016 OS EUL 100017428
You are permitted to use this data solely to enable you to respond to, or interact with, the organisation that provided you with the data. You are not permitted to copy, sub-licence, distribute or sell any of this data to third parties in any form.



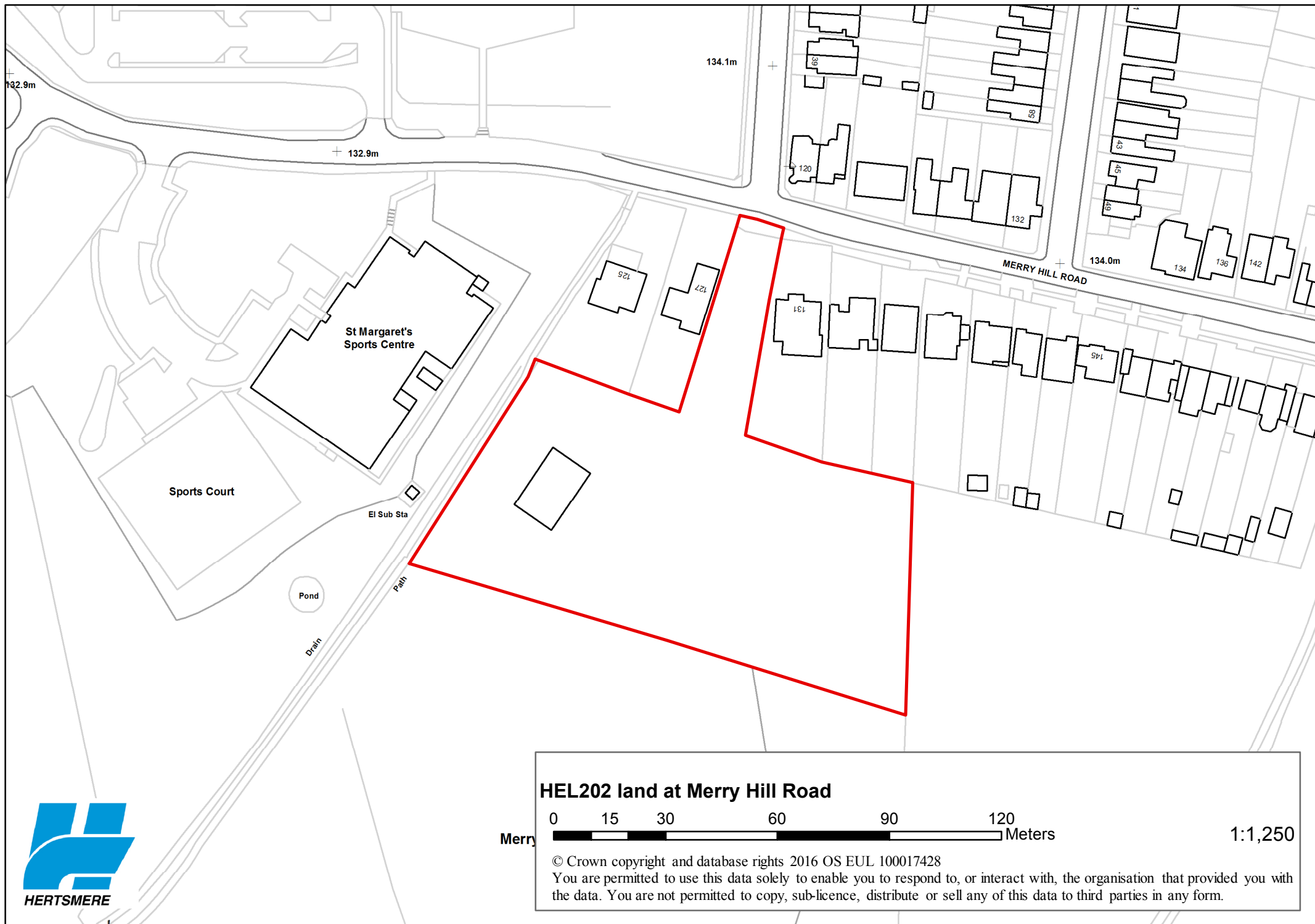
Bushey Meads School

HEL201 Land at Little Bushey Lane

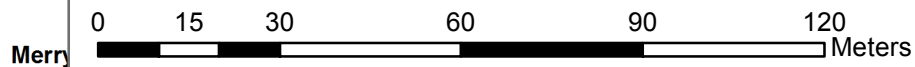


© Crown copyright and database rights 2016 OS EUL 100017428
You are permitted to use this data solely to enable you to respond to, or interact with, the organisation that provided you with the data. You are not permitted to copy, sub-licence, distribute or sell any of this data to third parties in any form.





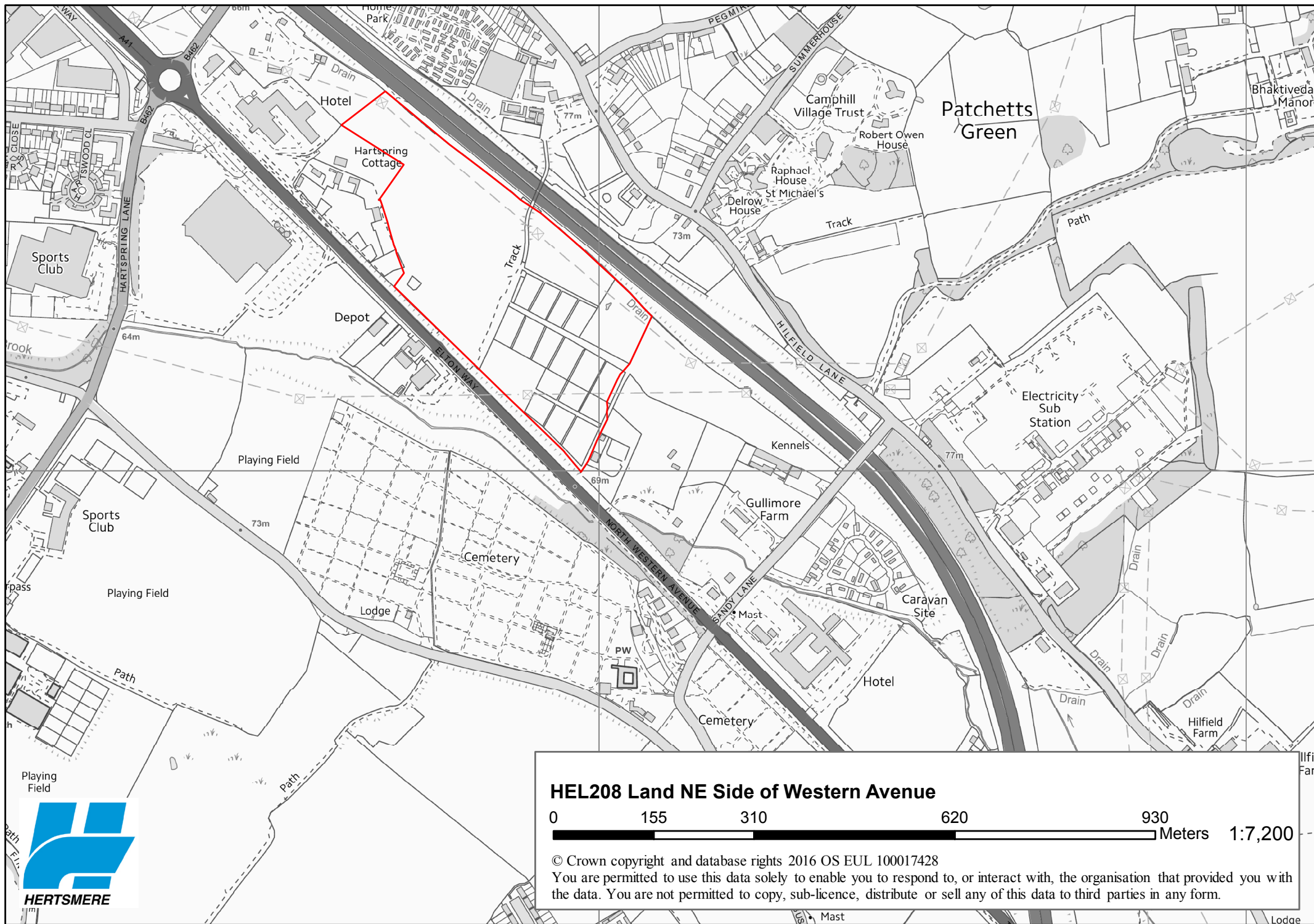
HEL202 land at Merry Hill Road



1:1,250

© Crown copyright and database rights 2016 OS EUL 100017428

You are permitted to use this data solely to enable you to respond to, or interact with, the organisation that provided you with the data. You are not permitted to copy, sub-licence, distribute or sell any of this data to third parties in any form.



HEL208 Land NE Side of Western Avenue

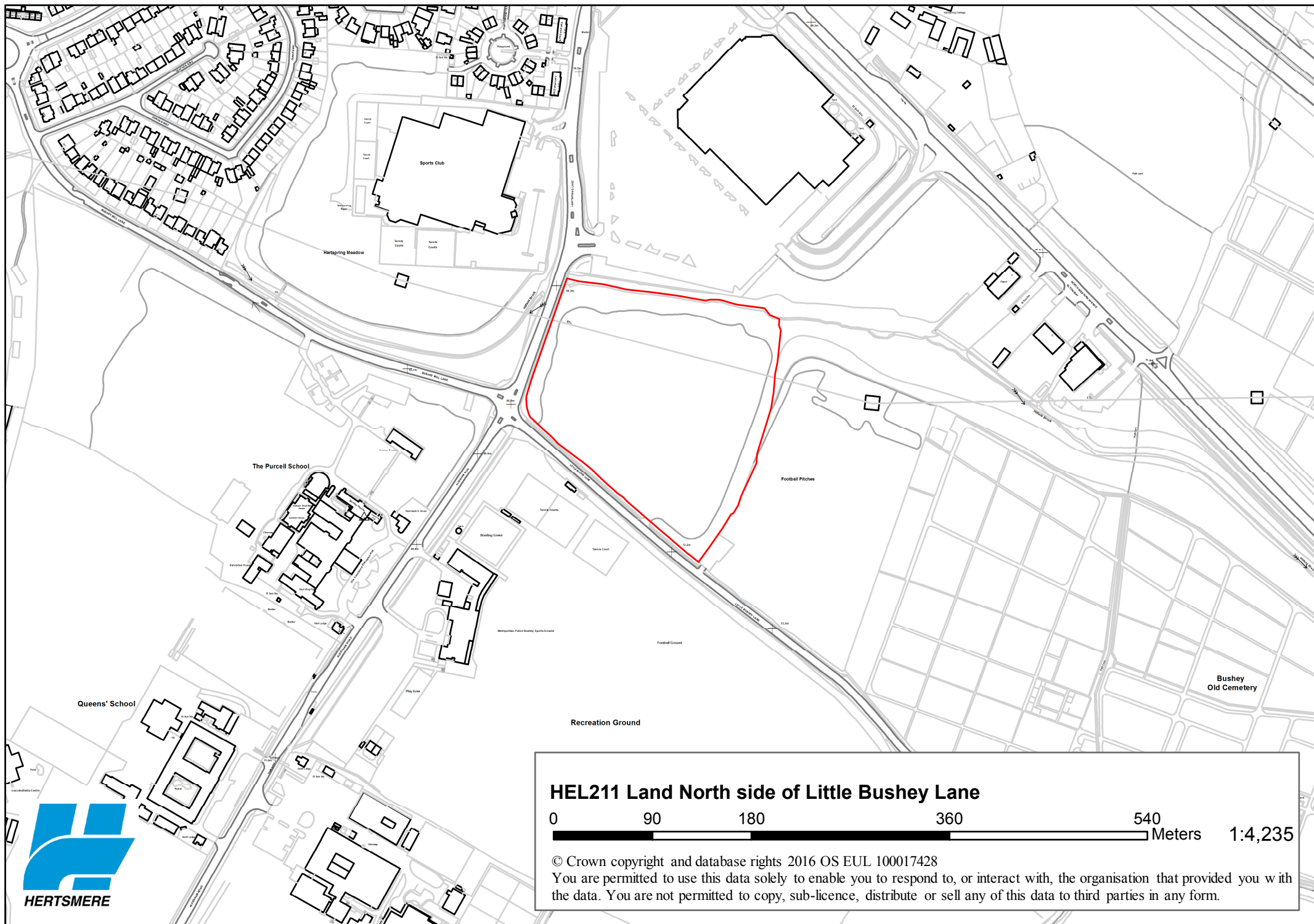
0 155 310 620 930 Meters 1:7,200

© Crown copyright and database rights 2016 OS EUL 100017428

You are permitted to use this data solely to enable you to respond to, or interact with, the organisation that provided you with the data. You are not permitted to copy, sub-licence, distribute or sell any of this data to third parties in any form.

Playing Field



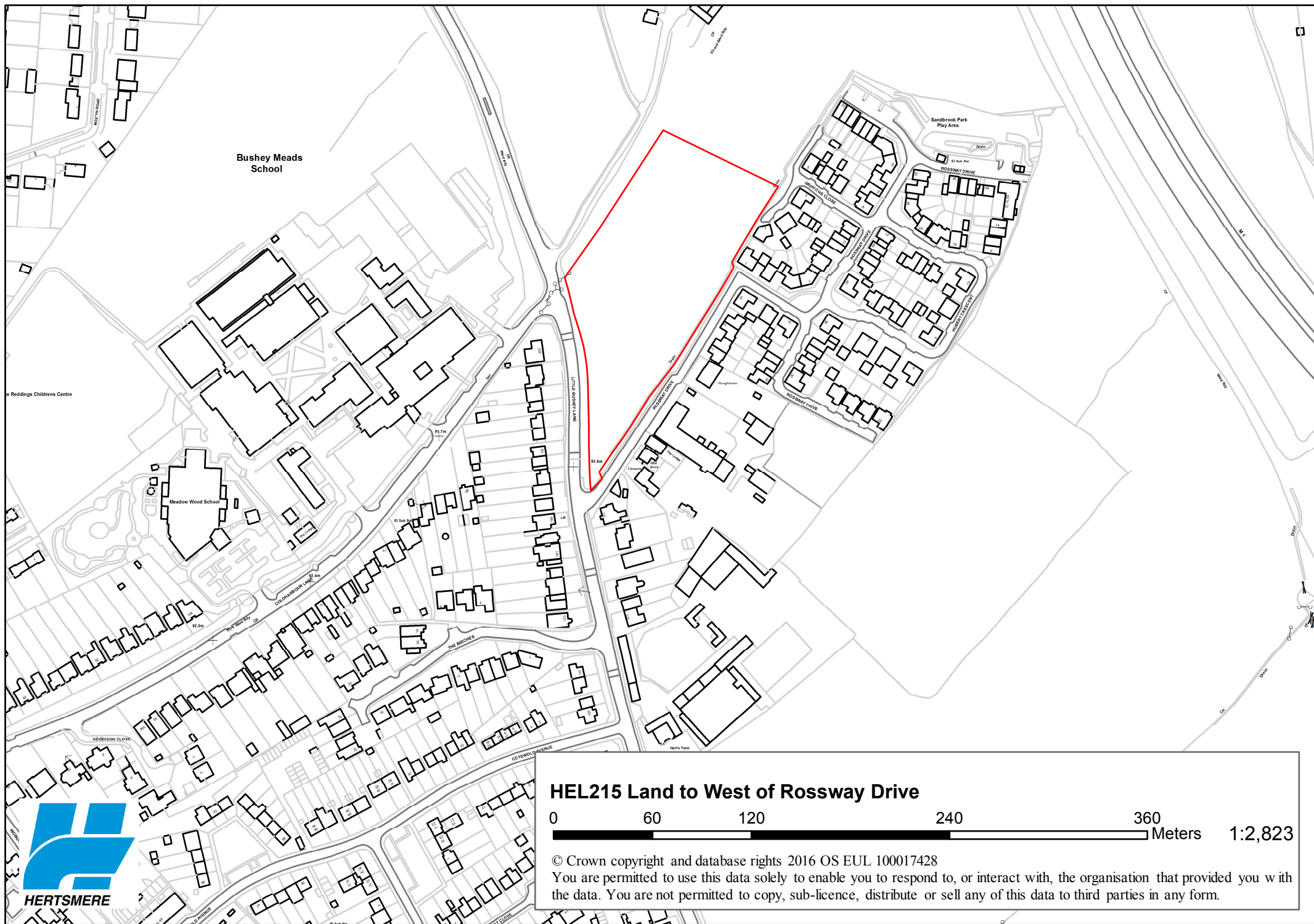


HEL211 Land North side of Little Bushey Lane

0 90 180 360 540 Meters 1:4,235

© Crown copyright and database rights 2016 OS EUL 100017428

You are permitted to use this data solely to enable you to respond to, or interact with, the organisation that provided you with the data. You are not permitted to copy, sub-licence, distribute or sell any of this data to third parties in any form.

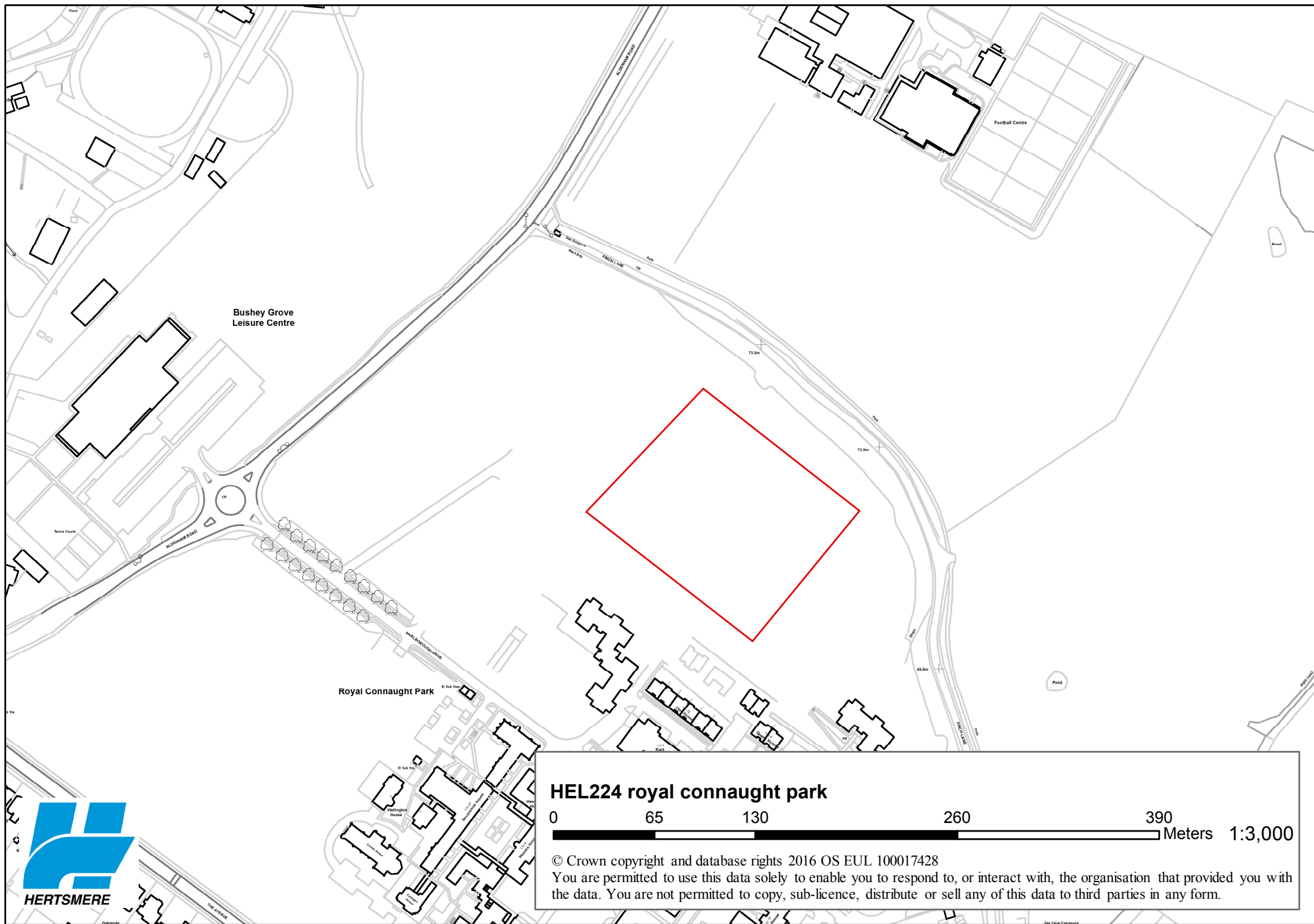


HEL215 Land to West of Rossway Drive



© Crown copyright and database rights 2016 OS EUL 100017428
You are permitted to use this data solely to enable you to respond to, or interact with, the organisation that provided you with the data. You are not permitted to copy, sub-licence, distribute or sell any of this data to third parties in any form.



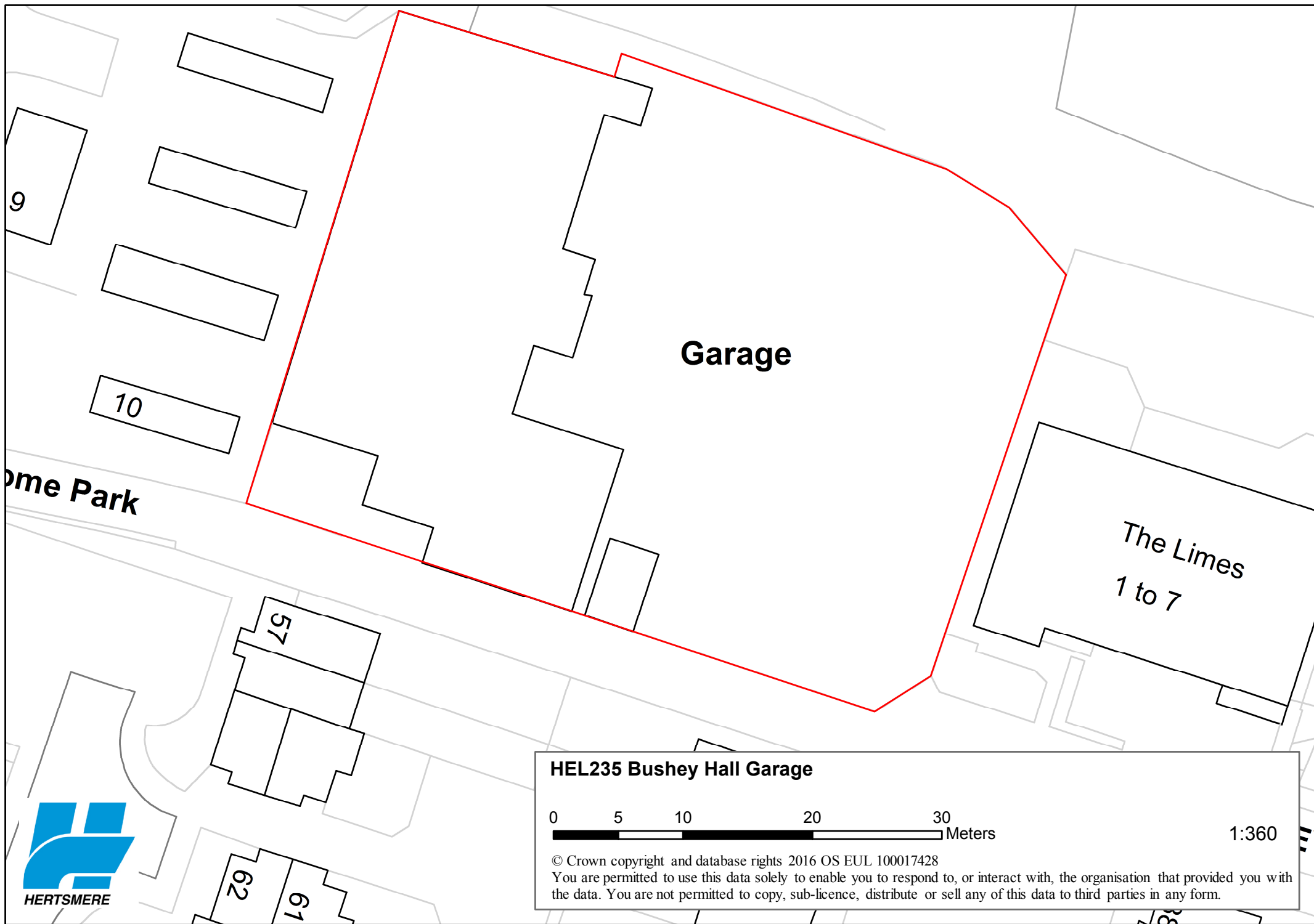


HEL224 royal connaught park

0 65 130 260 390 Meters 1:3,000

© Crown copyright and database rights 2016 OS EUL 100017428

You are permitted to use this data solely to enable you to respond to, or interact with, the organisation that provided you with the data. You are not permitted to copy, sub-licence, distribute or sell any of this data to third parties in any form.



Garage

**The Limes
1 to 7**

HEL235 Bushey Hall Garage

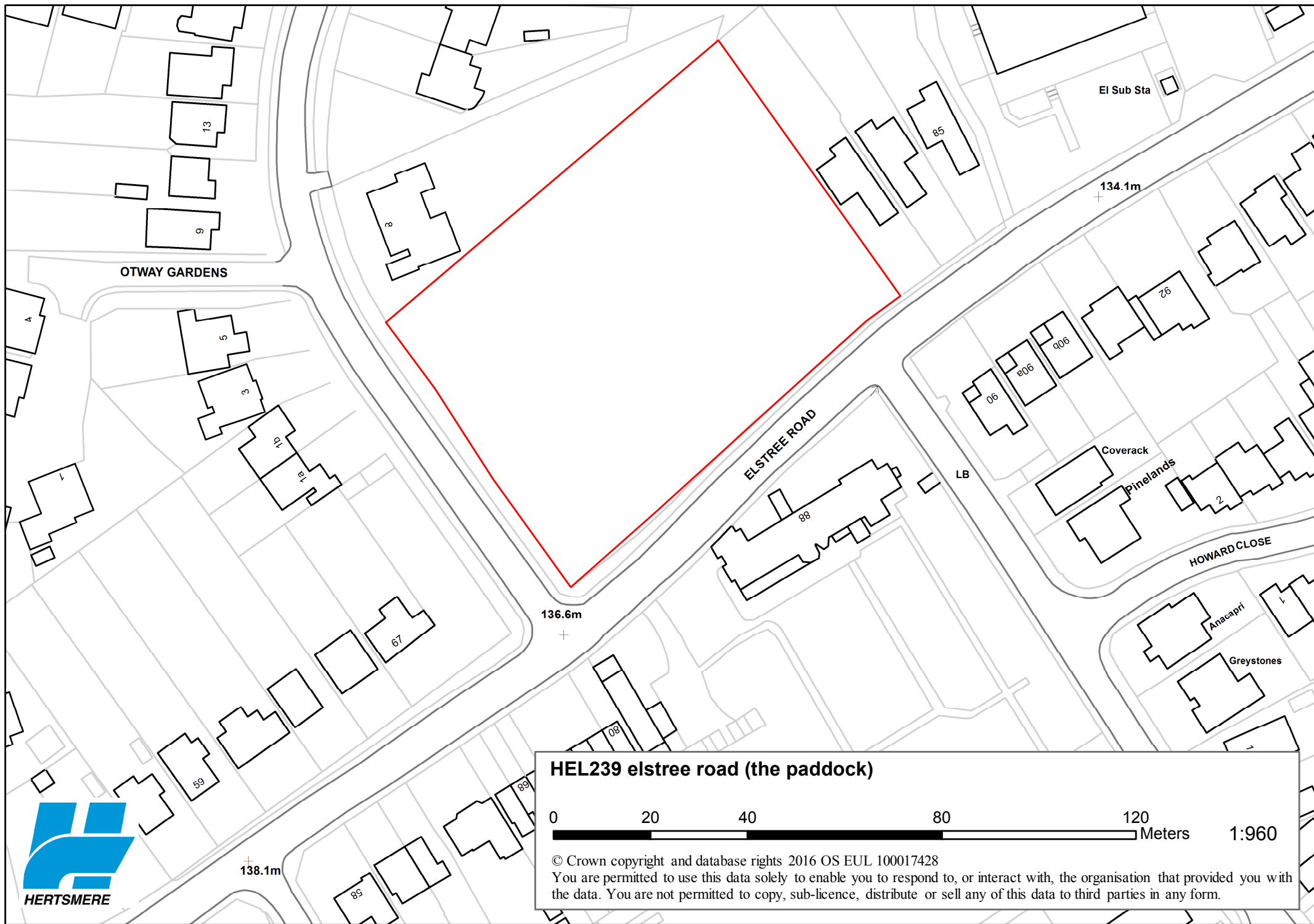
0 5 10 20 30
Meters

1:360

© Crown copyright and database rights 2016 OS EUL 100017428

You are permitted to use this data solely to enable you to respond to, or interact with, the organisation that provided you with the data. You are not permitted to copy, sub-licence, distribute or sell any of this data to third parties in any form.





OTWAY GARDENS

El Sub Sta

134.1m

ELSTREE ROAD

LB

Coverack

Pinelands

HOWARD CLOSE

Anacapi

Greystones

136.6m

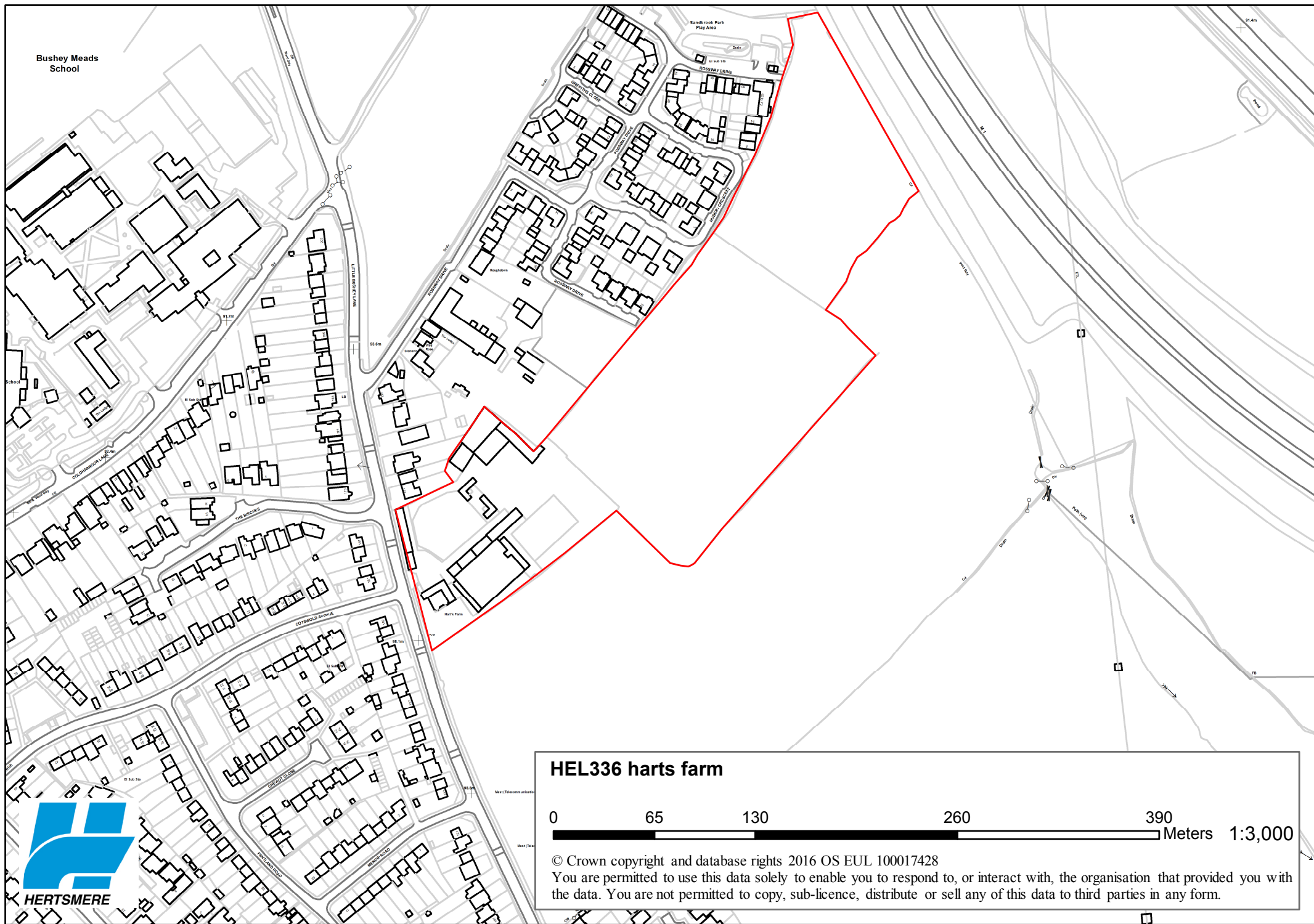
138.1m

HEL239 elstree road (the paddock)

0 20 40 80 120 Meters 1:960

© Crown copyright and database rights 2016 OS EUL 100017428
You are permitted to use this data solely to enable you to respond to, or interact with, the organisation that provided you with the data. You are not permitted to copy, sub-licence, distribute or sell any of this data to third parties in any form.

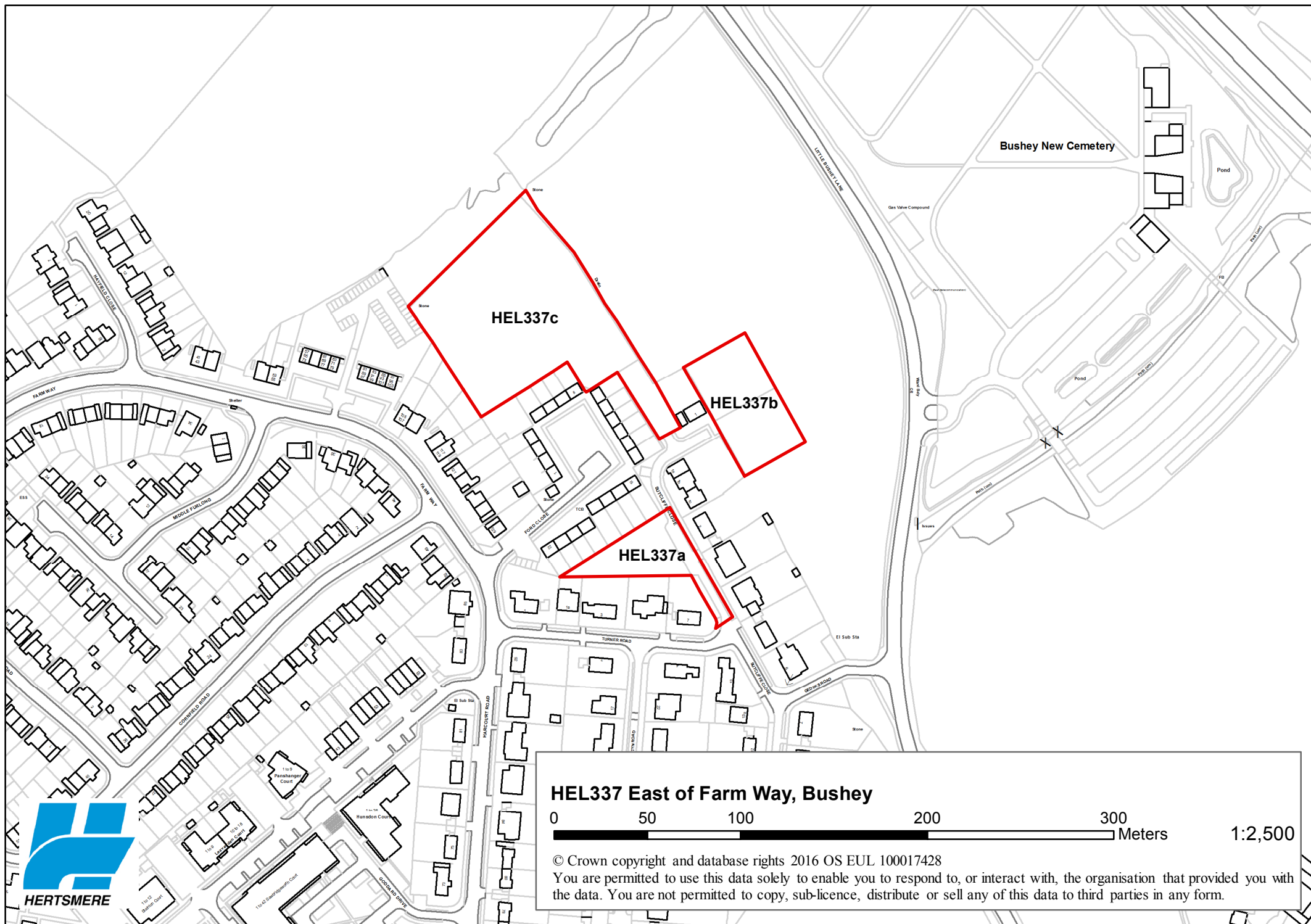


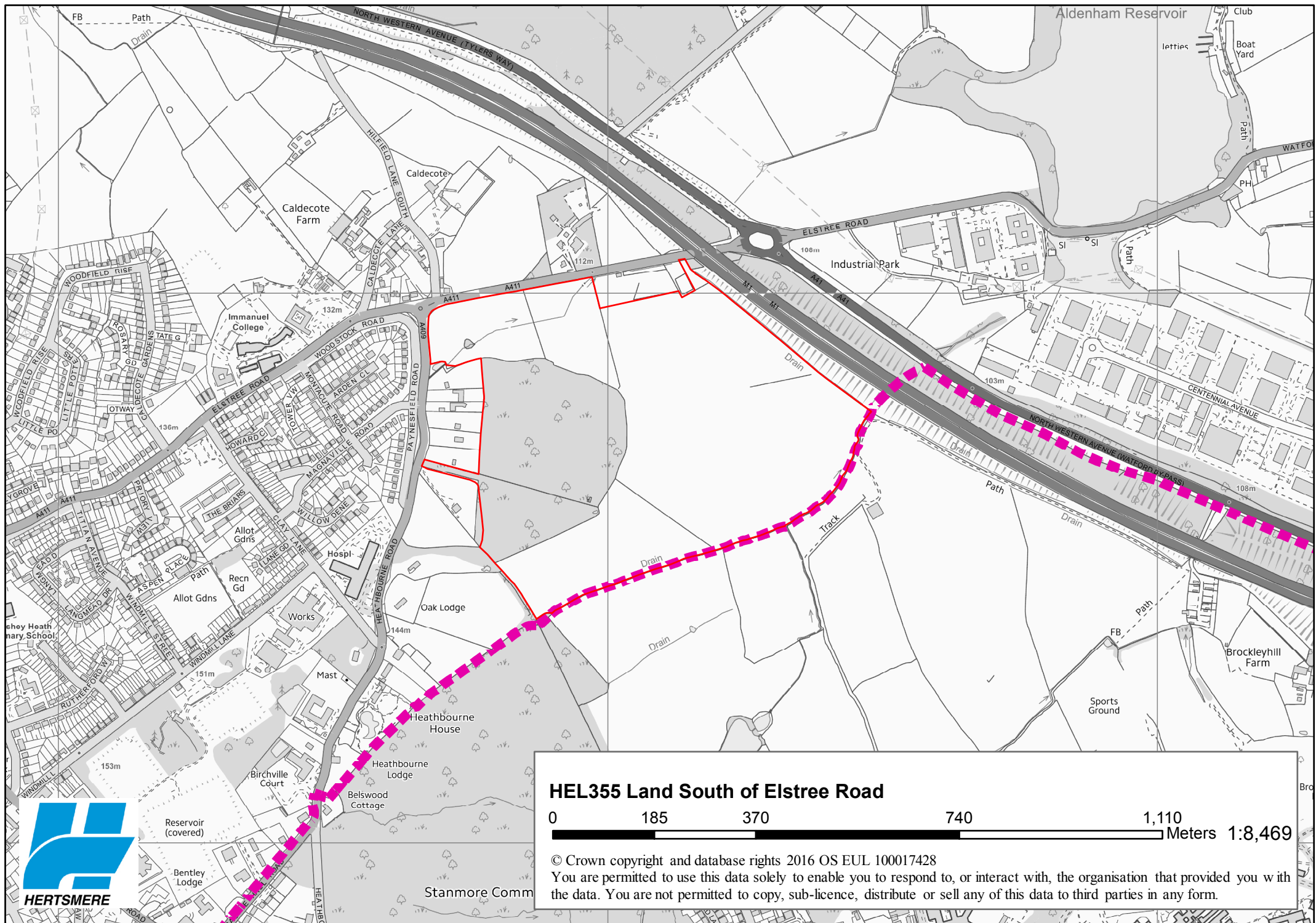


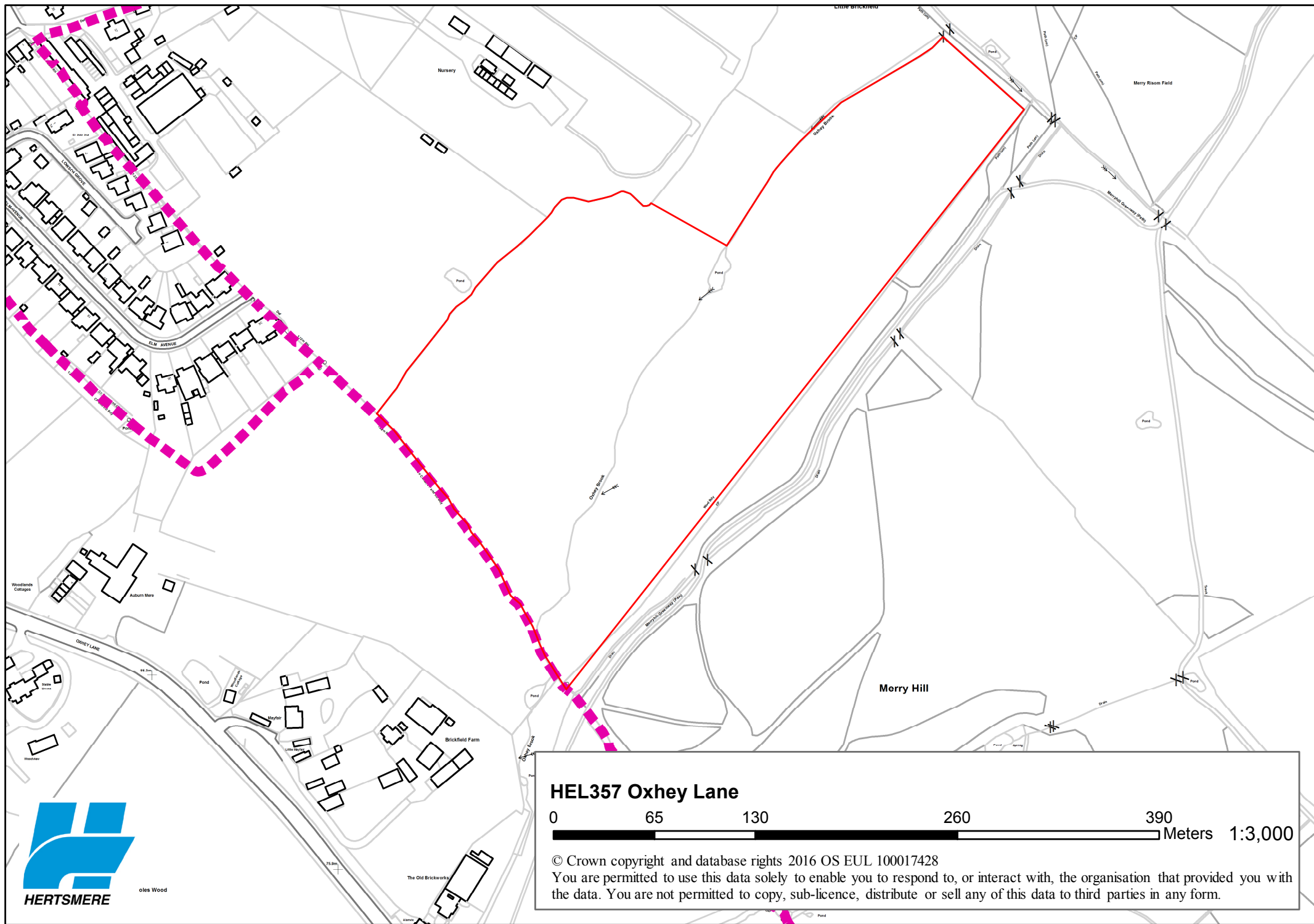
HEL336 harts farm



© Crown copyright and database rights 2016 OS EUL 100017428
You are permitted to use this data solely to enable you to respond to, or interact with, the organisation that provided you with the data. You are not permitted to copy, sub-licence, distribute or sell any of this data to third parties in any form.







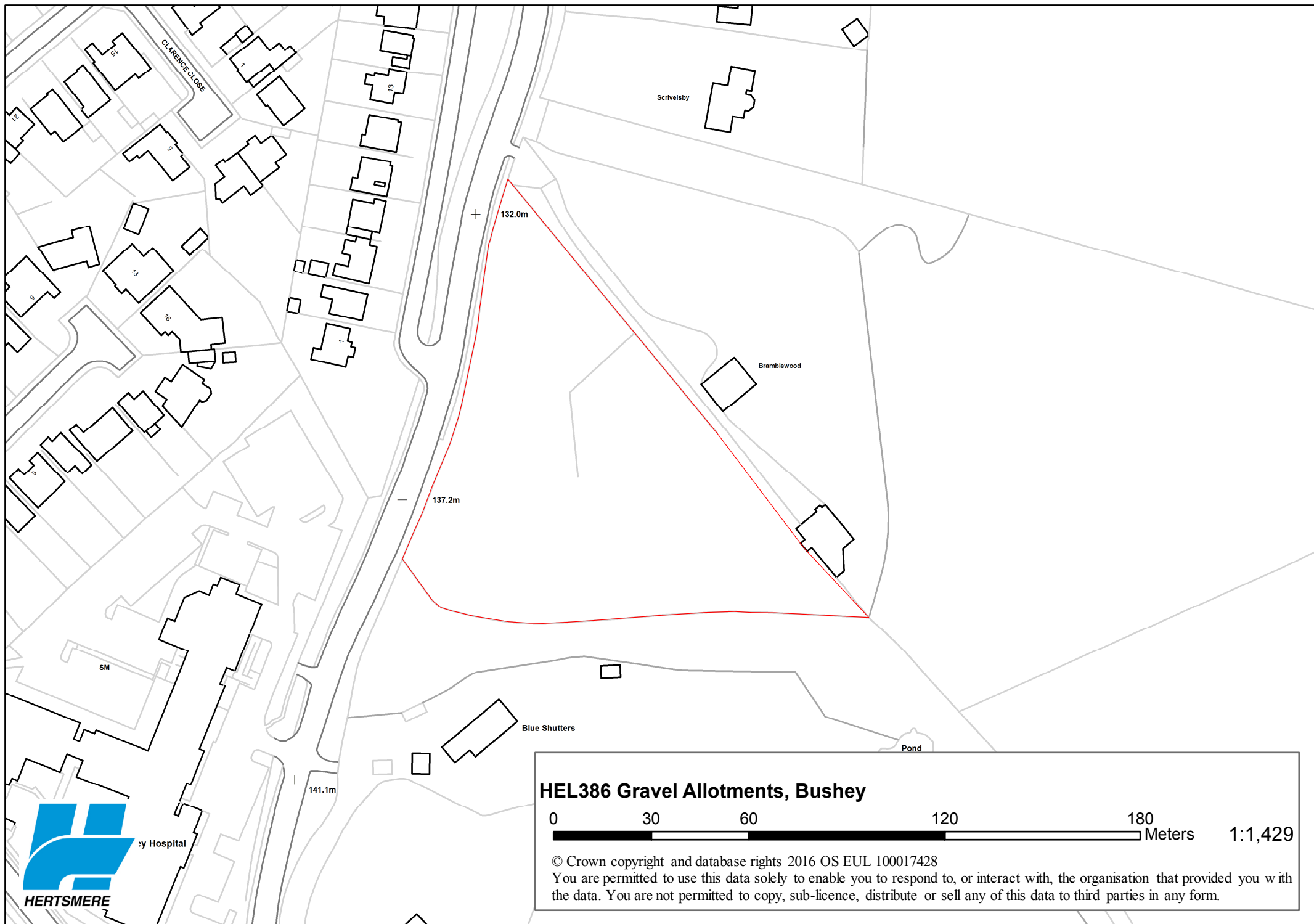
HEL357 Oxhey Lane

0 65 130 260 390 Meters 1:3,000

© Crown copyright and database rights 2016 OS EUL 100017428
You are permitted to use this data solely to enable you to respond to, or interact with, the organisation that provided you with the data. You are not permitted to copy, sub-licence, distribute or sell any of this data to third parties in any form.



oles Wood

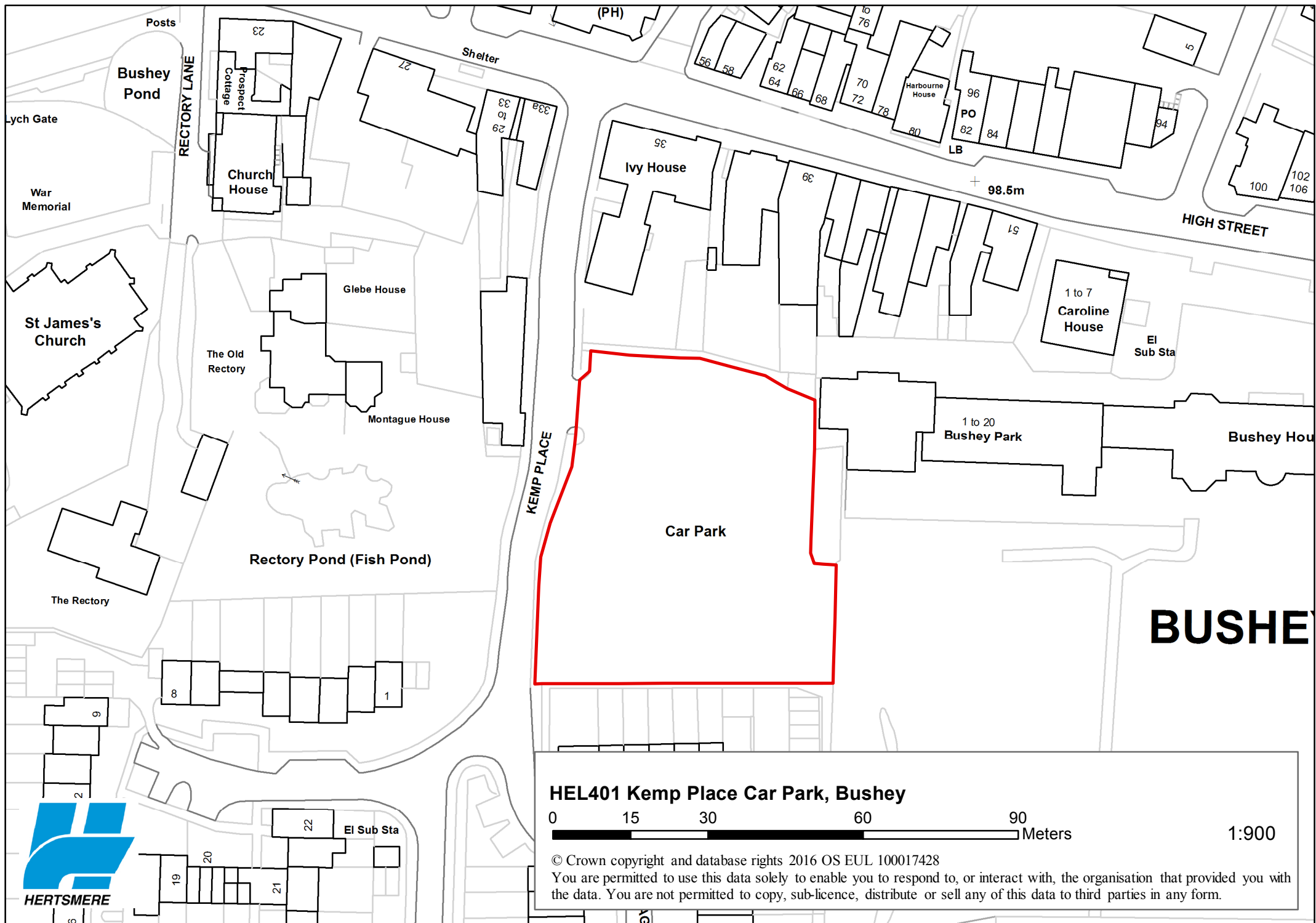


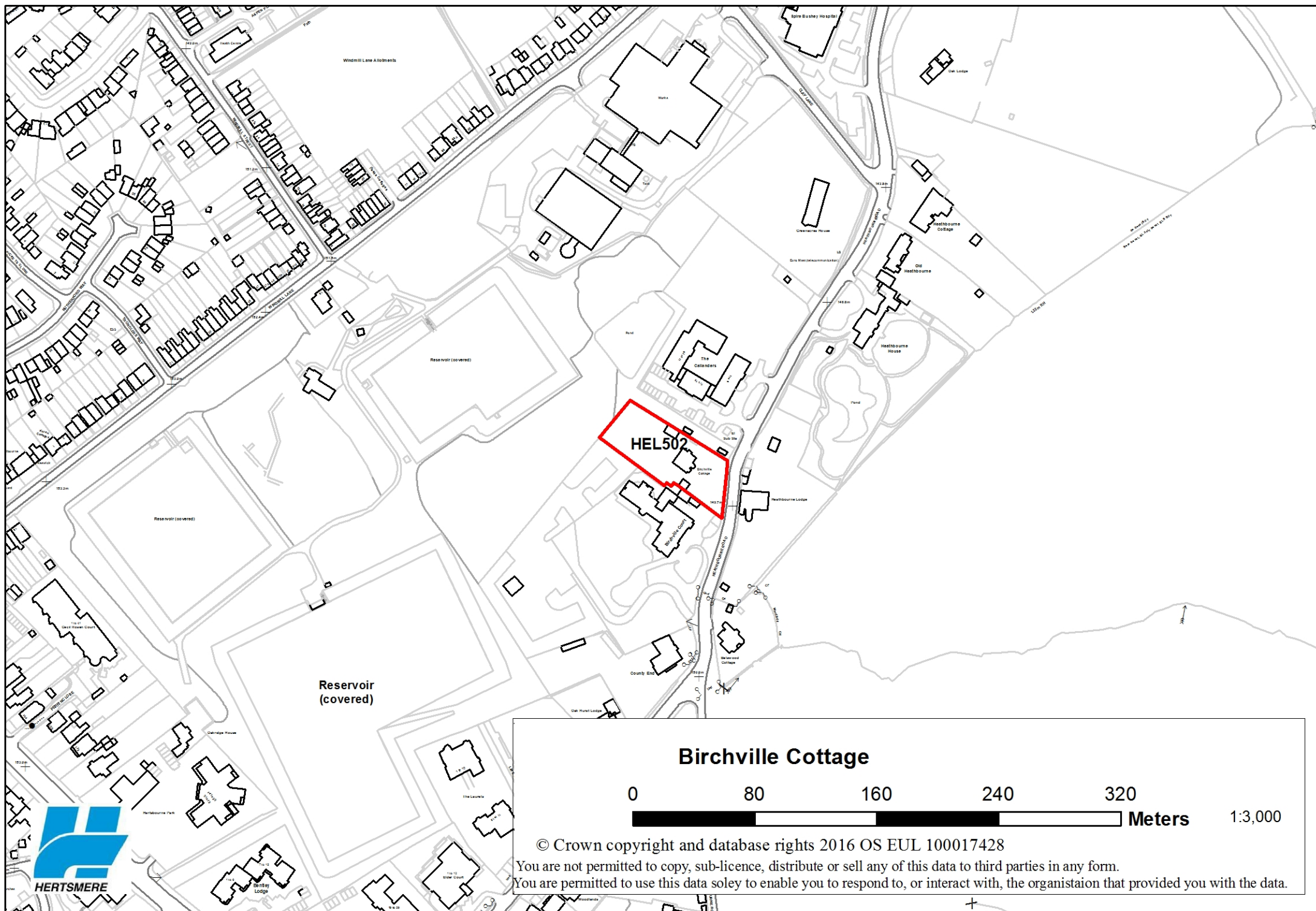
HEL386 Gravel Allotments, Bushey

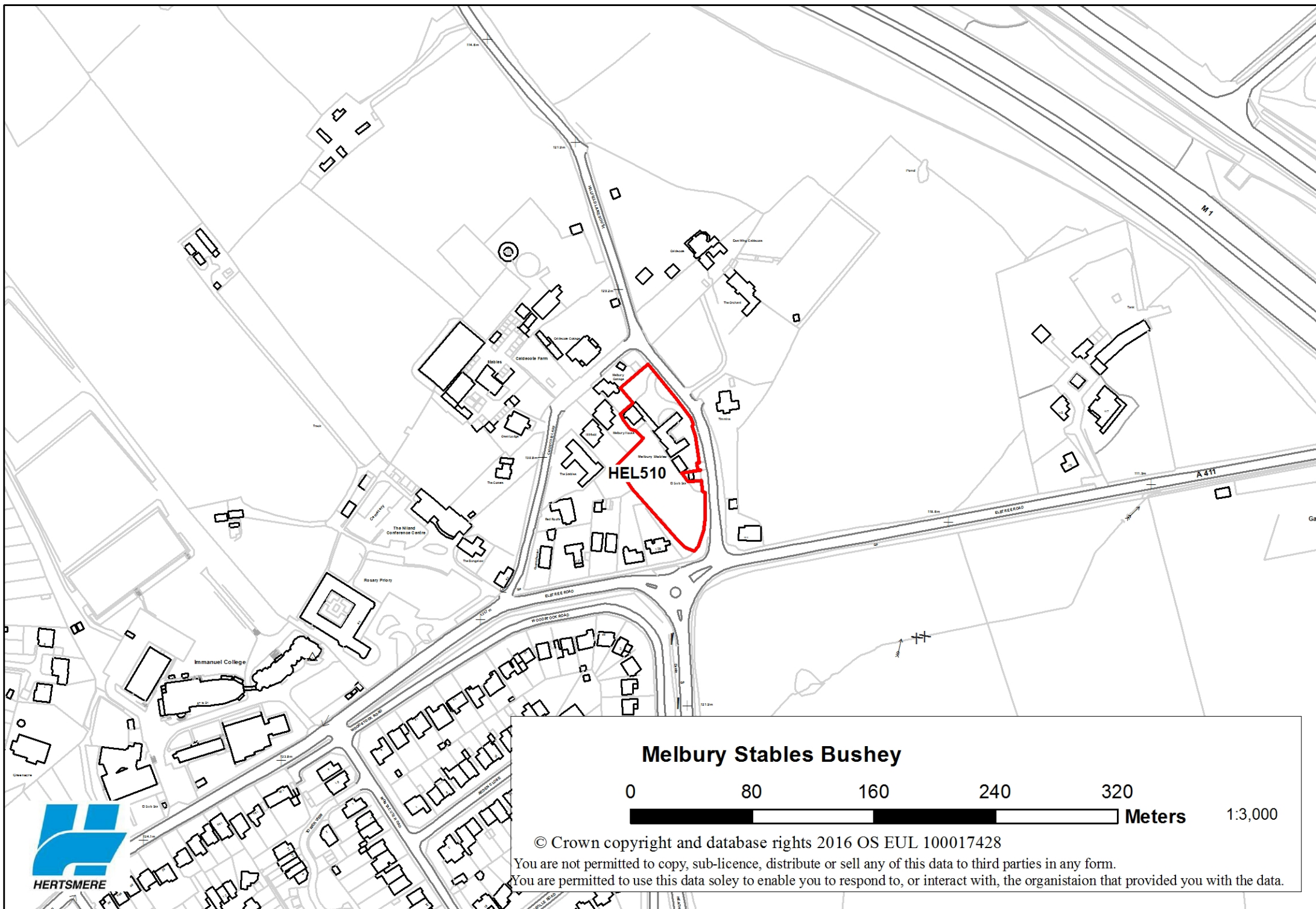
0 30 60 120 180 Meters 1:1,429

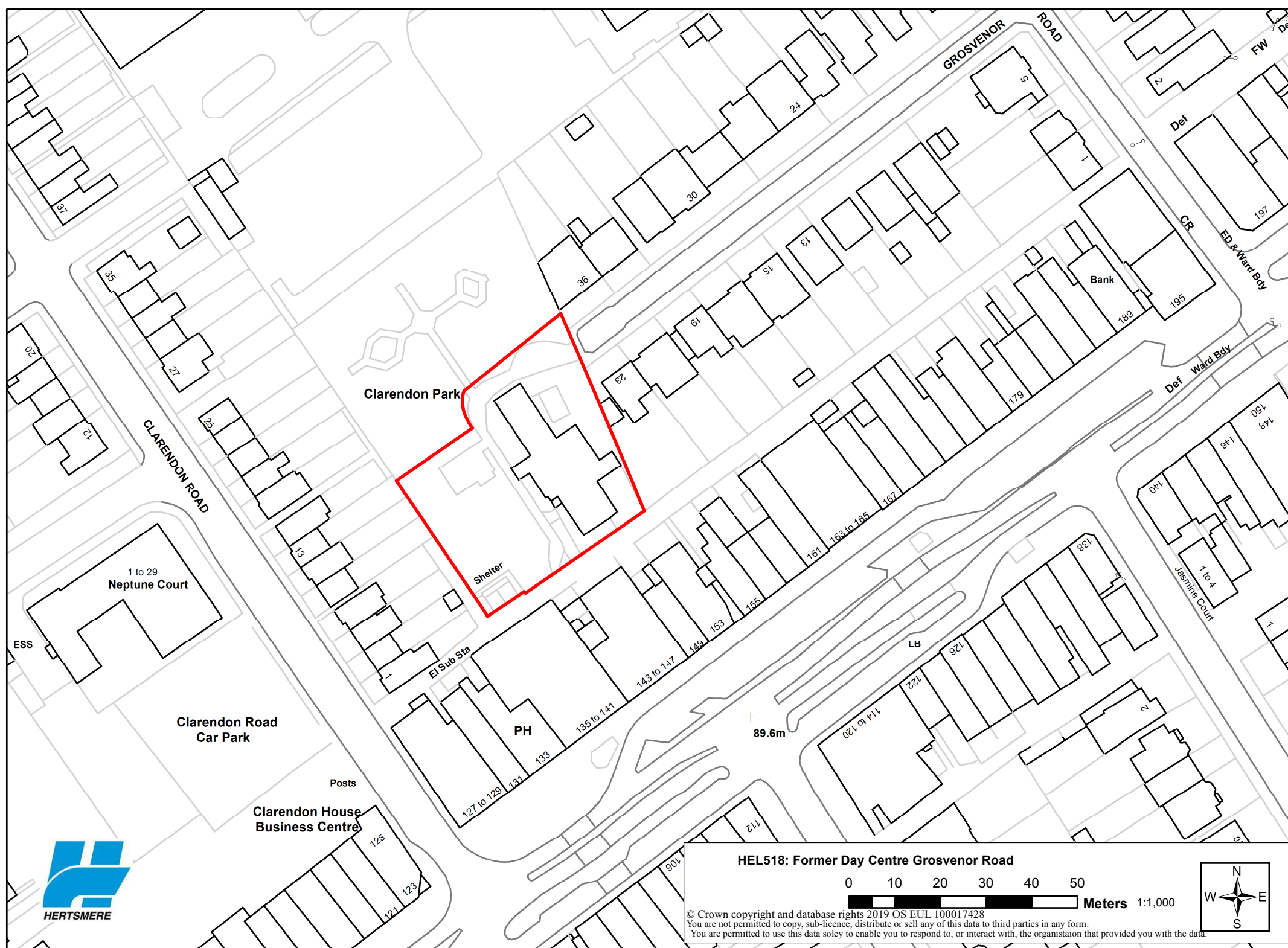
© Crown copyright and database rights 2016 OS EUL 100017428

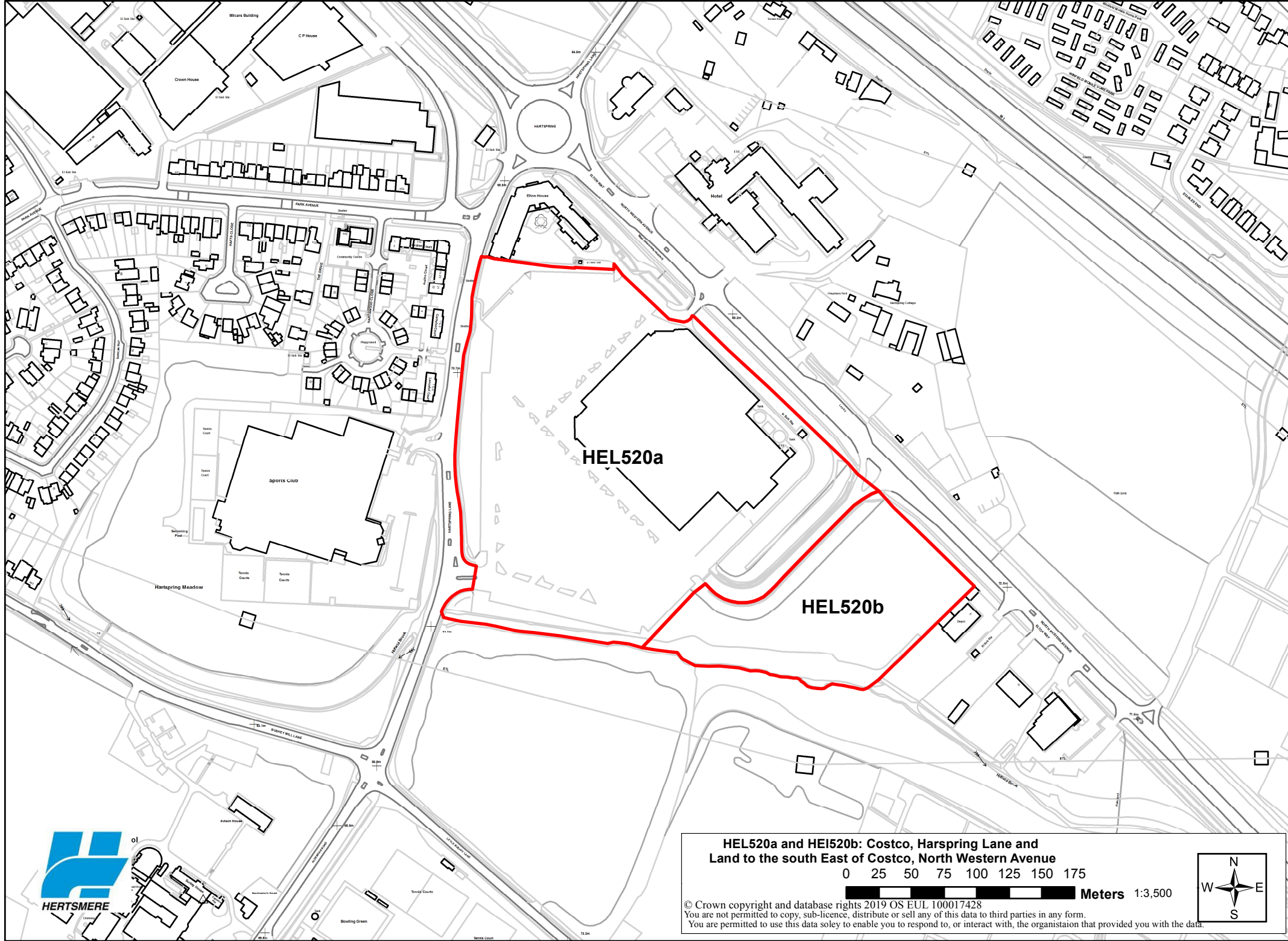
You are permitted to use this data solely to enable you to respond to, or interact with, the organisation that provided you with the data. You are not permitted to copy, sub-licence, distribute or sell any of this data to third parties in any form.











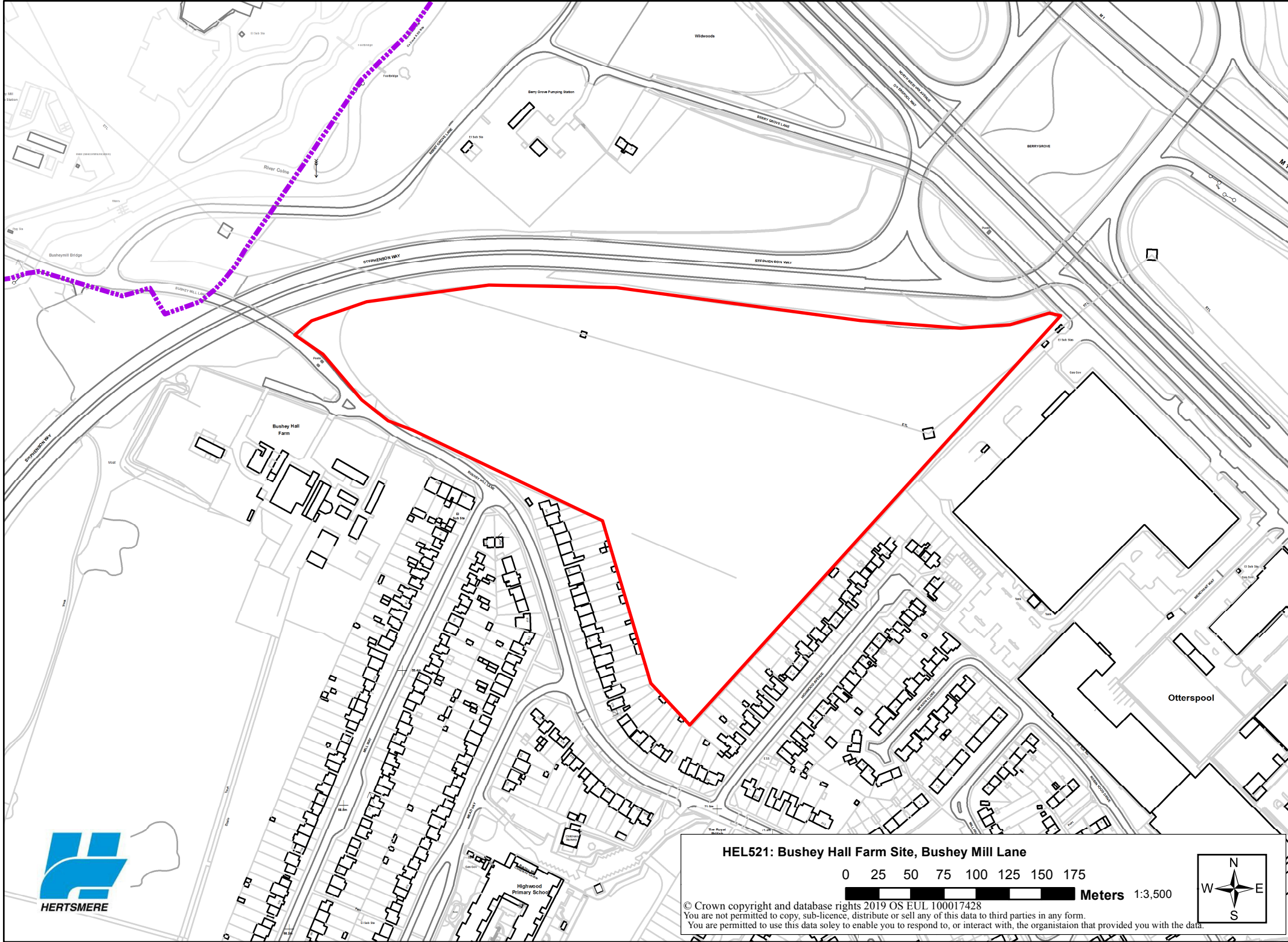
**HEL520a and HEL520b: Costco, Harspring Lane and
Land to the south East of Costco, North Western Avenue**

0 25 50 75 100 125 150 175

 **Meters** 1:3,500



© Crown copyright and database rights 2019 OS EUL 100017428
You are not permitted to copy, sub-licence, distribute or sell any of this data to third parties in any form.
You are permitted to use this data solely to enable you to respond to, or interact with, the organisation that provided you with the data.



HEL521: Bushey Hall Farm Site, Bushey Mill Lane

0 25 50 75 100 125 150 175

Meters 1:3,500

© Crown copyright and database rights 2019 OS EUL 100017428
You are not permitted to copy, sub-licence, distribute or sell any of this data to third parties in any form.
You are permitted to use this data solely to enable you to respond to, or interact with, the organisation that provided you with the data.

