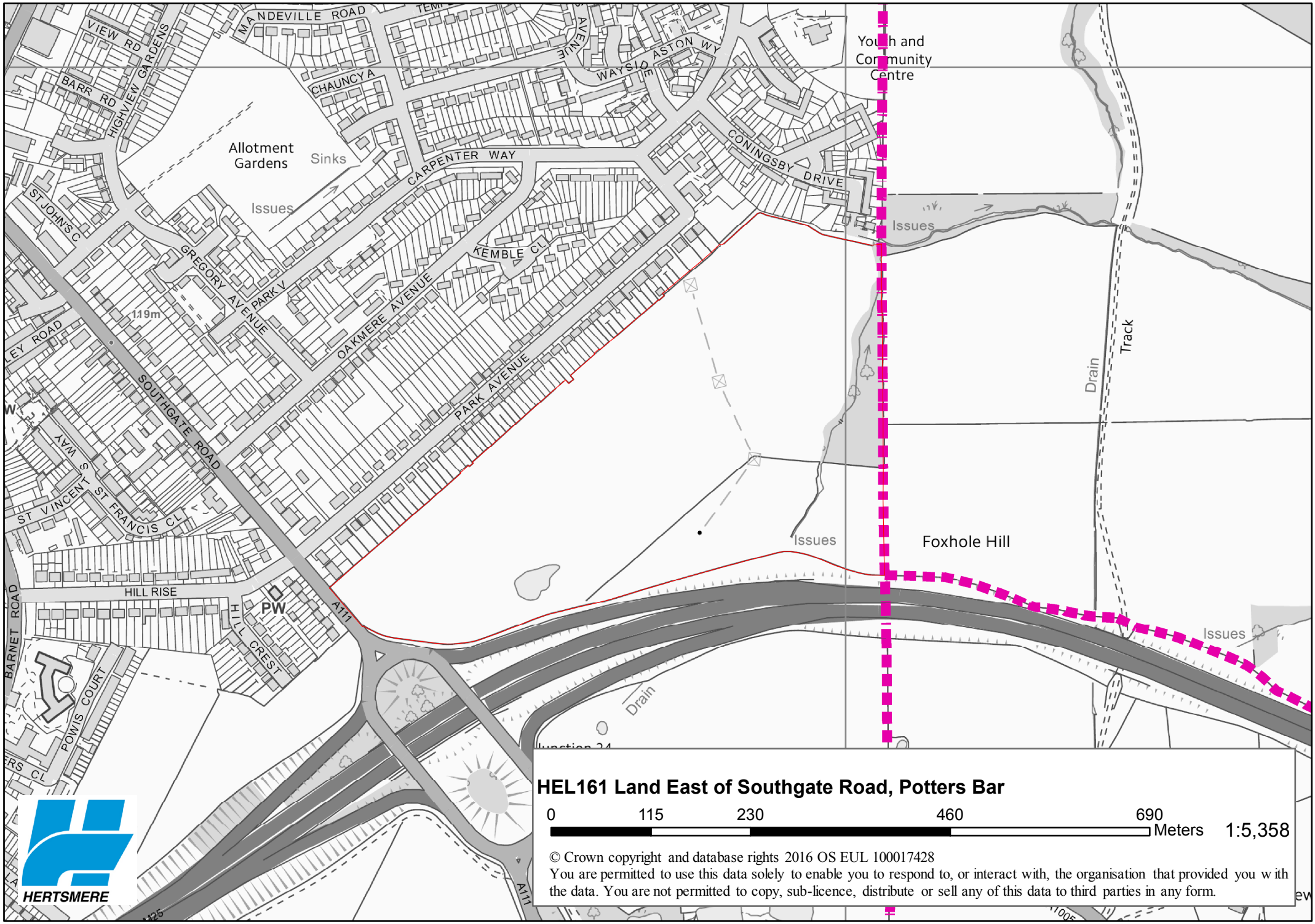

HEL161 Land East of Southgate Road, Potters Bar

0 115 230 460 690 Meters 1:5,358

© Crown copyright and database rights 2016 OS EUL 100017428
You are permitted to use this data solely to enable you to respond to, or interact with, the organisation that provided you with the data. You are not permitted to copy, sub-licence, distribute or sell any of this data to third parties in any form.

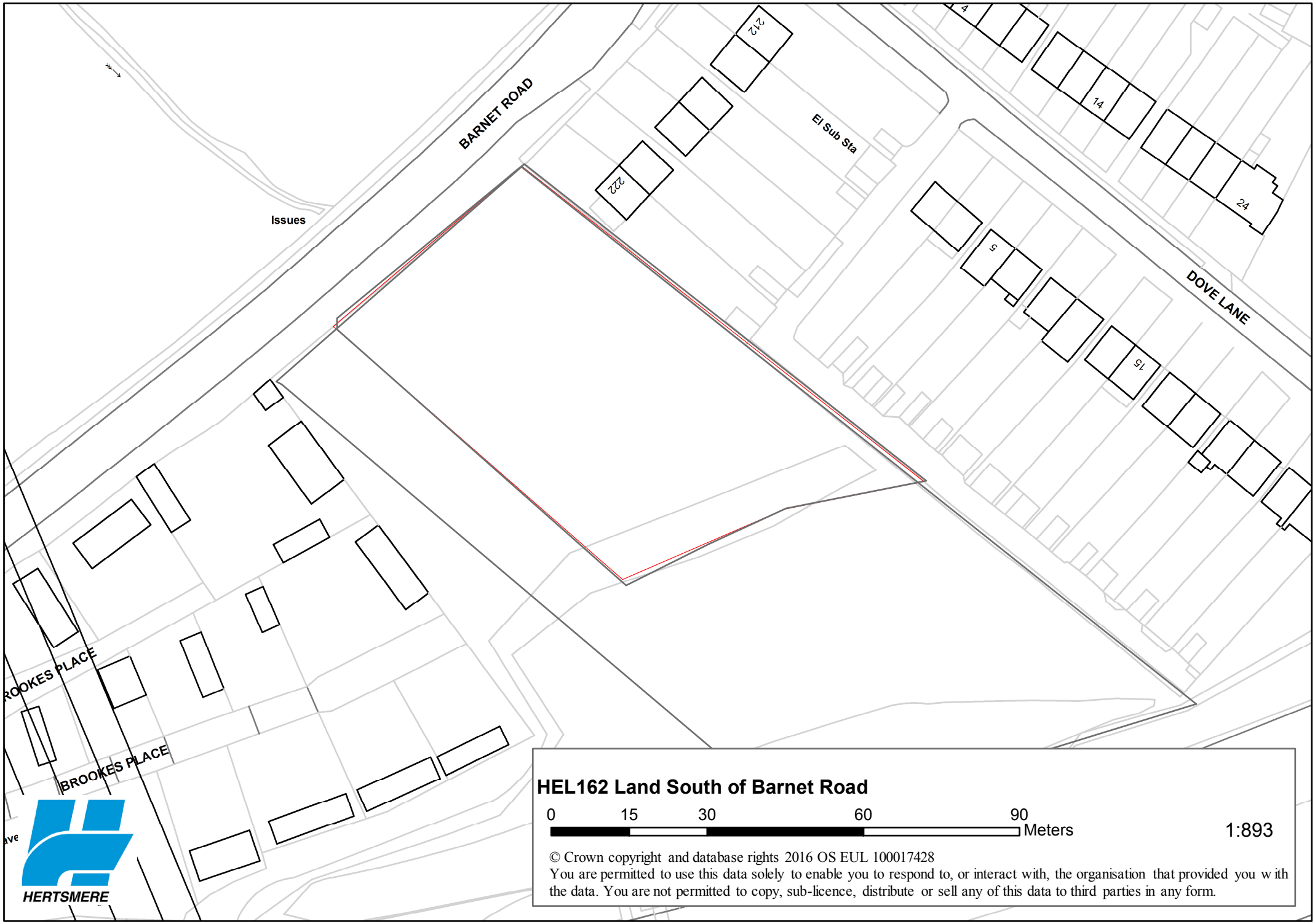
BARNET ROAD
El Sub Sta
DOVE LANE
Issues
BROOKES PLACE
BROOKES PLACE
HERTSMERE
HEL162 Land South of Barnet Road
0 15 30 60 90
Meters
1:893
© Crown copyright and database rights 2016 OS EUL 100017428
You are permitted to use this data solely to enable you to respond to, or interact with, the organisation that provided you with the data. You are not permitted to copy, sub-licence, distribute or sell any of this data to third parties in any form.

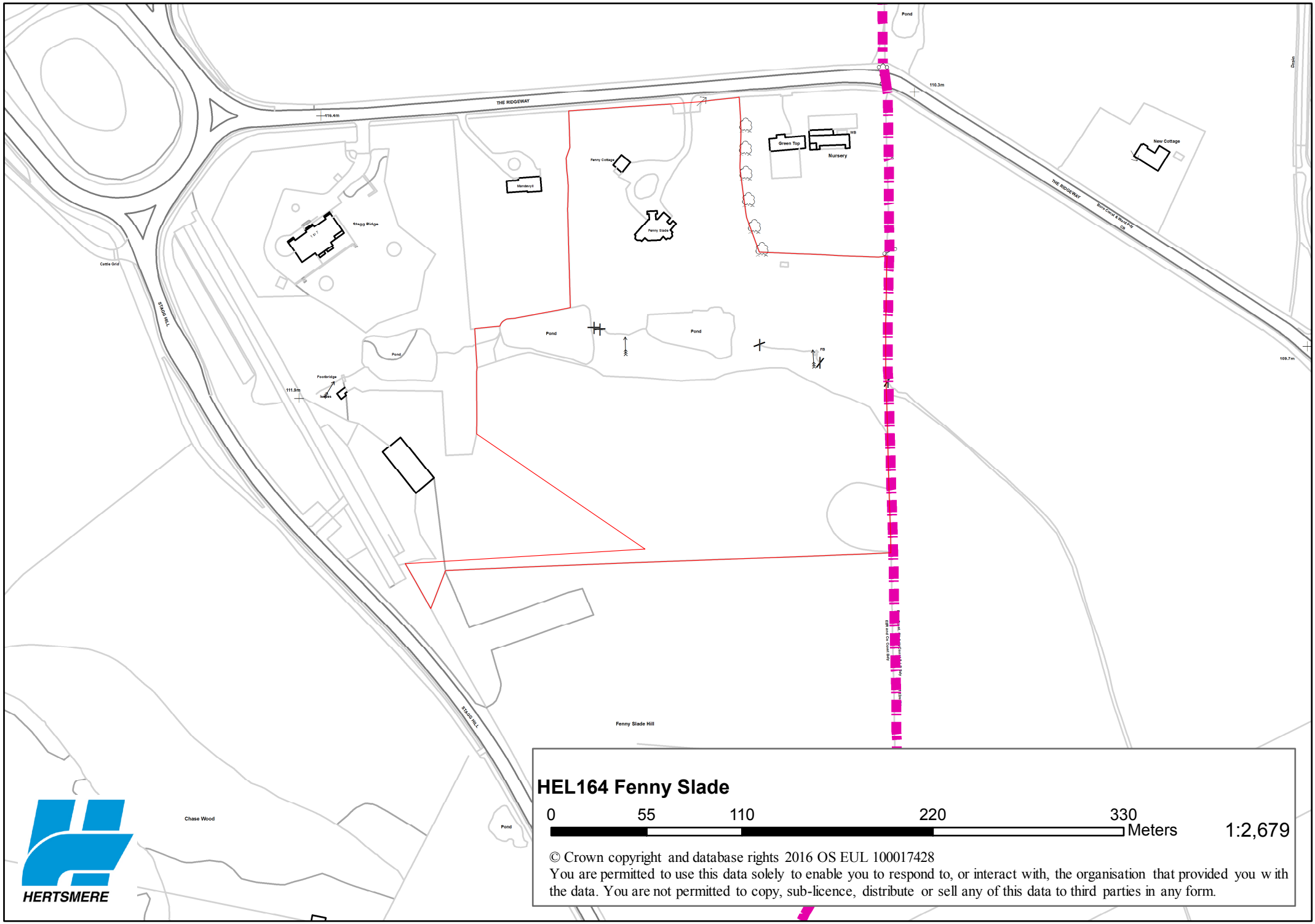
THE RIDGEWAY
116.4m
110.3m
109.7m
111.9m
STAGG HILL
Cattle Grid
Stagg Bridge
Mandeyll
Fenny Cottage
Fenny Slade
Green Top
Nursery
New Cottage
Pond
Footbridge
Fenny Slade Hill
Chase Wood
Drain
HERTSMERE
HEL164 Fenny Slade
0
55
110
220
330
Meters
1:2,679
© Crown copyright and database rights 2016 OS EUL 100017428
You are permitted to use this data solely to enable you to respond to, or interact with, the organisation that provided you with the data. You are not permitted to copy, sub-licence, distribute or sell any of this data to third parties in any form.

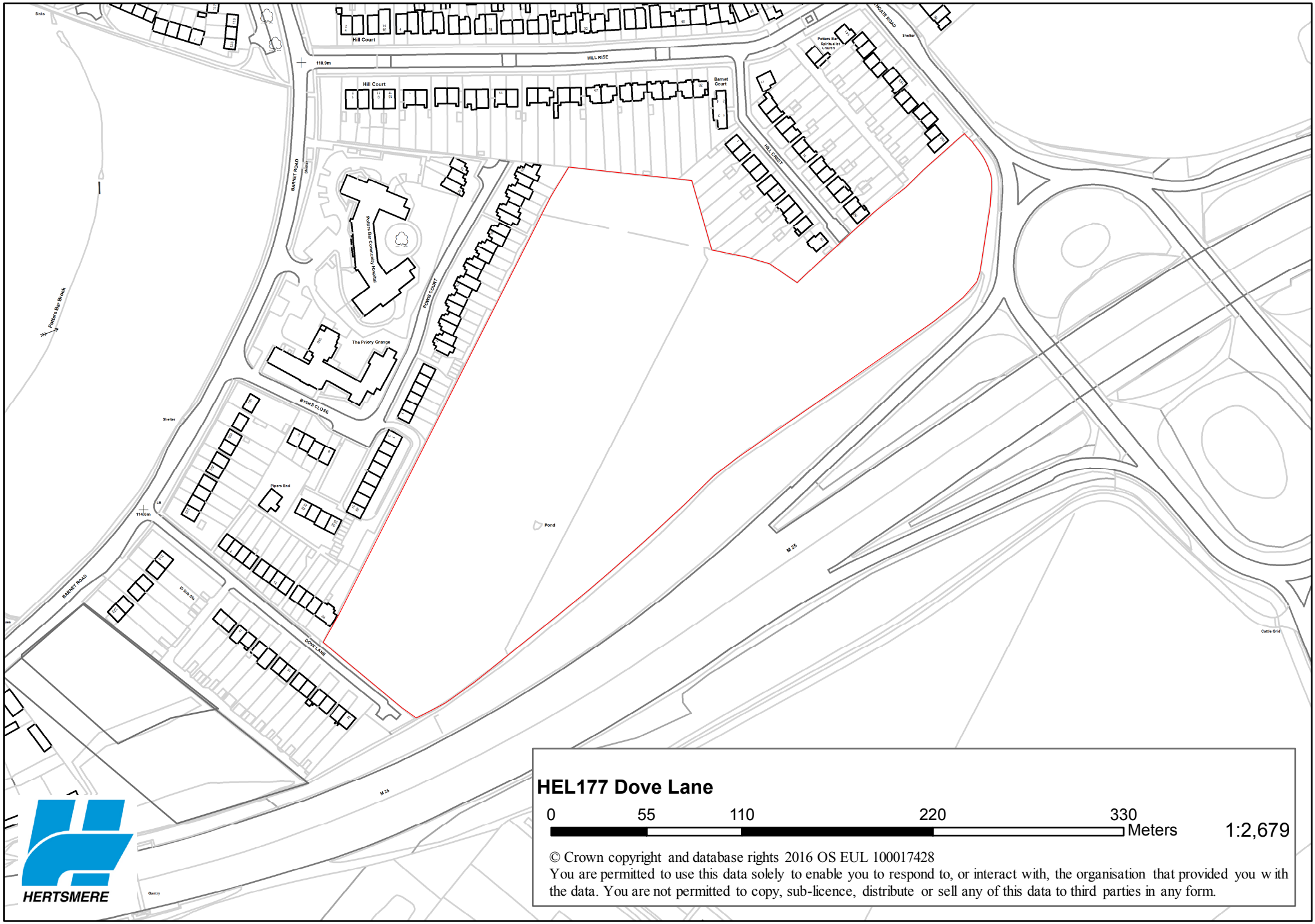

© Crown copyright and database rights 2016 OS EUL 100017428
You are permitted to use this data solely to enable you to respond to, or interact with, the organisation that provided you with the data. You are not permitted to copy, sub-licence, distribute or sell any of this data to third parties in any form.

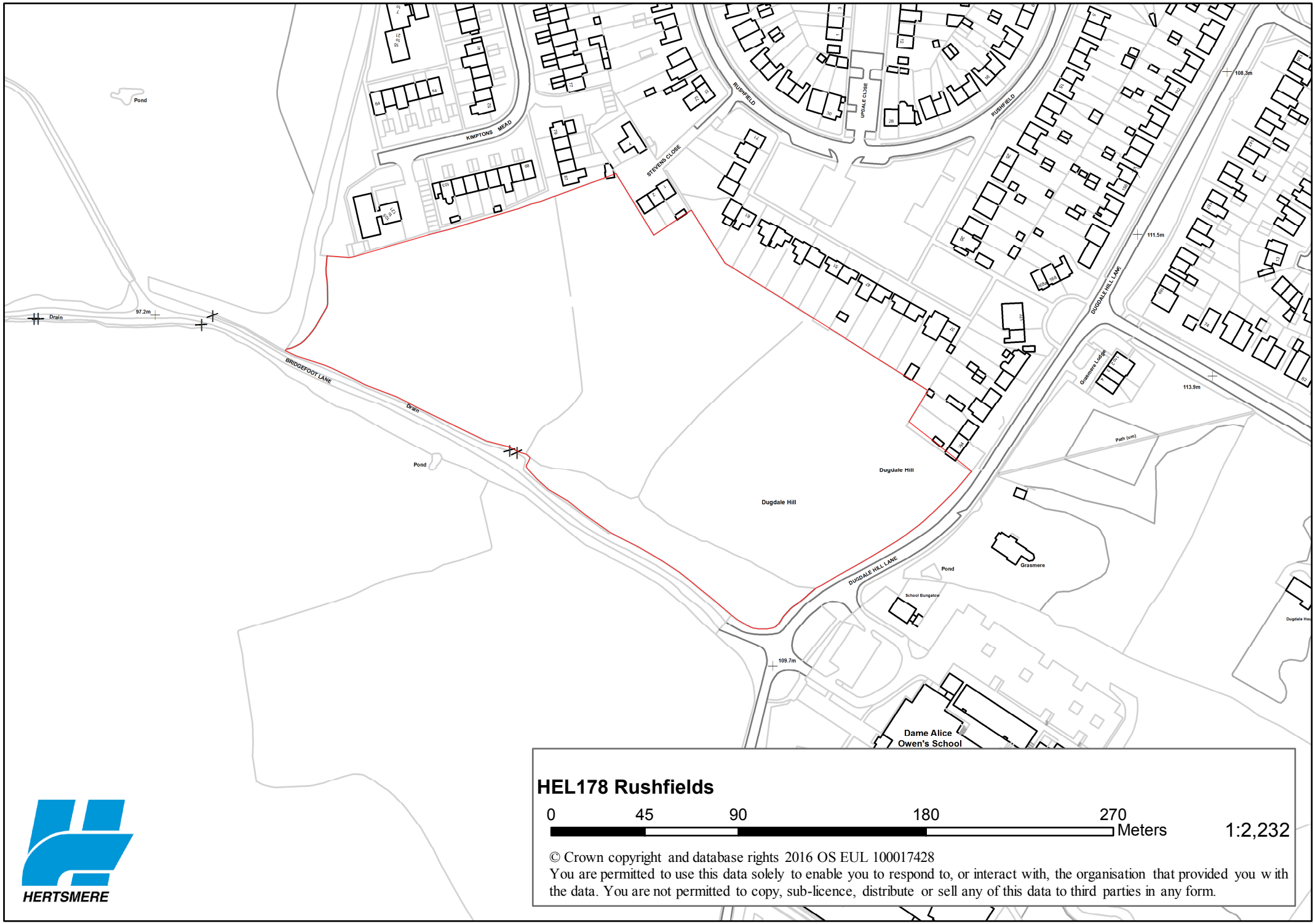

HEL178 Rushfields

0 45 90 180 270 Meters

1:2,232

© Crown copyright and database rights 2016 OS EUL 100017428
You are permitted to use this data solely to enable you to respond to, or interact with, the organisation that provided you with the data. You are not permitted to copy, sub-licence, distribute or sell any of this data to third parties in any form.

HERTSMERE

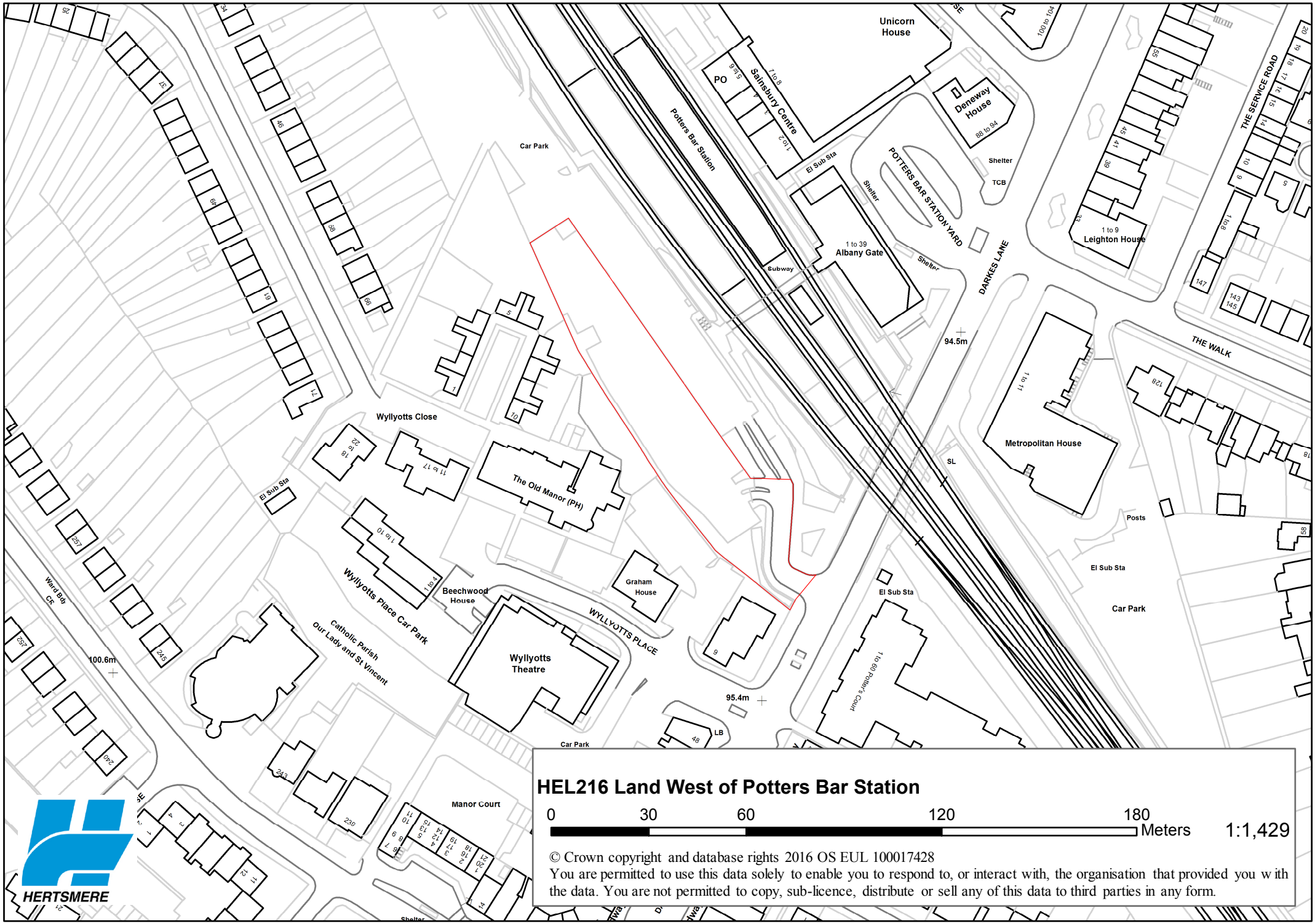

© Crown copyright and database rights 2016 OS EUL 100017428
You are permitted to use this data solely to enable you to respond to, or interact with, the organisation that provided you with the data. You are not permitted to copy, sub-licence, distribute or sell any of this data to third parties in any form.

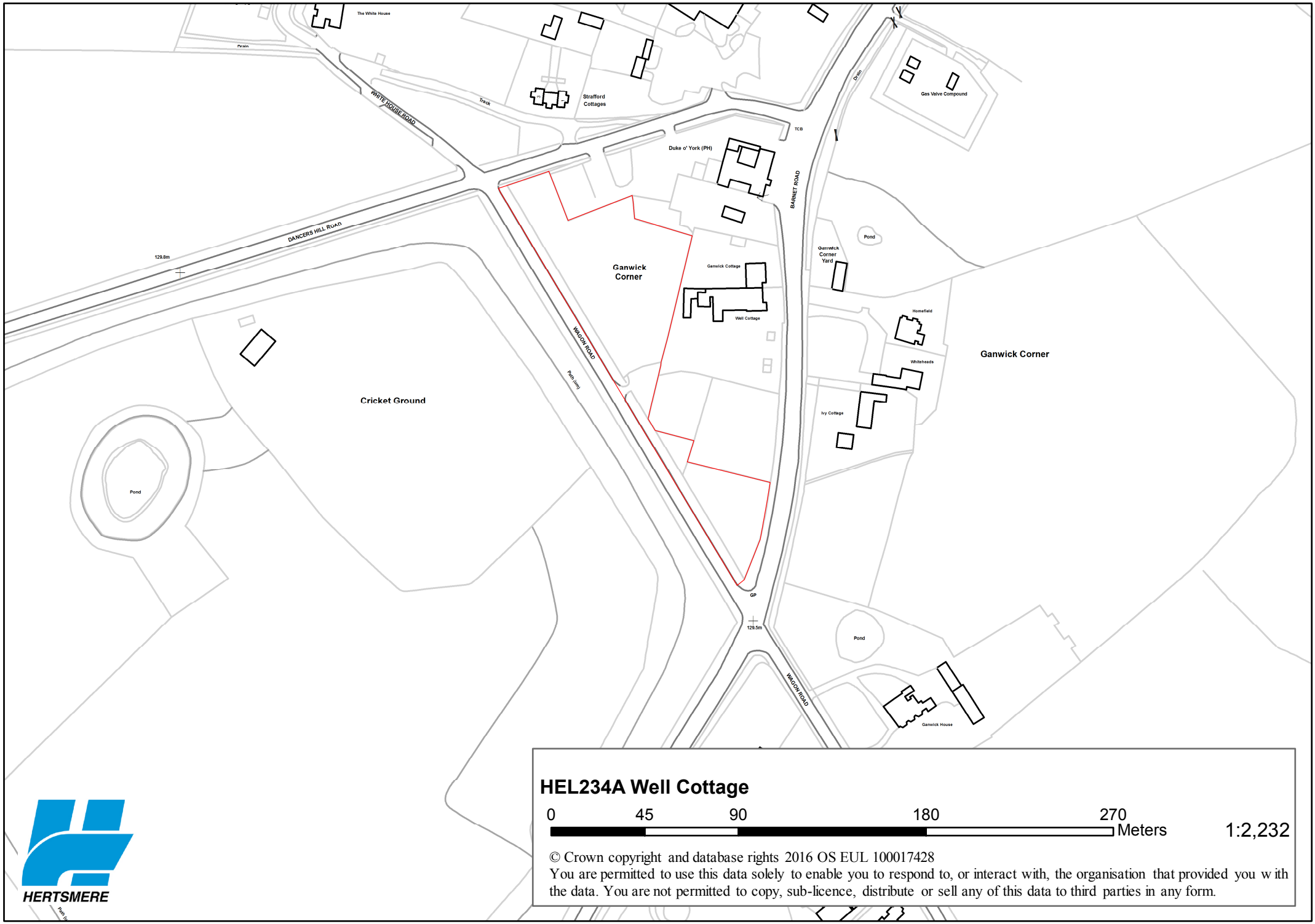

HEL234A Well Cottage

0 45 90 180 270 Meters

1:2,232

© Crown copyright and database rights 2016 OS EUL 100017428
You are permitted to use this data solely to enable you to respond to, or interact with, the organisation that provided you with the data. You are not permitted to copy, sub-licence, distribute or sell any of this data to third parties in any form.

HERTSMERE

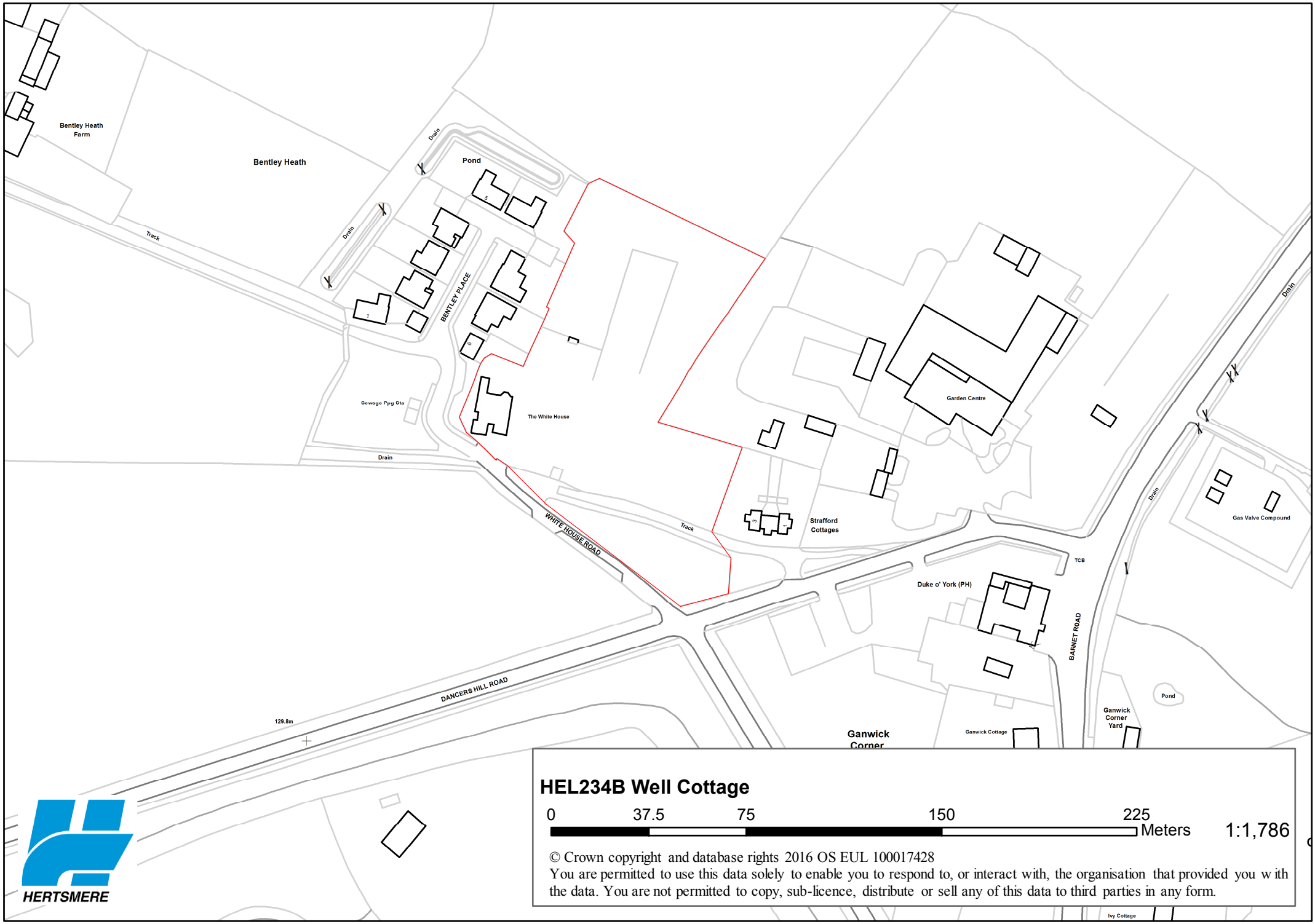
Bentley Heath Farm
Bentley Heath
Pond
Drain
Track
BENTLEY PLACE
Garden Centre
The White House
Drain
WHITE HOUSE ROAD
Track
Strafford Cottages
Duke o' York (PH)
TCB
BARNET ROAD
Gas Valve Compound
DANCERS HILL ROAD
129.8m
Ganwick Corner
Ganwick Cottage
Ganwick Corner Yard
Pond
Ivy Cottage
HEL234B Well Cottage
0
37.5
75
150
225
Meters
1:1,786
© Crown copyright and database rights 2016 OS EUL 100017428
You are permitted to use this data solely to enable you to respond to, or interact with, the organisation that provided you with the data. You are not permitted to copy, sub-licence, distribute or sell any of this data to third parties in any form.
HERTSMERE

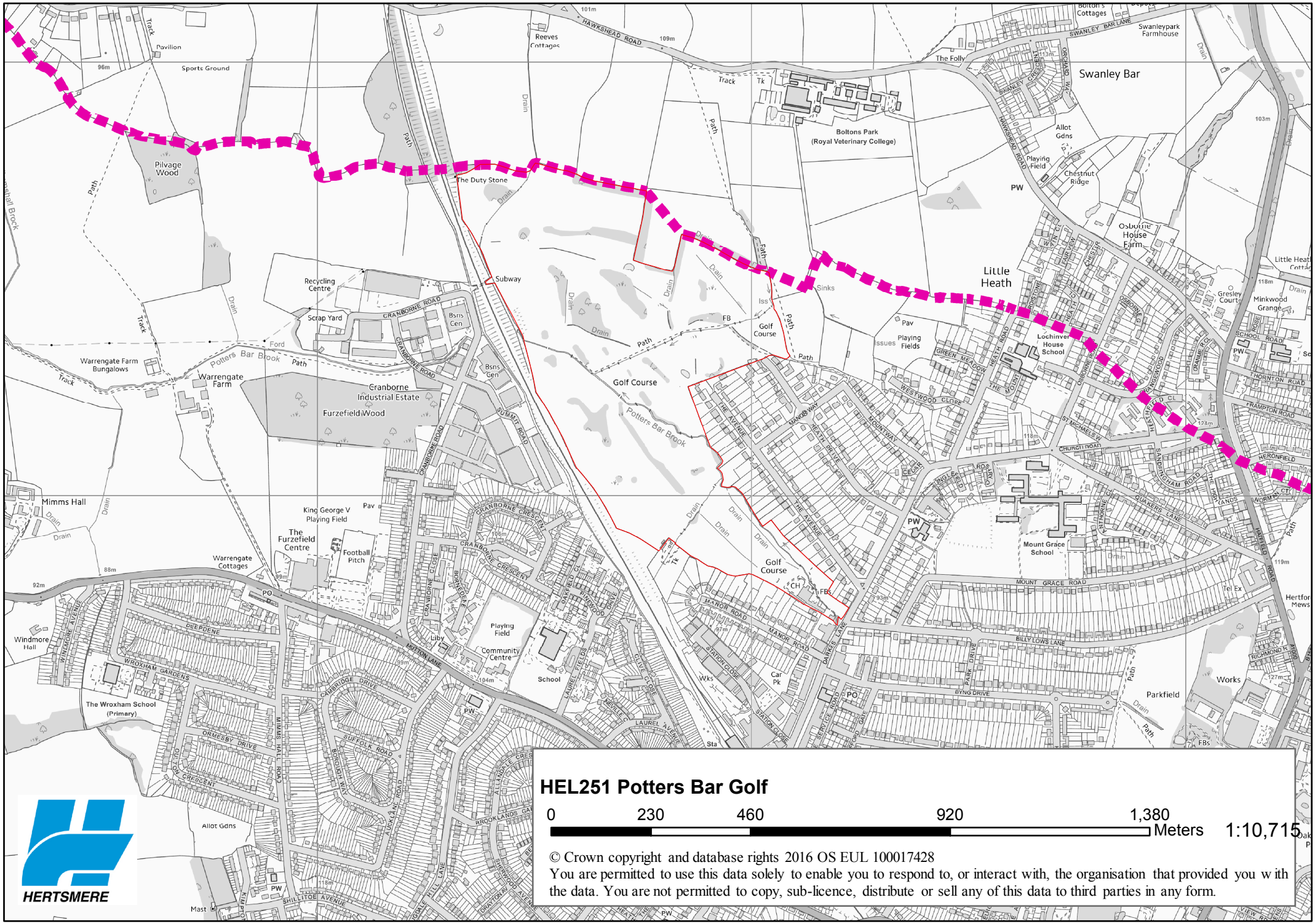
HEL251 Potters Bar Golf
0
230
460
920
1,380
Meters
1:10,715
© Crown copyright and database rights 2016 OS EUL 100017428
You are permitted to use this data solely to enable you to respond to, or interact with, the organisation that provided you with the data. You are not permitted to copy, sub-licence, distribute or sell any of this data to third parties in any form.
HERTSMERE

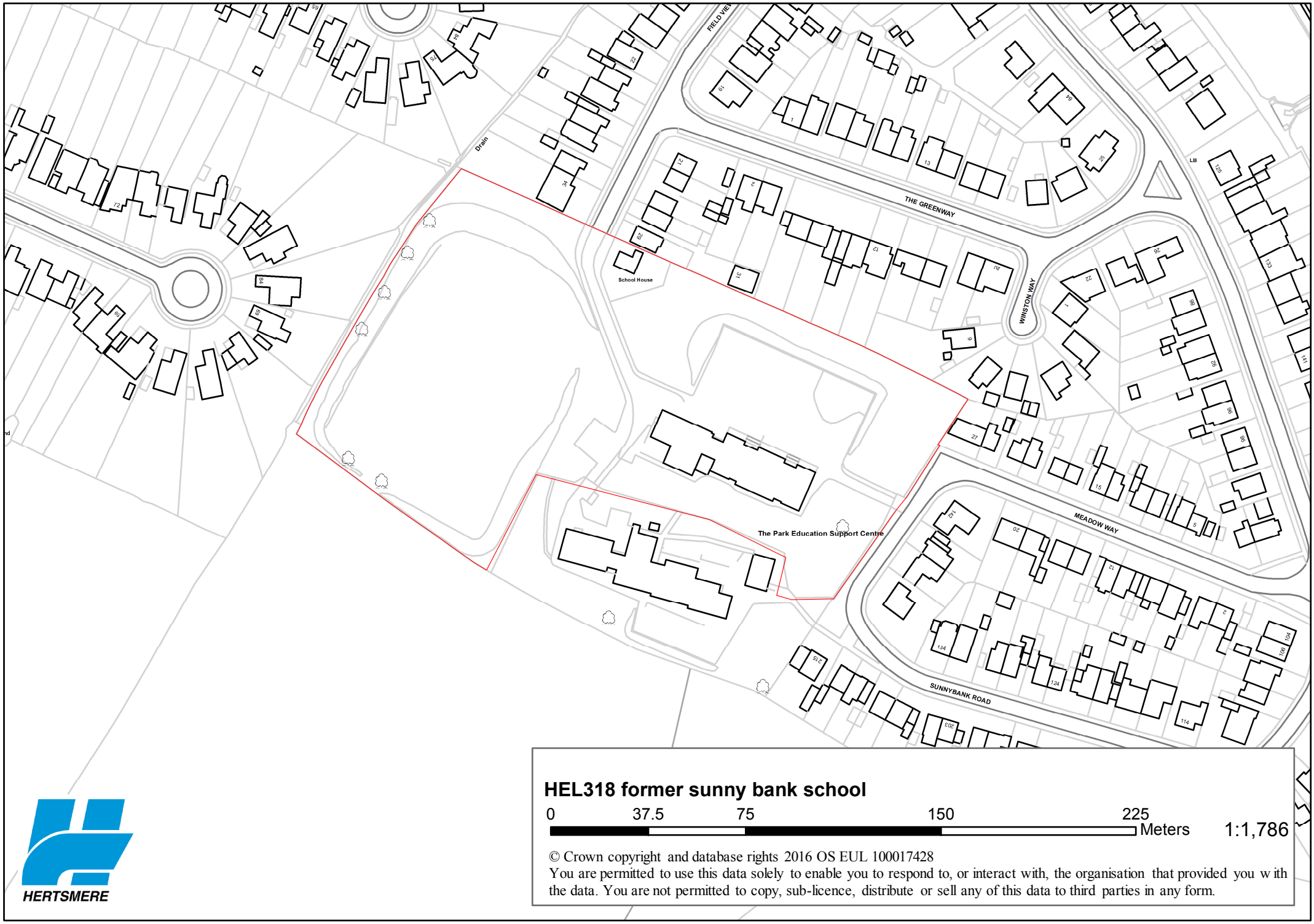

HERTSMERE

HEL318 former sunny bank school

0 37.5 75 150 225 Meters

1:1,786

© Crown copyright and database rights 2016 OS EUL 100017428
You are permitted to use this data solely to enable you to respond to, or interact with, the organisation that provided you with the data. You are not permitted to copy, sub-licence, distribute or sell any of this data to third parties in any form.

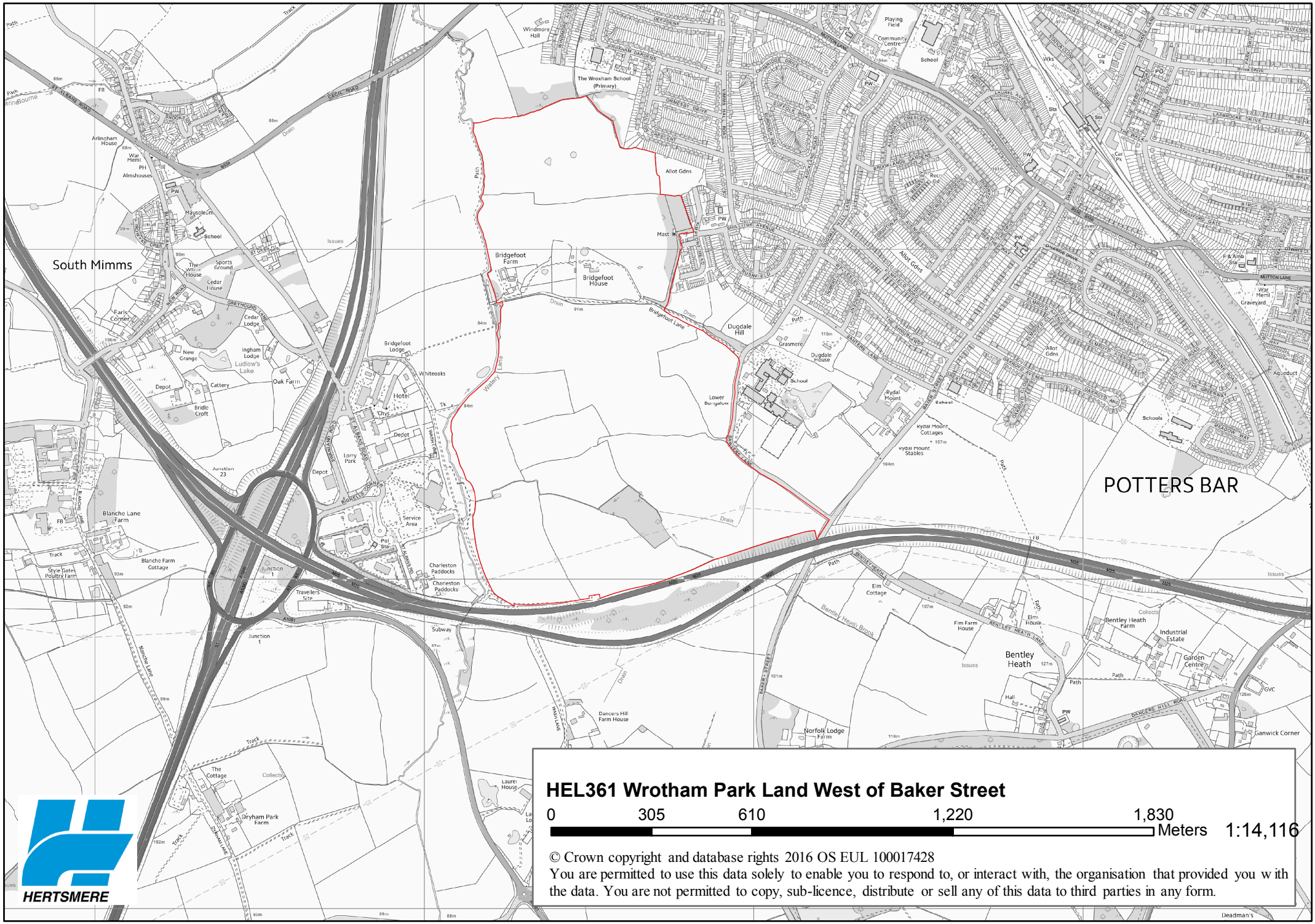

HEL361 Wrotham Park Land West of Baker Street

0 305 610 1,220 1,830 Meters 1:14,116

© Crown copyright and database rights 2016 OS EUL 100017428
You are permitted to use this data solely to enable you to respond to, or interact with, the organisation that provided you with the data. You are not permitted to copy, sub-licence, distribute or sell any of this data to third parties in any form.

HERTSMERE

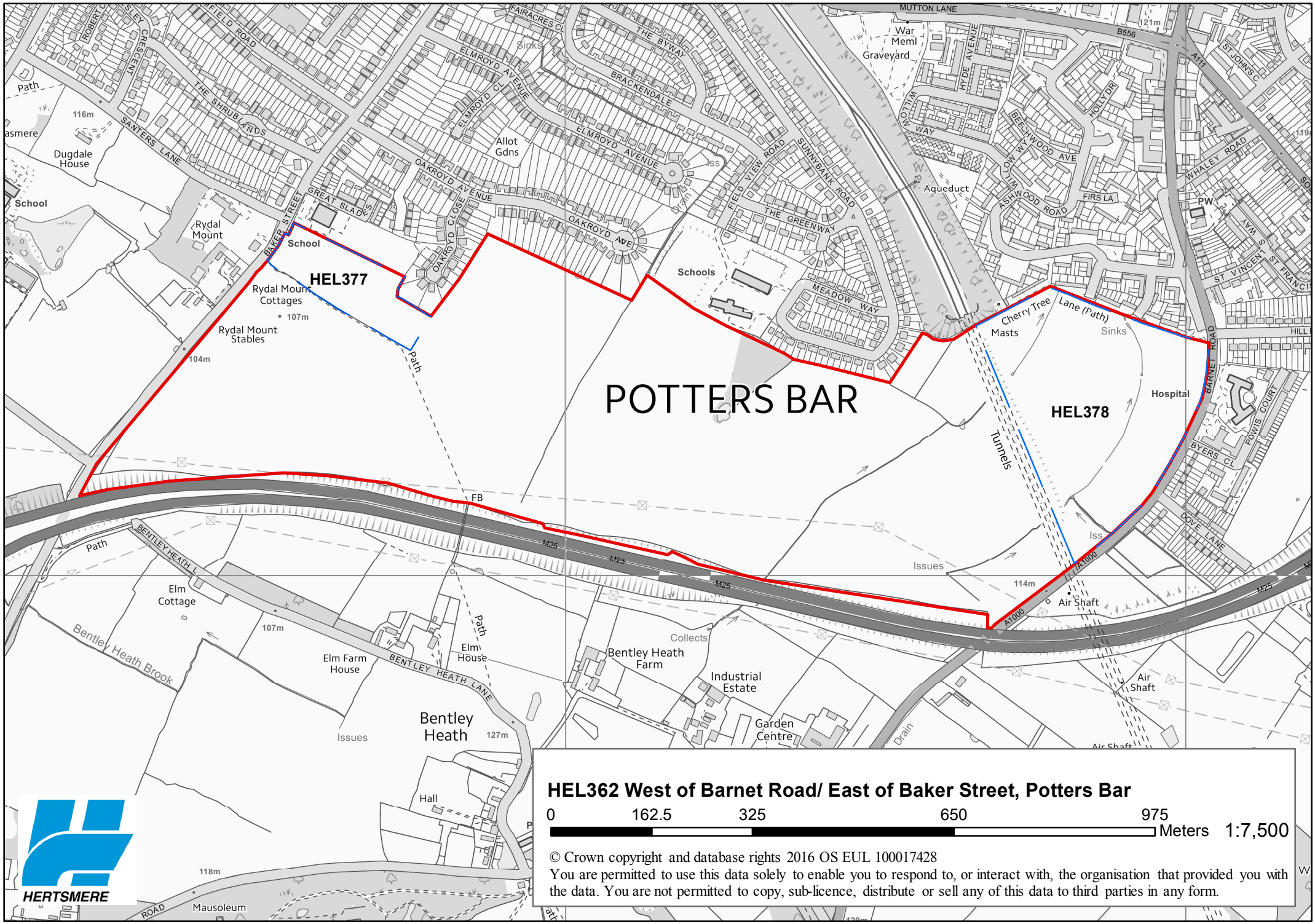

HEL362 West of Barnet Road/ East of Baker Street, Potters Bar

0 162.5 325 650 975 Meters 1:7,500

© Crown copyright and database rights 2016 OS EUL 100017428
You are permitted to use this data solely to enable you to respond to, or interact with, the organisation that provided you with the data. You are not permitted to copy, sub-licence, distribute or sell any of this data to third parties in any form.

HERTSMERE

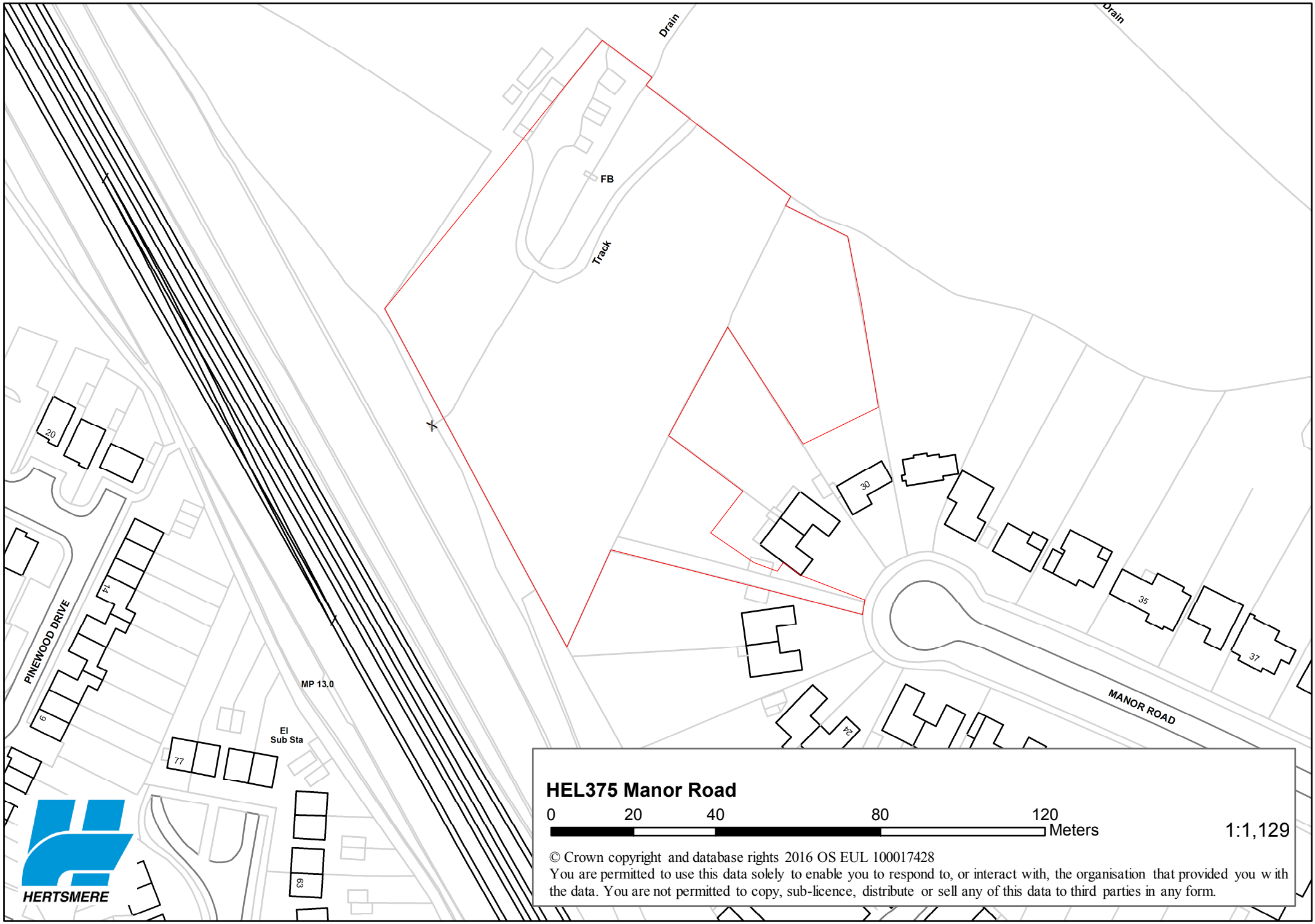

© Crown copyright and database rights 2016 OS EUL 100017428
You are permitted to use this data solely to enable you to respond to, or interact with, the organisation that provided you with the data. You are not permitted to copy, sub-licence, distribute or sell any of this data to third parties in any form.

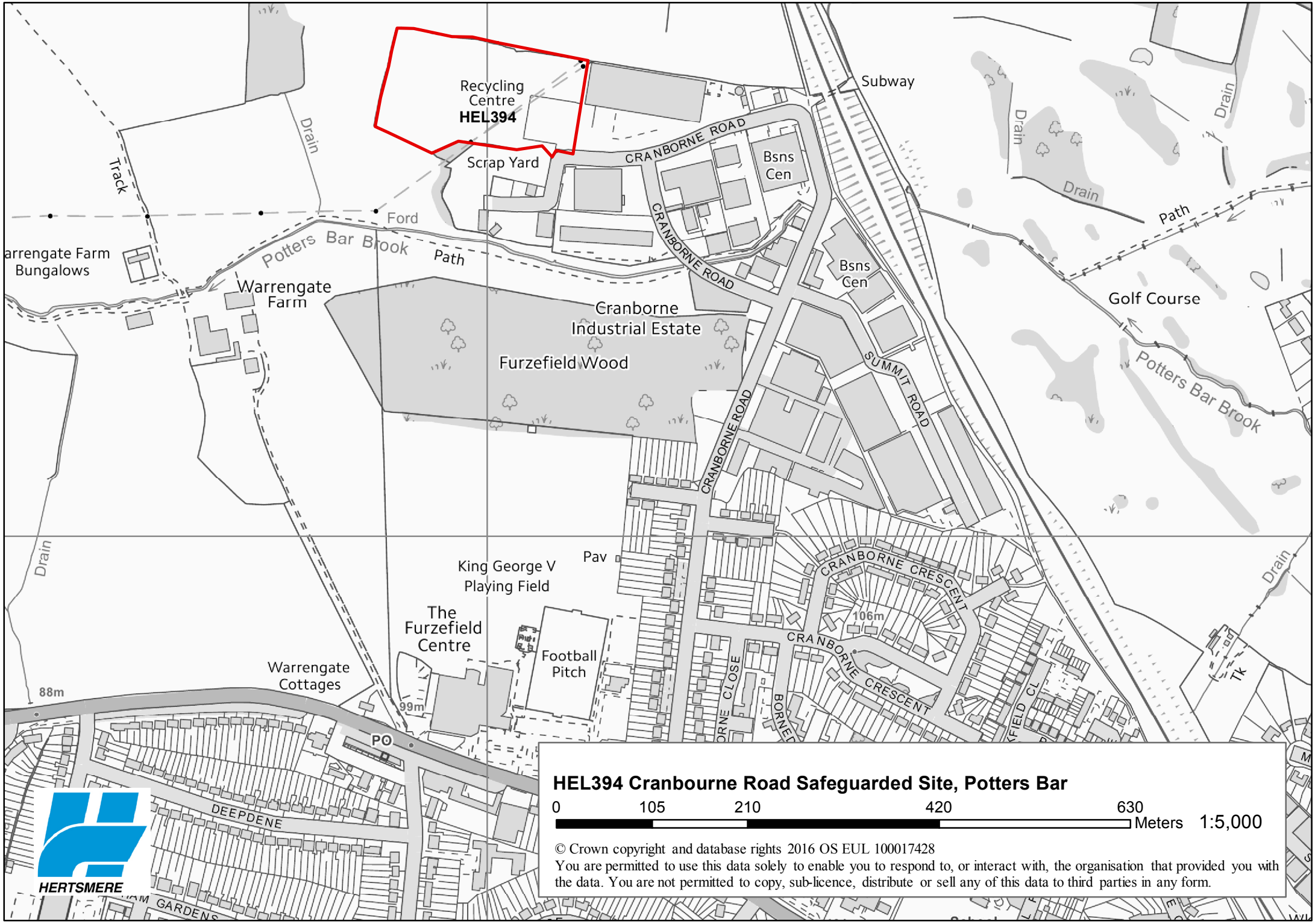

HEL394 Cranbourne Road Safeguarded Site, Potters Bar

0 105 210 420 630 Meters 1:5,000

© Crown copyright and database rights 2016 OS EUL 100017428
You are permitted to use this data solely to enable you to respond to, or interact with, the organisation that provided you with the data. You are not permitted to copy, sub-licence, distribute or sell any of this data to third parties in any form.

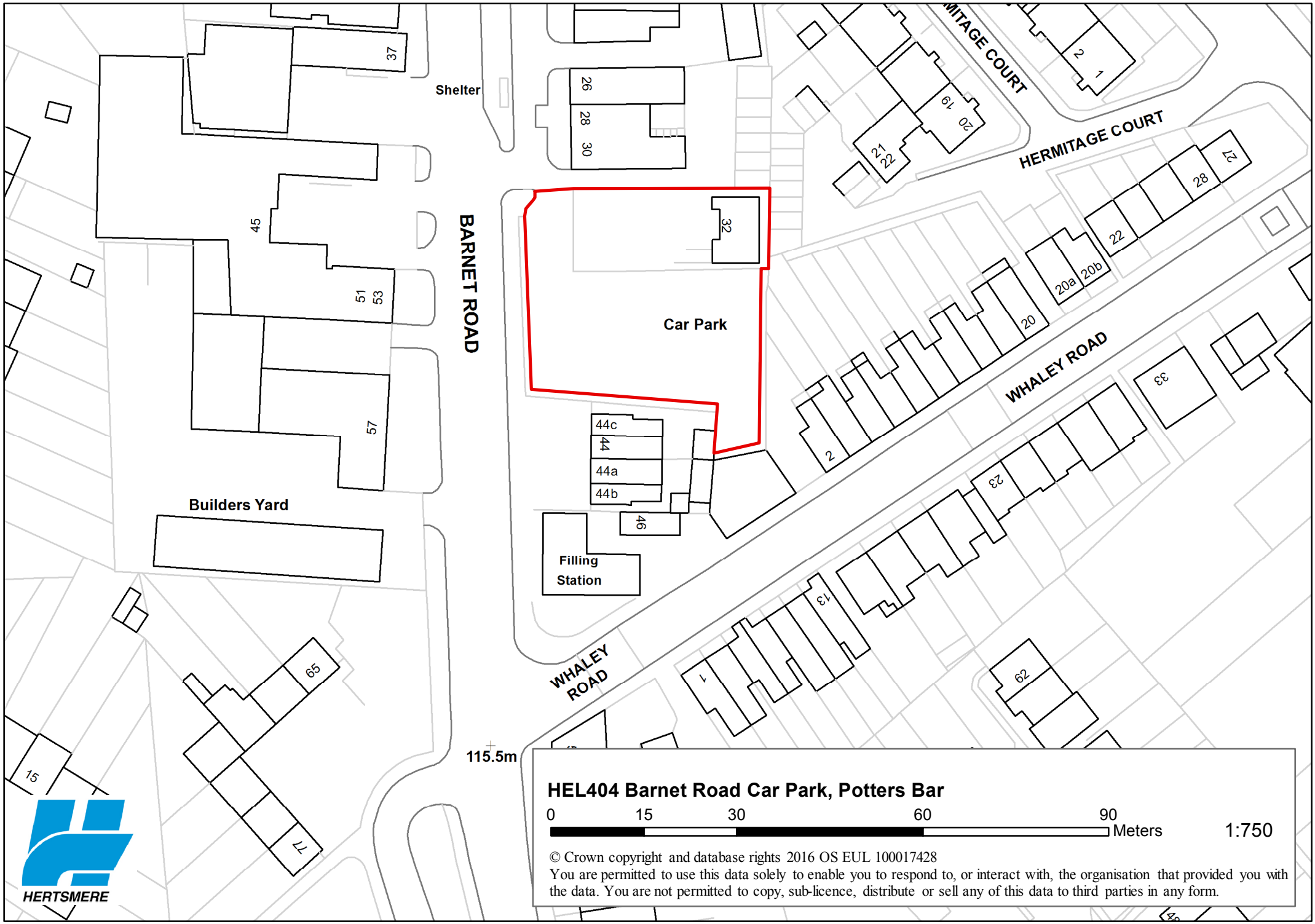

© Crown copyright and database rights 2016 OS EUL 100017428
You are permitted to use this data solely to enable you to respond to, or interact with, the organisation that provided you with the data. You are not permitted to copy, sub-licence, distribute or sell any of this data to third parties in any form.

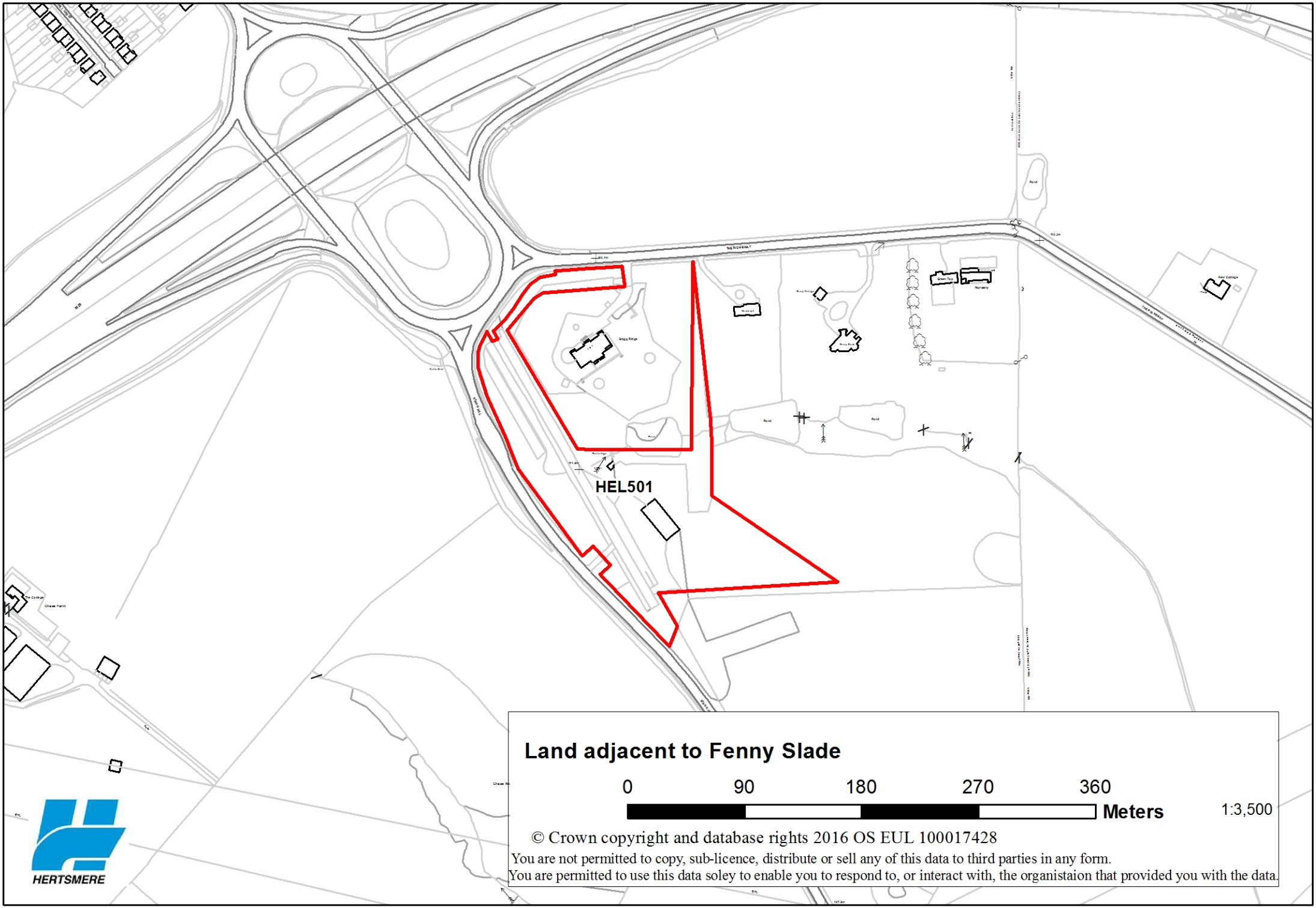

© Crown copyright and database rights 2016 OS EUL 100017428
You are not permitted to copy, sub-licence, distribute or sell any of this data to third parties in any form.
You are permitted to use this data soley to enable you to respond to, or interact with, the organistaion that provided you with the data.

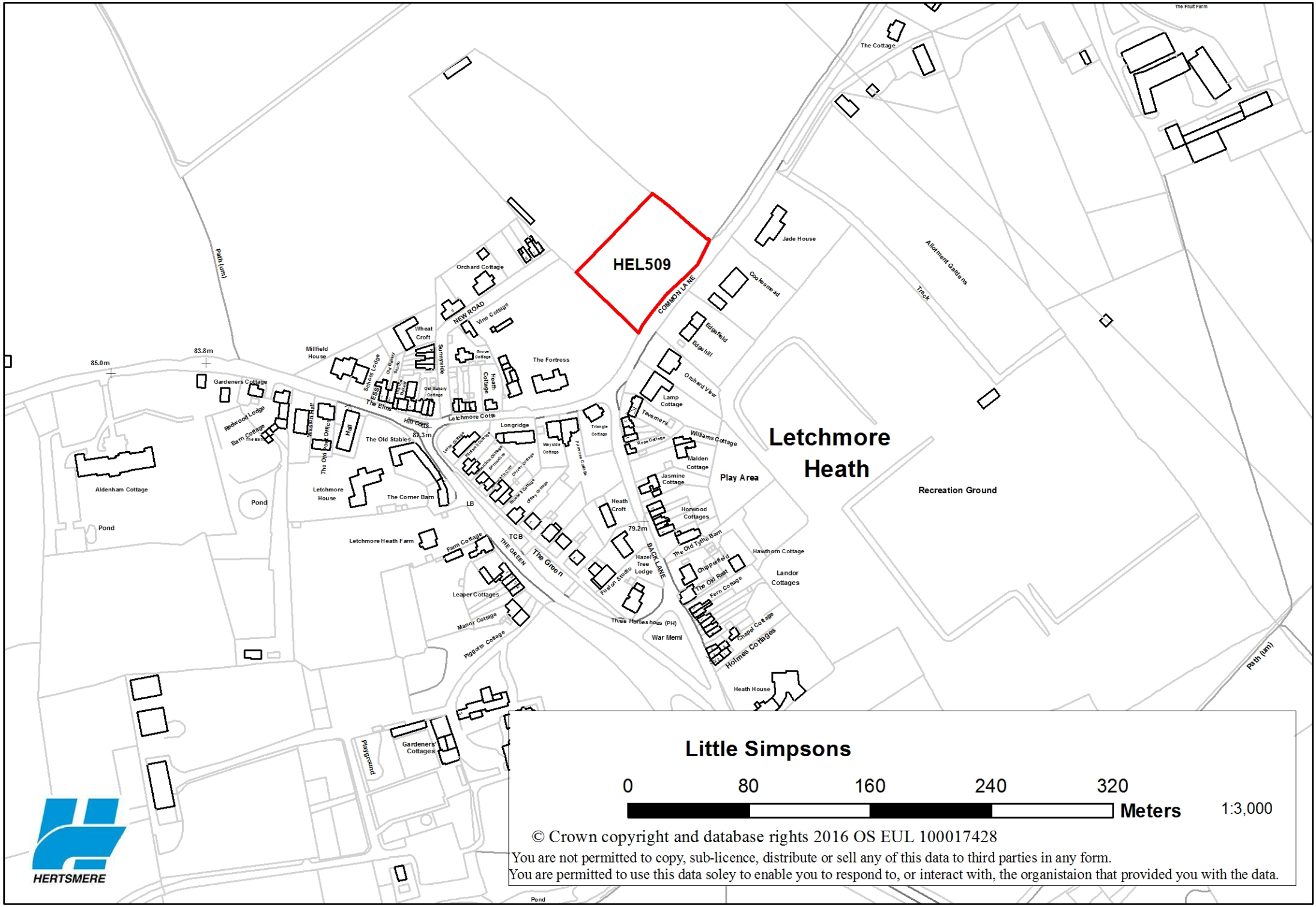
HEL509
Letchmore Heath
Little Simpsons
0
80
160
240
320
Meters
1:3,000
HERTSMERE
© Crown copyright and database rights 2016 OS EUL 100017428
You are not permitted to copy, sub-licence, distribute or sell any of this data to third parties in any form.
You are permitted to use this data soley to enable you to respond to, or interact with, the organistaion that provided you with the data.