





THIS DRAWING IS TO BE USED ONLY FOR THE PURPOSE OF ISSUE THAT IT WAS ISSUED FOR AND IS SUBJECT TO AMENDMENT

LEGEND

- Watercourses**
-  Ordinary Watercourses
 -  Main River
 -  Flood Storage Areas
 -  Hertsmere Borough Boundary

Notes

Main Rivers are designated by Defra on a 'Main River Map'. The Environment Agency has permissive powers to carry out flood defence works, maintenance and operational activities for Main Rivers only. However overall responsibility for maintenance lies with the riparian owner.


An Ordinary Watercourse is a watercourse that does not form part of a Main River. This includes all rivers and streams and all ditches, drains, cuts, culverts, dikes, sluices, (other than public sewers within the meaning of the Water Industry Act 1991) and passages, through which water flows according to the Land Drainage Act 1991.

COPYRIGHT Contains Ordnance Survey data © Crown copyright and database right 2018. Contains Environment Agency data © Environment Agency and database right 2018.

Local plan sites removed LM GB 09.05.18 2

Revision Details By Check Date Suffix

Purpose of Issue **FINAL**

Client 

Project Title **HERTSMERE BOROUGH COUNCIL STRATEGIC FLOOD RISK ASSESSMENT**

Drawing Title **STUDY AREA**

Drawn LM	Checked GB	Approved FC	Date 09/05/2018
----------	------------	-------------	-----------------

AECOM Internal Project No. 60526352 Scale at A3 1:50,000

THIS DOCUMENT HAS BEEN PREPARED PURSUANT TO AND SUBJECT TO THE TERMS OF AECOM'S APPOINTMENT BY ITS CLIENT. AECOM ACCEPTS NO LIABILITY FOR ANY USE OF THIS DOCUMENT OTHER THAN BY ITS ORIGINAL CLIENT OR FOLLOWING AECOM'S EXPRESS AGREEMENT TO SUCH USE, AND ONLY FOR THE PURPOSES FOR WHICH IT WAS PREPARED AND PROVIDED.

AECOM Limited
AECOM House
63-77 Victoria Street
St Albans, Hertfordshire
AL1 1EB
Tel: +44 (0) 1272 535000
www.aecom.com

AECOM

Drawing Number FIGURE 01	Rev. 2
---------------------------------	---------------

